Environmental Protection and Compliance Division
Los Alamos National Laboratory
P.O. Box 1663, MS M969
Los Alamos, NM 87545
505-667-8160

National Nuclear Security Administration
Los Alamos Field Office
3747 West Jemez Road, A316
Los Alamos, NM 87544
505-667-5794/Fax 505-606-5948

Symbol: EPC-DO-23-086
Date: March 13, 2023
LA-UR -23-21636

Mr. Dave Cobrain, Acting Chief
Hazardous Waste Bureau
New Mexico Environment Department
2905 Rodeo Park Drive East, Building 1
Santa Fe, NM 87505-6313

Subject: Request for Class 2 Permit Modification for the Addition of New Hazardous Waste Management Unit at Technical Area 60, Los Alamos National Laboratory Hazardous Waste Facility Permit, EPA ID #NM0890010515

Dear Mr. Cobrain:

The purpose of this letter is to submit to the New Mexico Environment Department-Hazardous Waste Bureau (NMED-HWB) a request for a Class 2 permit modification to the Los Alamos National Laboratory (LANL) Hazardous Waste Facility Permit (the Permit). The Permit authorizes the U.S. Department of Energy (DOE) National Security Administration Los Alamos Field Office (NA-LA); DOE Environmental Management Los Alamos Field Office (EM-LA); Triad National Security, LLC (Triad); and Newport News Nuclear BWXT-Los Alamos, LLC (N3B) (collectively, Permittees) to manage, store, and treat hazardous waste at LANL.

This permit modification requests the addition of a new container storage unit at Technical Area (TA)-60. The unit consists of the southern portion of Building TA-60-0017. The changes to the Permit include minor text revisions to the following:

- Permit parts: Part 1, *General Permit Conditions*
- Part 3, *Storage in Containers*
- TA-specific unit description in Attachment A, *TA-Unit Descriptions*
- Attachment B, *Part A Application*
- Emergency equipment changes in Attachment D, *Contingency Plan*
- Addition of the unit in Attachment J, *Hazardous Waste Management Units*
- Addition of a closure plan for the unit in Attachment G, *Closure Plans*
- Updates and addition of figures in Attachment N, *Figures*

The Permittees prepared this permit modification in accordance with 40 CFR §270.42(b). The changes made to the Permit as part of this modification are applicable to the conditions of Appendix I of 40 CFR §270.42, Item F.1.b, for Class 2 permit modification, and Item F.1.c, for a Class 1 requiring prior approval. A full description of the permit modification, rationale for the Class 2 modification, the required permit revisions, and a signed certification page are included in Enclosure 1.

Provided herein are three hard copies of the permit modification request package as well as an electronic version that will be delivered to the NMED-HWB. The hard-copy submittal contains specific pages or sections where text changes have been proposed rather than including entire copies of Permit attachments. The electronic copy will be provided only to NMED-HWB and contains a portable document format (PDF) version of the hard copy, along with all word processing and figure files used to create the hard copy.

In addition, the public notice (Enclosure 2) will be sent to the NMED-HWB–maintained LANL facility mailing list within 7 days of transmittal of this request. The notice contains the announcement of a 60-day comment period, location and date of a scheduled public meeting, points of contact, and location to view permit modification request supporting information. In accordance with 40 CFR §270.42(b)(2), the notice will also be published in several local newspapers within 7 days of transmittal of this request.

If you have questions or comments regarding this submittal, please contact Patrick Padilla (Triad) at (505) 412-0462 or by email at plpadilla@lanl.gov or Karen Armijo (NA-LA) at (505) 665-7314 or by email at karen.armijo@nnsa.doe.gov.

Sincerely,

STEVEN STORY (Affiliate)
Digitally signed by STEVEN STORY (Affiliate)
Date: 2023.03.09 14:16:29 -07'00'

Jennifer E. Payne
Division Leader
Environmental Protection and Compliance Division
Triad National Security, LLC
Los Alamos National Laboratory

Sincerely,

Robert A. Gallegos
Digitally signed by Robert A. Gallegos
Date: 2023.03.09 17:01:49 -07'00'

Karen Armijo
Permitting and Compliance Program Manager
National Nuclear Security Administration
Los Alamos Field Office
U.S. Department of Energy

JP/KEA/PLP

Enclosures: (1) Permit Modification Request, Technical Area 60, Hazardous Waste Storage Unit

(2) Public Notice of Class 2 Permit Modification Request and Public Meeting for Technical Area 60, New Container Storage Unit

Copy: Laurie King, USEPA/Region 6, Dallas TX, king.laurie@epa.gov
Rick Shean, NMED-HWB, Santa Fe, NM, rick.shean@env.nm.gov
Dave Cobrain, NMED-HWB, Santa Fe, NM, dave.cobrain@env.nm.gov
Neelam Dhawan, NMED-HWB, Santa Fe, NM, neelam.dhawan@env.nm.gov
Siona Briley, NMED-HWB, Santa Fe, NM, siona.briley@env.nm.gov
Mitchell Schatz, NMED-HWB, Santa Fe, NM, mitchell.schatz@env.nm.gov
Theodore A. Wyka, NA-LA, theodore.wyka@nnsa.doe.gov
Stephen Hoffman, NA-LA, stephen.hoffman@nnsa.doe.gov
Jason Saenz, NA-LA, jason.saenz@nnsa.doe.gov
Karen E. Armijo, NA-LA, karen.armijo@nnsa.doe.gov

Adrienne L. Nash, NA-LA, adrienne.nash@nnsa.doe.gov
Robert A. Gallegos, NA-LA, robert.gallegos@nnsa.doe.gov
Michael Mikolanis, EM-LA, michael.mikolanis@em.doe.gov
M. Lee Bishop, EM-LA, lee.bishop@em.doe.gov
Steven A. Coleman, Triad, ALDESHQ, scoleman@lanl.gov
James D. Coy, Triad, ALDESHQ, jcoy@lanl.gov
Jeannette T. Hyatt, Triad, EWP, jhyatt@lanl.gov
Sylvia Souza de la Sancha, Triad, EWP, sdelasancha@lanl.gov
Jennifer E. Payne, Triad, EPC-DO, jpayne@lanl.gov
Kristen A. Honig, Triad, EPC-DO, khonig@lanl.gov
Andrea L. McLaughlin-Kysar, Triad, EPC-DO, andiek@lanl.gov
Deepika Saikrishnan, Triad, EPC-DO, deepika@lanl.gov
Jessica L. Moseley, Triad, EPC-WMP, jmoseley@lanl.gov
Patrick L. Padilla, Triad, EPC-WMP, plpadilla@lanl.gov
Cecilia Trujillo, Triad, EPC-WMP, ceciliat@lanl.gov
Ronnie A. Garcia, Triad, WM-DO, ronnieg@lanl.gov
Joseph B. Rodriguez, Triad, WM-WGS, jbrodriguez@lanl.gov
Patrick S. Kennedy, Triad, WM-WMS, pskennedy@lanl.gov
Paul N. Newberry, Triad, WM-WMS, pnn@lanl.gov
Bradley Smith, N3B, bradley.smith@em-la.doe.gov
Erik Loechell, N3B, erik.loechell@em-la.doe.gov
Christian Maupin, N3B, christian.maupin@em-la.doe.gov
Pamela Maestas, N3B, pamela.maestas@em-la.doe.gov
William Alexander, N3B, william.alexander@em-la.doe.gov
locatesteam@lanl.gov
epccorrespondence@lanl.gov
rcra-prr@lanl.gov
eshq-dcrm@lanl.gov

Received
MAR 13 2023
NMED Hazardous Waste Bureau

Los Alamos NATIONAL LABORATORY

Environmental Protection and Compliance Division
Los Alamos National Laboratory
P.O. Box 1663, MS M969
Los Alamos, NM 87545
505-667-8160

National Nuclear Security Administration
Los Alamos Field Office
3747 West Jemez Road, A316
Los Alamos, NM 87544
505-667-5794/Fax 505-606-5948

COPY

Symbol: EPC-DO-23-086
Date: March 13, 2023
LA-UR -23-21636

Mr. Dave Cobrain, Acting Chief
Hazardous Waste Bureau
New Mexico Environment Department
2905 Rodeo Park Drive East, Building 1
Santa Fe, NM 87505-6313

Subject: Request for Class 2 Permit Modification for the Addition of New Hazardous Waste Management Unit at Technical Area 60, Los Alamos National Laboratory Hazardous Waste Facility Permit, EPA ID #NM0890010515

Dear Mr. Cobrain:

The purpose of this letter is to submit to the New Mexico Environment Department-Hazardous Waste Bureau (NMED-HWB) a request for a Class 2 permit modification to the Los Alamos National Laboratory (LANL) Hazardous Waste Facility Permit (the Permit). The Permit authorizes the U.S. Department of Energy (DOE) National Security Administration Los Alamos Field Office (NA-LA); DOE Environmental Management Los Alamos Field Office (EM-LA); Triad National Security, LLC (Triad); and Newport News Nuclear BWXT-Los Alamos, LLC (N3B) (collectively, Permittees) to manage, store, and treat hazardous waste at LANL.

This permit modification requests the addition of a new container storage unit at Technical Area (TA)-60. The unit consists of the southern portion of Building TA-60-0017. The changes to the Permit include minor text revisions to the following:

- Permit parts: Part 1, *General Permit Conditions*
- Part 3, *Storage in Containers*
- TA-specific unit description in Attachment A, *TA-Unit Descriptions*
- Attachment B, *Part A Application*
- Emergency equipment changes in Attachment D, *Contingency Plan*
- Addition of the unit in Attachment J, *Hazardous Waste Management Units*
- Addition of a closure plan for the unit in Attachment G, *Closure Plans*
- Updates and addition of figures in Attachment N, *Figures*



[this page is intentionally blank.]

ENCLOSURE 1

Permit Modification Request, Technical Area 60

Hazardous Waste Storage Unit

Los Alamos National Laboratory,

EPA ID# NM0890010515

EPC-DO-23-086
LA-UR-23-21636

U.S. Department of Energy,
National Nuclear Security Administration Los Alamos Field Office, and
Triad National Security, LLC



[this page is intentionally blank.]

LA-UR-23-21636
March 2023

Permit Modification Request, Technical Area 60, Hazardous Waste Storage Unit

Revision 0.0

Los Alamos
NATIONAL LABORATORY

Prepared for: U.S. Department of Energy/National Nuclear Security Administration,
Los Alamos Field Office

Prepared by: Environmental Protection and Compliance – Waste Management Programs

Editing and Layout by: Tamara Hawman, Communications Specialist
Technical Editing and Communications (CEA-TEC)

Los Alamos
NATIONAL LABORATORY

NOTICE: This report was prepared as an account of work sponsored by an agency of the United States Government. Neither the United States Government, nor any agency thereof, nor any of their employees, nor any of their contractors, subcontractors, or their employees, make any warranty, express or implied, or assume any legal liability or responsibility for the accuracy, completeness, or usefulness of any information, apparatus, product, or process disclosed, or represent that its use would not infringe privately owned rights. Reference herein to any specific commercial product, process, or service by trade name, trademark, manufacturer, or otherwise, does not necessarily constitute or imply its endorsement, recommendation, or favoring by the United States Government, any agency thereof, or any of their contractors or subcontractors. The views and opinions expressed herein do not necessarily state or reflect those of the United States Government or any agency thereof.

Contents

1 Introduction 1
2 Overview of Class 2 Permit Modification Request 9
2.1 Permit Modification Outline 9
2.2 Class 2 Permit Modification Requirements 10
2.2.1 Proposed Changes 10
2.2.2 Purpose of the Permit Modification 11
2.2.3 Justification for Classification 12
3 Facility Requirements 12
3.1 Description of the Proposed Waste Management Unit 13
3.1.1 TA-60-0017 13
3.1.2 Storage Activities 14
3.1.3 Treatment by Macroencapsulation 15
3.2 Authorized Wastes and Waste Acceptance 16
3.3 Preparedness and Prevention 16
3.4 Hazards Prevention 16
3.4.1 Preventing Hazards During Unloading 16
3.4.2 Preventing Run-on/Run-off 16
3.4.3 Mitigating Effects of Power Outages 17
3.4.4 Preventing Releases to the Atmosphere 17
3.5 Contingency Plan 17
3.5.1 Fire Control Equipment 17
3.5.2 Spill Control Equipment 18
3.5.3 Communication Equipment 18
3.5.4 Decontamination Equipment 18
3.5.5 Personal Protective Equipment 18
3.5.6 Other 19
3.6 Facility Requirements 19
3.6.1 Seismic Standard 19
3.6.2 Floodplain Standard 19
3.6.3 Historic Cultural Sites 19
3.6.4 Topographic Maps 19
3.6.5 Other Federal Laws 20
4 Closure Plan 34
5 Solid Waste Management Units 34
5.1 Area of Concern (AOC) 60-001(c) 35
5.2 Solid Waste Management Unit (SWMU) 60-006(a) 35
5.3 Area of Concern (AOC) C-60-002 36
5.4 Solid Waste Management Unit (SWMU) 60-002 36
5.5 Area of Concern (AOC) 60-001(d) 37
5.6 Area of Concern (AOC) C-00-007 37
5.7 Area of Concern (AOC) C-00-008 39
6 Acronyms 42
7 References 43
8 Certification 44

Contents

Attachment 1 Part A Form and Other Part A Application Requirements....1-1
Attachment 2 Seismic Report for the TA-60 Facility....2-1
Attachment 3 Proposed Modifications to the LANL Hazardous Waste Facility Permit – Red Line/Highlight....3-1
Attachment 4 TA-60-0017 Closure Plan, Indoor Container Storage Unit....4-1
Attachment 5 LANL Traffic Study and TA-60 Traffic Data....5-1
Attachment 6 Design Drawings....6-1

Figures

Figure 3-1. TA-60-0017 RCRA Storage Unit with Topographic Features....3-23
Figure 3-2. TA 60-0017 with Water Table Contours and Sampling Locations....3-24
Figure 3-3. TA 60-0017 Container Storage Unit Configuration....3-25
Figure 3-4. Design Drawing Facility Floor Plan....3-26
Figure 3-5. TA 60-0017 Surrounding Area....3-27
Figure 3-6. TA 60-0017 Emergency Evacuation Plan....3-28
Figure 3-7. TA-60-0017 and Solid Waste Management Units in Broader Area....3-29
Figure 3-8. TA 60-0017 Floodplains....3-30
Figure 3-9. TA 60-0017 Security and Access....3-31
Figure 3-10. TA 60-0017 Surrounding Buildings, Roads, and Traffic Signs....3-32
Figure 3-11. Wind Roses for TA-60 (Day and Night)....3-33

Tables

Table 1-1. Regulatory Crosswalk....1
Table 3-1. TA-60 Proposed Unit to be Permitted....13

1 Introduction

This Class 2 permit modification requests the addition of a new hazardous waste management unit to the Los Alamos National Laboratory (LANL) Hazardous Waste Facility Permit (U.S. Environmental Protection Agency [EPA] Identification Number NM0890010515), hereinafter referred to as the Permit, issued by the New Mexico Environment Department (NMED) in November 2010. The Permit authorizes the U.S. Department of Energy (DOE); DOE Environmental Management Los Alamos Field Office (EM-LA); Triad National Security, LLC (Triad); and Newport News Nuclear BWXT-Los Alamos, LLC (N3B) (collectively, Permittees) to manage, store, and treat hazardous waste at LANL. This modification request was prepared in accordance with the requirements of Permit Section 1.6.2 (20.4.1.900 New Mexico Administrative Code [NMAC]) specific to Technical Area (TA) 60, the southern portion of Building 17 (TA-60-0017). With few exceptions, 20.4.1 NMAC adopts Title 40 Code of Federal Regulations (CFR) Parts 260 through 266, Part 268, Part 270, and Part 273; therefore, regulatory citations in this document reference the appropriate federal hazardous waste regulations. Table 1-1 provides a list of regulatory references and their corresponding locations in this permit modification request or previous applications.

The Permit contains the conditions that address the requirements of the New Mexico Hazardous Waste Act (NMHWA) and implementing regulations—specifically 40 CFR—that are common to all active LANL hazardous waste management units. The relevant sections of the Permit are referenced throughout this document as applicable for the addition of the proposed unit. Together, information provided in this document and in the Permit meet the applicable requirements specified in 40 CFR Parts 264 and 270 for the proposed unit.

Table 1-1. Regulatory Crosswalk

Regulatory Citation(s) 40 CFR	Description of Requirement	Location of Documentation	Revision or Supplementary Information
§ 270.13	Part A permit application	2020 LANL General Part A[1] Updated form included as Attachment 1 of this permit modification request.	Yes
§ 270.14(b)(1)	General facility description	Revisions to Permit[2] Attachment A, Section A.7 is included in Attachment 3 of this permit modification request, and Section 3.1 of this permit modification request.	Yes
§ 270.14(b)(2)	Chemical and physical analysis of hazardous waste	Permit[2] Section 2.4 and Permit[2] Attachment C	No
§ 270.14(b)(3)	Waste analysis plan	Permit[2] Attachment C	No

Regulatory Citation(s) 40 CFR	Description of Requirement	Location of Documentation	Revision or Supplementary Information
§ 264.13(b)	Development and implementation of a written waste analysis plan	Permit[2] Section 2.4 and Permit[2] Attachment C	No
§ 264.13(c)	Off-site waste analysis requirements	Permit[2] Section 2.2.1	No
§ 270.14(b)(4)	Security procedures and equipment	Permit[2] Section 2.5 and Revisions to Permit[2] Attachment A, Section A.7.2 is included in Attachment 3 of this permit request.	Yes
§ 264.14	Security procedures and equipment	Permit[2] Section 2.5 and Revisions to Permit[2] Attachment A, Section A.7.2 is included in Attachment 3 of this permit request.	Yes
§ 270.14(b)(5)	General inspection schedule	Permit[2] Section 2.6 and Permit[2] Attachment E	No
§ 264.15(b)	General inspection schedule	Permit[2] Section 2.6 and Permit[2] Attachment E	No
§ 264.174	Inspections/containers	Permit[2] Section 2.6 and Permit[2] Attachment E	No
§ 264.193(i)	Tank inspections	Not applicable	Not applicable
§ 264.195	Overfill control inspections	Not applicable	Not applicable
§ 264.226	Surface impoundment monitoring and inspection	Not applicable	Not applicable
§ 264.254	Waste pile monitoring and inspection	Not applicable	Not applicable
§ 264.273	Land treatment and operating requirements	Not applicable	Not applicable
§ 264.303	Landfill monitoring and inspection	Not applicable	Not applicable
§ 264.602	Monitoring, analysis, inspection, response, reporting, and corrective action	Not applicable	Not applicable
§ 264.1033	Process vent standards	Not applicable	Not applicable
§ 264.1052	Equipment leak air emissions standards	Not applicable	Not applicable
§ 264.1053	Compressor standards	Not applicable	Not applicable
§ 264.1058	Standards for pumps, valves, pressure relief devices, flanges, and connections	Not applicable	Not applicable

Regulatory Citation(s) 40 CFR	Description of Requirement	Location of Documentation	Revision or Supplementary Information
§ 264.1084	Air emissions standards: tanks	Not applicable	Not applicable
§ 264.1085	Air emissions standards: surface impoundments	Not applicable	Not applicable
§ 264.1086	Air emissions standards: containers	Permit[2] Section 3.9 and Permit[2] Attachment E, Section E.8	No
§ 264.1088	Inspection and monitoring requirements	Permit[2] Section 3.9 and Permit[2] Attachment E, Section E.8	No
§ 270.14(b)(6)	Request for waiver from preparedness and prevention requirements of 264 Subpart C	Not applicable	No
§ 264.30-34 & 37	Preparedness and prevention: applicability, design and operation, required equipment, testing and maintenance of equipment, access to communications or alarm systems, and arrangements with local authorities	Permit Section 2.10 Section 3 of this permit modification request	Yes
§ 264.35	Required aisle space	Permit[2] Section 3.5.1(1)	No
§ 264.227	Surface impoundment emergency repairs	Not applicable	Not applicable
§ 264.200	Air emissions standards: Tank systems	Not applicable	Not applicable
§ 270.14(b)(7)	Contingency plan	Revisions to Permit[2] Attachment D, TA-60, Table D-1 (TA-60-0017) are included in Attachment 3 of this permit request	Yes
§ 264.50-56	Contingency plan and emergency procedures: applicability, purpose/ implementation of contingency plan, content of contingency plan, copies of contingency plan, amendment to contingency, emergency coordinator, and emergency procedures	Revisions to Permit[2] Attachment D, TA-60, Table D-1 (TA-60-0017) are included in Attachment 3 of this permit request	Yes
§ 270.14(b)(8)	Description of preparedness and prevention	Permit[2] Section 2.10 and Sections 3.3 and 3.4 of this permit modification request	Yes

Regulatory Citation(s) 40 CFR	Description of Requirement	Location of Documentation	Revision or Supplementary Information
§ 270.14(b)(8)(i)	Hazard prevention in unloading operations	Permit[2] Section 3.15 and Section 3.4.1 of this permit modification request	Yes
§ 270.14(b)(8)(ii)	Runoff prevention	Permit[2] Section 3.15 and Section 3.4.2 of this permit modification request	Yes
§ 270.14(b)(8)(iii)	Prevent contamination of water supplies	Permit[2] Section 3.15 and Section 3.4.2 of this permit modification request	Yes
§ 270.14(b)(8)(iv)	Mitigation of equipment failure and power outages	Permit[2] Section 3.15 and Section 3.4.3 of this permit modification request	Yes
§ 270.14(b)(8)(v)	Prevention of undue exposure of personnel to hazardous waste	Permit[2] Section 3.15 and Section 3.5.5 of this permit modification request	Yes
§ 270.14(b)(8)(vi)	Prevention of releases to the atmosphere	Permit[2] Section 3.15 and Section 3.4.4 of this permit modification request	Yes
270.14(b)(9)	Prevention of accidental ignition or reaction of ignitable, reactive, or incompatible wastes	Permit[2] Section 2.8	No
§ 264.17	Procedures to prevent accidental ignition, reaction of ignitables, reaction of reactives, reaction of incompatibles, and documentation of compliance with 40 CFR § 264.17 (general requirements for ignitable, reactive, or incompatible wastes)	Permit[2] Section 2.8	No
§ 270.14(b)(10)	Traffic pattern: volume, controls, and access	Attachment 2of this Permit Modification Request	Yes
§ 270.14(b)(11)	Facility/unit identification and location information	Section 3 of this permit modification request	Yes
§ 270.14(b)(11)(i)	Seismic standard applicability [40 CFR § 264.18(a)]	Section 3.6.1 and Attachment 2 of this permit modification request	Yes
§ 270.14(b)(11)(ii)	Seismic standard requirements	Section 3.6.1 and Attachment 2 of this permit modification request	Yes
§ 270.14(b)(11)(ii)(A)	No fault within 3,000 feet (ft) with displacement in Holocene time	Section 3.6.1 and Attachment 2 of this permit modification request	Yes

Regulatory Citation(s) 40 CFR	Description of Requirement	Location of Documentation	Revision or Supplementary Information
§ 270.14(b)(11)(ii)(B)	If faults that have displacement in Holocene time are present within 3,000 ft, no faults pass within 200 ft of portions of the facility where treatment, storage, or disposal will be conducted	Section 3.6.1 and Attachment 2 of this permit modification request	Yes
§ 264.18(a)	Seismic considerations	Attachment 2 of this permit modification request	Yes
§ 270.14(b)(11)(iii)	100-year floodplain standard	Figure 3-8 of this permit modification request	Yes
§ 270.14(b)(11)(iv)(A–C)	Facilities located within the 100-year floodplain	Not applicable	Not applicable
§ 270.14(b)(11)(v)	Compliance schedule for 40 CFR § 264.18(b)	Not applicable	Not applicable
§ 270.14(b)(12)	Personnel training program (40 CFR § § 264.13(a)(3) and 264.16)	Permit[2] Section 2.7 and Permit[2] Attachment F	No
§ 270.14(b)(13)	Closure and post-closure plans	Section 4 and Attachment 4 of this permit modification request	Yes
§ 264, Subpart G	Closure and post-closure	Attachment 4 of this permit modification request	Yes
§ 264.178	Closure/containers	Not applicable	Not applicable
§ 264.197	Closure and post-closure care/tanks	Not applicable	Not applicable
§ 264.228	Surface impoundments	Not applicable	Not applicable
§ 264.258	Waste piles	Not applicable	Not applicable
§ 264.280	Land treatment	Not applicable	Not applicable
§ 264.310	Landfills	Not applicable	Not applicable
§ 264.351	Incinerators	Not applicable	Not applicable
§ 264.603	Requirements by the Secretary	Not applicable	Not applicable
§ 270.14(b)(14)	Deed restrictions/post-closure notices (40 CFR § 264.119)	Not applicable	Not applicable
§ 270.14(b)(15)	Closure cost estimate (40 CFR § 264.142)	Not applicable	Not applicable
§ 270.14(b)(16)	Post-closure cost estimate (40 CFR § 264.144)	Not applicable	Not applicable

Regulatory Citation(s) 40 CFR	Description of Requirement	Location of Documentation	Revision or Supplementary Information
§ 270.14(b)(17)	Liability insurance (40 CFR § 264.147)	Not applicable	Not applicable
§ 270.14(b)(18)	Proof of financial coverage (40 CFR § 264.149-150)	Not applicable	Not applicable
§ 270.14(b)(19)	Topographic map requirements	2020 LANL General Permit Part A and TA-60 Figure 3-1 of this permit modification request	Yes
§ 270.14(b)(19)(i)	Map scale and date	TA-60 Figure 3-1 of this permit modification request	Yes
§ 270.14(b)(19)(ii)	100-year floodplain area	TA-60 Figure 3-8 of this permit modification request	Yes
§ 270.14(b)(19)(iii)	Surface waters	2020 LANL General Permit Part A and TA-60 Figure 3-1 of this permit modification request	Yes
§ 270.14(b)(19)(iv)	Surrounding land uses	Permit[2] Attachment N, Figures 1, 2, and 3 2020 LANL General Permit Part A and TA-60 Figure 3-1 of this permit modification request	Yes
§ 270.14(b)(19)(v)	Wind rose	TA-60 Figure 3-11 of this permit modification request	Yes
§ 270.14(b)(19)(vi)	Map orientation	2020 LANL General Permit Part A and TA-60 Figure 3-1 of this permit modification request	Yes
§ 270.14(b)(19)(vii)	Legal boundaries	2020 LANL General Permit Part A and TA-60 Figure 3-1 of this permit modification request	Yes
§ 270.14(b)(19)(viii)	Access control	Permit[2] Attachment N and TA-60 Figure 3-9 of this permit modification request	Yes
§ 270.14(b)(19)(ix)	Wells	TA-60 Figure 3-1 of this permit modification request	Yes
§ 270.14(b)(19)(x)	Buildings	2020 LANL General Permit Part A and TA-60 Figure 3-10 of this permit modification request	Yes
§ 270.14(b)(19)(xi)	Drainage barriers or flood control	TA-60 Figure 3-1 and Figure 3-8 of this permit modification request	Yes
§ 270.14(b)(19)(xii)	Location of operational units	TA-60 Figure 3-3 of this permit modification request	Yes
§ 270.14(b)(20)	Considerations under federal law	Section 3.6.3 of this permit modification request	Yes

Regulatory Citation(s) 40 CFR	Description of Requirement	Location of Documentation	Revision or Supplementary Information
§ 270.3(a)	Wild and Scenic Rivers Act	Section 3.6.3 of this permit modification request	Yes
§ 270.3(b)	National Historic Preservation Act	Section 3.6.3 of this permit modification request	Yes
§ 270.3(c)	Endangered Species Act	Section 3.6.3 of this permit modification request	Yes
§ 270.3(d)	Coastal Zone Management	Section 3.6.3 of this permit modification request	Yes
§ 270.3(e)	Fish and Wildlife Coordination Act	Section 3.6.3 of this permit modification request	Yes
§ 270.3(f)	Executive Orders	Section 3.6.3 of this permit modification request	Yes
§ 270.14(b)(21)	Notice of extension approval for land disposal facilities	Not applicable	Not applicable
§ 270.14(b)(22)	A summary of the pre-application meeting	Not applicable	Not applicable
§ 270.14(c)	Groundwater monitoring requirements for regulated units	Not applicable	Not applicable
§ 270.14(d)	Information requirements for SWMUs	Section 5 and TA-60 Figure 3-7 of this permit modification request	Yes
§ 270.14(d)(2)	Information on releases from SWMUs	Section 5 and TA-60 Figure 3-7 of this permit modification request	Yes
§ 270.14(d)(3)	RCRA[3] facility assessment sampling and analysis results	Not applicable	Not applicable
§ 270.15	Information requirements for containers	Revisions to Permit[2] Section 3.15 in Attachment 3 of this permit modification request, and Section 3 of this permit modification request	Yes
§ 270.15(a)	Description of containment system	Permit[2] Section 3.7	No
§ 270.15(b)	Storage areas holding wastes that do not contain free liquids	Permit[2] Section 3.7, and Permit[2] Attachment A, Section A.5	No
§ 264.171	Condition of containers	Permit[2] Part 3	No
§ 264.172	Compatibility of waste with containers	Permit[2] Part 3	No
§ 264.173	Management of containers	Permit[2] Part 3	No

Regulatory Citation(s) 40 CFR	Description of Requirement	Location of Documentation	Revision or Supplementary Information
§ 264.175(a-c)	Containment	Units comply with containment requirements of Permit[2] Section 3.7 A general description of the unit is located at Permit[2] Section 3.15 and Section 3 and Attachment 3 of this permit modification request	Yes
§ 270.15(c)	Requirements for ignitable, reactive, and incompatible wastes	Permit[2] Sections 2.8	No
§ 270.15(d)	Requirements for incompatible wastes	Permit[2] Section 2.8	No
§ 264.176	15-meter storage buffer for ignitable or reactive wastes	Permit[2] Section 2.8	No
§ 264.177(a)	Incompatible wastes in containers	Permit[2] Section 2.8	No
§ 264.177(b)	Incompatible wastes in containers	Permit[2] Section 2.8	No
§ 264.177 (c)	Incompatible wastes separation or segregation	Permit[2] Section 2.8	No
§ 264.17 (b)	Prevention of reactions	Permit[2] Section 2.8	No
§ 264.17(c)	Documentation of precautions for ignitable, reactive or incompatible waste	Permit[2] Section 2.8	No
§ 270.15(e)	Information on air emissions control equipment	Permit[2] Section 3.9 and Permit[2] Attachment E, Section E.8	No
§ 270.27	Air emissions controls for containers	Permit[2] Section 3.9, Permit[2] Attachment C, Section C.5.4, and Permit[2] Attachment E, Section E.8	No
§ 270.16	Information requirements for tank systems	Not applicable	Not applicable
§ 270.17	Information requirements for surface impoundments	Not applicable	Not applicable
§ 270.18	Information requirements for waste piles	Not applicable	Not applicable
§ 270.19	Information requirements for incinerators	Not applicable	Not applicable
§ 270.20	Information requirements for land treatment facilities	Not applicable	Not applicable
§ 270.21	Information requirements for landfills	Not applicable	Not applicable

Regulatory Citation(s) 40 CFR	Description of Requirement	Location of Documentation	Revision or Supplementary Information
§ 270.62	Hazardous waste incinerator permits	Not applicable	Not applicable
§ 270.63	Permits for land treatment demonstrations using field test or laboratory analysis	Not applicable	Not applicable

[1] *Transmittal of General Part A Permit Application (Revision 10.0) for the Los Alamos National Laboratory; EPA ID No. NM0890010515*, June 2020 (ESHQSS-20-029, LA-UR-19-32403).
[2] Requirement of information is also addressed in the *Hazardous Waste Facility Permit Issued by the New Mexico Environment Department to Los Alamos National Laboratory*, EPA No. NM0890010515, November 2010.
[3] RCRA = Resource Conservation and Recovery Act

2 Overview of Class 2 Permit Modification Request

This Class 2 permit modification request is drafted to add a new hazardous waste management unit located at TA-60 to the Permit. The information within this document and its attachments addresses the relevant permit application requirements of 40 CFR Part 270, Subpart B. The unit to be permitted consists of the southern portion of TA-60-0017.

2.1 Permit Modification Outline

This permit modification request is organized as follows:

- Section 1: Includes an introduction to the permit modification request and a crosswalk of the regulatory requirements associated with the proposed units
- Section 2: Contains an overview of the Class 2 Permit Modification Request
- Section 3: Includes a description of TA-60-0017 and addresses waste-handling procedures, waste characterization, security, preparedness, hazards prevention, emergency equipment, inspection requirements, and recordkeeping requirements
- Section 4: Includes closure requirements
- Section 5: Contains a description of the seven solid waste management units (SWMUs) located within a 1,000-ft radius of the southern portion of TA-60-0017
- Section 6: Contains a list of references used throughout this document
- Section 7: Contains the certification statement and signatures for this permit modification request as required by 40 CFR § 270.11

Attachments included with this permit modification request provide detailed information to meet regulatory requirements. These attachments include the following:

- Attachment 1: Part A Form and Other Part A Application Requirements
- Attachment 2: Seismic Report for the TA-60 Facility

- Attachment 3: Proposed Modifications to the LANL Hazardous Waste Facility Permit – Red Line/Highlight
- Attachment 4: TA-60-0017 Closure Plan, Indoor Container Storage Unit
- Attachment 5: LANL Traffic Study and TA-60 Traffic Data
- Attachment 6: Design Drawings

2.2 Class 2 Permit Modification Requirements

The 40 CFR § 270.42(b) requirements state that the Permittees shall submit a modification request to the Department that contains all of the following information:

- describes the exact changes to be made to the permit conditions and supporting documents referenced by the Permit,
- identifies that the modification is a Class 2,
- explains why the modification is needed, and
- provides the applicable information required by 40 CFR § 270.13 and § 270.14.

Sections 2.2.1 through 2.2.3 provide the information required by the first three items above. The remainder of the document contains the application information that is required by the fourth item above. Table 1-1 outlines each of the regulatory references and the locations where the information can be found in existing documentation and/or within this permit modification request.

2.2.1 *Proposed Changes*

Attachment 3 contains proposed Permit changes that incorporate descriptions and site-specific equipment and procedures for this unit. Additional and revised text is proposed for both Permit Parts and Permit Attachments. The Permit sections proposed for revision include the following:

- Permit Part 1, General Permit Conditions
  - Permit Table 1.2.1, *List of Hazardous Waste Management Units and Co-Operators*, is revised to include TA-60.
  - Permit Section 1.5, *Effect of Inaccuracies in Permit Application*, is revised to include this permit modification request.
- Permit Part 3, Storage in Containers
  - Permit Section 3.15, *TA-60 Container Storage Requirements,* and subsection added to include a permitted unit at TA-60-0017.
- Permit Attachment A, Technical Area (TA) – Unit Descriptions
  - Permit Attachment Section A.7, *TA-60,* and subsection added to include TA-60-0017.
- Permit Attachment B, *Part A Application*
  - Changes to Permit Attachment B are included within Attachment 1 of this permit modification request and are reproduced in Attachment 3 for completeness. Updates to the

Part A Application form include the use of the most current EPA form, updates to contact information for both owners and operators, updates to the list of other environmental permits, and the addition of the applicable information for TA-60-0017 in Item 6, *Process Codes and Design Capacities* and Item 7, *Description of Hazardous Wastes*.

- Permit Attachment D, General Contingency Plan
  - Inclusion of available emergency equipment as Permit Attachment Table D-1, *TA-60 Building 17, Container Storage Emergency Equipment*, as well as reference to the table in applicable sections of Permit Attachment
- Permit Attachment G.31, Technical Area 60, Building 17 Container Storage Unit
  - Addition of a closure plan for a permitted unit at TA-16-0017.
- Permit Attachment J, Hazardous Waste Management Units
  - Inclusion of applicable information for TA-60-0017 in Table J-1, *Active Portion of the Facility*.
- Permit Attachment N, *Figures*
  - Revision of Figure 2, LANL Facility Boundary and Technical Area (TA)-Specific Map and Figure 3, LANL Facility Boundary with Detail of Non-LANL Areas to include TA-60. Addition of Figure 51, TA-60 Location Map; Figure 52, Security and Access to TA-60-0017; and Figure 53, TA-60-0017 Site Plan.

The TA-60 Rack Tower Complex, which includes Buildings 17 and 19, was constructed in 1986. Design drawings are discussed in Section 3 and included in Attachment 6 of this permit modification request to illustrate construction details for TA-60-0017. The relevant part of 40 CFR § 270.14(a) requires that design drawings are submitted with waste management unit applications for approval be certified by a qualified professional engineer. The drawings in this permit modification request have been certified by professional engineers registered in the State of New Mexico. These engineers were responsible for the preparation of the drawings in support of the design process for the unit.

2.2.2 *Purpose of the Permit Modification*

The intent of this Class 2 permit modification request is to add a new hazardous waste storage unit (TA-60-0017) to the Permit.

The Laboratory's strategy for hazardous waste is to first minimize both the volume and toxicity of any hazardous waste generated on site, based on the permit, policies, and procedures (including the *2019 Enduring Waste Mission Management Plan*) in place. Nevertheless, the generation of hazardous waste occurs and requires waste management and storage. Implementation of the Laboratory strategy for hazardous waste is focused on waste-generator training, planning, and waste avoidance. Waste avoidance is accomplished by minimizing the volume and toxicity of waste generated to achieve source reduction and to reduce the overall volume and cost of hazardous waste disposal. Any waste that is generated is managed in controlled storage areas and shipped to off-site treatment, storage, and disposal facilities (TSDFs). Hazardous waste is currently either shipped offsite directly from generation sites or from the southern portion of TA-60-0017, which in its existing configuration is used as a Central

Accumulation Area (CAA) and is authorized for storage for less than 90 days as well as for consolidation of hazardous and mixed waste shipments from generator areas throughout the Laboratory. Other wastes, such as non-hazardous, New Mexico Special Waste, polychlorinated biphenyls (PCBs), universal, used oil, and low-level waste are also stored within the building. The area is used to effectively pre-package, label, group, and/or stage shipments from generator sites to ensure that shipments of waste are optimized to the extent practicable. However, there is a need for longer-term waste storage options as the use of TA-54 Area L—now managed by N3B—shifted and is no longer a viable option for routine longer-term storage needs.

Therefore, the addition of TA-60-0017 as a hazardous waste management unit to the LANL Hazardous Waste Facility Permit is critical to facility operations and mission success. Transitioning the facility from a CAA to a permitted unit, allowing for storage up to 1 year, is an important near-term option to facilitate overall storage and transportation efficiencies until a more permanent solution is identified. Incorporating an option for treatment by macroencapsulation is also included in the permit modification request. The long-term strategy is to continue direct off-site shipments and to design/build a new integrated modern facility suitable for an enduring mission consolidated storage area for hazardous waste, low-level waste, and mixed low-level waste requirements on the Pajarito corridor outside of TA-54.

Site review of this geospatial location for technical feasibility was completed as part of overall efforts to determine its viability as a permitted container storage unit under the Permit. This evaluation included considerations for traffic patterns within the area associated with waste management activities and compliance with seismic location standards. The area was also reviewed for complications associated with a temporary or permanent changes to the mission designation, because it is a portion of a historic building complex with military significance.

2.2.3 *Justification for Classification*

The addition of the proposed unit will result in up to and no greater than a 0.3 percent increase in the facility's storage capacity. This Class 2 permit modification request will be initiated pursuant to 40 CFR § 270.42, Appendix I, Item F.1.b. The capacity for the unit (TA-60-0017, southern portion) is approximately 17,600 gallons (gal.) (320 drums or drum equivalents). The total current capacity for existing, permitted hazardous waste storage units across the entire LANL campus, as listed in Table J-1, *Active Portion of the Facility* in Attachment J, *Hazardous Waste Management Units,* of the Permit, is 4,758,720 gallons (~86,522 drums or drum equivalents). This modification also adds a treatment process to the proposed unit that falls under 40 CFR § 270.42, Appendix I, Item F.1.c that requires a Class 1 permit modification with prior approval. The addition of the proposed unit falls under the more robust class 2 requirements, therefore this modification has been drafted in accordance with those requirements.

3 Facility Requirements

This section of the permit modification request addresses general requirements for TA-60-0017 that are not currently included the Permit. If the information is contained in the Permit, it is not

discussed in this request. Information provided that is specific to the unit to be permitted includes the following:

- the waste management unit description,
- preparedness and prevention,
- emergency equipment, and
- a listing and locations for required topographic maps.

3.1 Description of the Proposed Waste Management Unit

The waste management unit proposed in this application will provide additional storage for hazardous waste. The facility (Figure 3-1) is part of an existing structure and specifically consists of the southern portion of TA-60-0017. Table 3-1 identifies the unit requested to be permitted, including the location, storage, and treatment capacity. The unit will provide container storage for hazardous waste, including the hazardous component of mixed low-level waste streams. Treatment via macroencapsulation will be conducted for select waste streams as described in Section 3.1.3. This unit will manage hazardous waste streams generated throughout the LANL campus. The information provided in this section is submitted to address the applicable requirements of 40 CFR § 270.14(b)(1).

Table 3-1. TA-60 Proposed Unit to be Permitted

Waste Management Unit Name	Location	Capacity
TA-60-0017	Southern Portion of TA-60-0017	17,600 gallons Storage
		3,441 gallons/day Treatment

3.1.1 *TA-60-0017*

The TA-60-0017 facility, part of the historic Rack Tower Complex that includes TA-60-0017 (Rack Assembly Facility) and TA-60-0019 (Test Fabrication Facility), was constructed in 1986 to support atomic tests conducted at the Nevada Test Site. TA-60-0017 is located in the north central part of LANL approximately 0.8 miles east of the intersection of Diamond and Enewetak Drives adjacent to the LANL Roads and Grounds maintenance area.

It is a unique, pre-engineered, steel-frame structure that consists of two wings connected by a small control room and stairwell enclosure. The north wing was the harness fabrication and tensile test facility and the south wing—the focus of this proposed storage unit permit modification request—was the paint building. The building consists of substantial concrete footings, slabs, and stem walls. The south portion is 120 feet (ft) long by 29 ft wide and 23 ft high. The building exterior is in excellent condition. While showing some signs of weathering, no indication exists of any structural damage or water infiltration.

The permitted boundary will be the entire footprint of the southern portion of the building. Waste will be stored in accordance with Permit Section 3.5.1. The 2-ft emergency egress aisles will be

maintained appropriately in accordance with Permit Section 3.5.1(1). See Figure 3-2 for a plan view of TA-60-0017. The southern portion of the building will consist of one hazardous waste management unit. The maximum storage capacity in the facility was calculated based on the utilization of the designated area in Figure 3-3. As noted in previous sections, the maximum storage capacity is estimated to be approximately 17,600 gallons or the equivalent of 320 55-gallon drums. The waste may be stored in, but is not limited to storage in, the following types of Department of Transportation (DOT) compliant containers:

- 5-gallon through 85-gallon containers;
- standard waste boxes (SWBs);
- large waste boxes;
- waste bags; and
- double-layered plastic wrap for solid, oversized items contaminated with hazardous wastes that cannot be effectively containerized within previously referenced options.

The approximate storage configuration is shown in Figure 3-3. The design drawing for the facility floor plan is included for TA-60-0017 as Figure 3-4 in this permit modification request to illustrate the construction details for the unit structure. Additional design drawings for TA-60-0017 are included as Attachment 6 of this permit modification request. These drawings have been certified by professional engineers registered in the State of New Mexico. These engineers were responsible for the preparation of the drawings in support of the design process for the facility.

3.1.2 *Storage Activities*

Waste containers will be stored in the designated permitted area of TA-60-0017. Raised pallets, wheeled drum dollies, and/or other appropriate approaches will be used to elevate containers off the floor. Most of the containers on pallets may be stacked two high; small containers such as 5-gallon buckets may be stacked three high. Not more than 17,600 gallons or the equivalent of 320 drums (55-gallons) of waste will be stored in the unit at any one time. This storage unit will increase the storage capacity at LANL by approximately 0.3 percent. Forklifts or hand trucks will be used to move the waste.

All storage activities will be managed according to all applicable requirements contained in the Permit, including the following:

- Part 1 – General Permit Conditions
- Part 2 – General Facility Conditions
- Part 3 – Storage in Containers
- Attachment C – Waste Analysis Plan
- Attachment D – Contingency Plan
- Attachment E – Inspection Plan

- Attachment F – Personnel Training Plan

3.1.3 *Treatment by Macroencapsulation*

Macroencapsulation is an EPA-approved immobilization technology that includes the application of surface-coating materials such as polymeric organics (e.g., resins and plastics) or use of a jacket of inert inorganic materials to substantially reduce surface exposure to potential leaching media. The encapsulating material must completely encapsulate debris and be resistant to degradation by the debris and its contaminants and materials with which it may contact after placement (leachate, other waste, microbes). This section outlines the macroencapsulation treatment processes conducted at TA-60-0017 in accordance with this permit modification request and the requirements of 40 CFR 264, Subpart I, *Use and Management of Containers*.

Treatment by macroencapsulation will treat only those wastes with the EPA Hazardous Waste Numbers listed in association with the "Other Treatment" (T04) activities in Attachment J, Table J-1, and in the LANL General Part A Permit Application updates and are included in this permit modification request, Attachment 1, *Part A Form and Other Part A Application Requirements*. Waste constituents and characterization details for the authorized wastes are included in Permit Attachment C, *Waste Analysis Plan*. Hazardous debris waste and radioactive lead solids waste will be treated within TA-60-0017. The treatment objective of macroencapsulation is to use an EPA-approved macroencapsulation treatment technology to meet the land disposal restriction (LDR) treatment standard for hazardous debris waste and radioactive lead solids specified in 40 CFR 268.42 and 40 CFR 268.45. Treatment of hazardous waste by macroencapsulation will use a polymer coating or a jacket of inert inorganic materials to immobilize wastes by completely surrounding the waste with a leach-resistant coating to meet the LDR treatment standard for hazardous debris waste and radioactive lead solids as specified above.

Containers will be managed in accordance with the requirements of Permit Part 3, *Storage in Containers*. Macroencapsulation containers will not be stacked after the treatment process and will not be moved using the straps or handles connected to the containers. Containers used for the macroencapsulation treatment process will be stored, managed, and transported according to manufacturers' requirements (including protection from the sun). The macroencapsulation containers will be inspected to ensure that no tears or damage occurs to the containers during the macroencapsulation treatment process. After treatment, the waste will meet LDR treatment standards for toxicity characteristic hazardous waste debris. The EPA hazardous waste numbers D004–D011 and D018–D043 will no longer apply to the waste.

No design, construction, or operational requirements are associated with this treatment technology. LANL will ensure that the macroencapsulation treatment technology used is approved by EPA and is accepted by the ultimate off-site disposal facility. Additionally, treatment by macroencapsulation will occur indoors to ensure that no moisture or precipitation comes in contact with the encapsulation/immobilization jacket.

3.2 Authorized Wastes and Waste Acceptance

The TA-60-0017 facility will store hazardous wastes identified by one or more of the EPA Hazardous Waste Numbers presented in LANL General Part A Permit Application updates and are included in this permit modification request, Attachment 1, *Part A Form and Other Part A Application Requirements.*

3.3 Preparedness and Prevention

The following sections define how operations at TA-60-0017 will comply with the preparedness and prevention requirements of 40 CFR Part 264, Subpart C, *Preparedness and Prevention*. Health and safety procedures, followed by site personnel during routine operations are described in Section 3.4, *Hazards Prevention* of this permit modification request.

Required Equipment

Decontamination equipment is available at TA-60-0017. This equipment includes a spill kit control station, a safety shower, and an eyewash station. If necessary, additional decontamination equipment may be provided by facility emergency response personnel during an emergency.

3.4 Hazards Prevention

A description of the preventive procedures, structures, and equipment at the TA-60-0017 facility is presented below. This information is provided in accordance with the requirements of 40 CFR Part 264, Subpart C; and 40 CFR § 270.14(b)(8).

3.4.1 *Preventing Hazards During Unloading*

Flatbed trucks, trailers, forklifts, and/or other appropriate vehicles may be used to transport waste containers to and from the hazardous waste management unit at TA-60-0017. If necessary, forklift operators may use a boom to improve handling capabilities. Small containers may be handled manually or with a dolly. To mitigate hazards while moving containers, operators are required to use handling equipment appropriate for a container's size and weight.

3.4.2 *Preventing Run-on/Run-off*

The TA-60-0017 waste storage unit is completely enclosed, which precludes precipitation run-on. Run-off control of liquids that results from any fire-suppression activities will be accomplished using a vacuum truck, a portable pump, a high-efficiency particulate air vacuum, and/or sorbents, depending on the volume and location of accumulated liquid.

Site drainage allows rainwater to flow away from the structure (Figure 3-1, Figure 3-2, and Figure 3-5). Pursuant to the requirements of 40 CFR § 270.14(b)(19)(xi), topographic contours and surface drainage around TA-60-0017 are also shown in Figure 3-1 of this document. These features will prevent run-on to TA-60-0017.

3.4.3 *Mitigating Effects of Power Outages*

Electrical power is supplied to operate lights, equipment, various instruments, and other devices at TA-60-0017. Evacuation alarms located throughout TA-60 are equipped with a battery backup and will continue to operate for 8 hours during a power failure. Waste management operations would be discontinued temporarily if electrical power is not restored quickly or if container-handling equipment fails. Neither a power nor an equipment failure would affect containment at TA-60-0017.

3.4.4 *Preventing Releases to the Atmosphere*

Releases to the atmosphere are not anticipated from the waste stored in TA-60-0017. All waste containers meet DOT Class A shipping container standards and will be fully inspected before placement at the unit. All waste materials are packaged and sealed before entering the building and will remain in sealed containers during handling and storage until shipped offsite except when repackaging or sampling activities must be conducted. Waste is never left open and unattended to prevent exposure to workers, the building, or the environment in the storage area.

During storage, waste containers will be inspected in accordance with Permit Section 2.6 and Attachment E, *Inspection Plan*, requirements. In the event of an unexpected release, all personnel working within or near the area will be notified immediately to evacuate.

3.5 Contingency Plan

In accordance with 40 CFR Part 264, Subpart D, *Contingency Plan and Emergency Procedures*, and 40 CFR § 270.14(b)(7), emergency measures applicable to TA-60-0017 will be included in Permit Attachment D, *Contingency Plan*, (proposed language is shown in red line highlighted text in Attachment 3 of this permit modification request). A copy of the Contingency Plan in Attachment D of the Permit will be maintained at the permitted unit. Proposed contingency plan language for TA-60-0017 is presented in Sections 3.5.1 through 3.5.6 of this permit modification request.

Figure 3-6 shows an evacuation route and assembly/muster area that may be used at the facility in the event of an emergency. This plan is updated and accessible at all times. The evacuation route, assembly/muster area location, and emergency equipment are subject to change.

The following sections describe the equipment located at TA-60-0017 in case of an emergency.

3.5.1 *Fire Control Equipment*

The structure is equipped with a wet pipe sprinkler system, an alarm system (pull stations, horn, and strobe units), and a partial smoke detection system. The smoke detection is located over the fire alarm control panel (FACP) and is required for the FACP. Also, exit signage, emergency lights, and ABC- and/or BC-rated fire extinguishers are located and spaced accordingly in the structure. An ABC- and/or BC-rated fire extinguisher is located in each vehicle used to transport waste containers to the facility. In the event of a small fire, portable and manually operated fire extinguishers may be used by any qualified employee. For larger fires, the Emergency

Operations and Support Center (EOSC) and the Los Alamos Fire Department (LAFD) is alerted and requested to respond.

The EOSC and LAFD are also notified upon activation of the flame or smoke detectors.

A fire hydrant is located near TA-60-0017, that supplies water at an adequate volume and pressure to satisfy the requirements of 40 CFR 264.32(d).

3.5.2 *Spill Control Equipment*

Spill control stations and/or portable spill kits are located at TA-60-0017. Each spill kit generally includes bags of absorbent and an inventory of tools and supplies.

3.5.3 *Communication Equipment*

A telephone system is located at TA-60-0017. Facility personnel use cell phones for communications. A telephone and portable two-way radios for internal and external communication is available for use by any employee. Employees can be notified of an emergency situation and appropriate response action through the LANL Alert notification system.

A fire alarm pull station is located at TA-60-0017. In case of a fire, notification will be made via telephone. In the event of a fire, manually operated fire alarms may be activated by any employee to alert site personnel, EOSC, and the LAFD.

Fire and public address system alarms are located throughout the facility. The fire alarm system is activated or used to provide a sound signal to alert personnel of fires or the need to clear the area.

3.5.4 *Decontamination Equipment*

A safety shower, eyewash station, and applicable safety data sheets (SDSs) are available at TA-60-0017. The SDS information is maintained where appropriate for personnel accessibility and is used for chemicals that will be needed to support operations or emergency activities.

The emergency shower and eyewash may be used by personnel who are exposed to hazardous waste or chemicals or who receive a splash to the eyes. Specific SDSs should be reviewed before working with materials.

3.5.5 *Personal Protective Equipment*

Personnel at TA-60-0017 are required to use appropriate personal protective equipment (PPE) to protect themselves from hazards found under normal operating conditions. This PPE may include gloves, steel-toe footwear, and eye protection. Additional PPE may be required during unusual hazardous situations. First aid kits and hearing protection are also available.

To prevent undue exposure of personnel to hazardous waste, PPE appropriate for the waste containers being managed will be worn by all on-site personnel at TA-60-0017. First aid kits are

available and may be used by personnel who sustain minor injuries at the unit in the course of operations. Hearing protection may be used by operations personnel to mitigate noise impacts.

3.5.6 *Other*

If transportation is needed for evacuation, vehicles may be obtained through the LANL Emergency Management and Response Group.

3.6 Facility Requirements

This section of the TA-60 permit modification request addresses facility information requirements including location information (i.e., seismic standard); provides a listing and location for required topographic maps; and includes an evaluation of other federal laws. Floodplain standards are also addressed.

3.6.1 *Seismic Standard*

The proposed TA-60-0017 facility is compliant with the seismic location standards of 40 CFR § 270.14(b)(11) and 264.18(a). These regulations require seismic studies for new facilities to demonstrate that evidence of Holocene faulting is not found within 200 feet of the waste management unit. The seismic investigation included in Attachment 2, *Seismic Report for the TA-60 Facility*, of this permit modification request demonstrates that there has been no direct evidence observed for Holocene faulting within the noted radius of the facility.

3.6.2 *Floodplain Standard*

TA-60-0017 is located on a mesa top. In accordance with 40 CFR § 270.14(b)(11)(iii through v), the facility is not located within the 100-year floodplain boundary.

Figure 3-1 of this permit modification request shows that the TA-60-0017 unit is not located within the 100-year floodplain.

3.6.3 *Historic Cultural Sites*

TA-60-0017 is part of the Rack Tower Complex (TA-60-0017 and TA-60-0019), which was declared eligible in 2006 for the National Register of Historic Places and part of a potential Cold War–period National Historic Landmark District. The building is in excellent condition according to LANL Heritage Assets reporting and is included in the LANL Cultural Resources Management Plan. Structure use, preservation, and maintenance activities have been coordinated internally with LANL subject matter experts and externally in consultation with the New Mexico State Historic Preservation Officer (SHPO); concurrence for waste management activities has been provided with conditions to protect the structure.

3.6.4 *Topographic Maps*

Topographic maps and figures are provided in this permit modification request or are referenced to meet the requirements of 40 CFR § 270.14(b)(19). The maps clearly show the map scale, the

date of preparation, and a north arrow. The maps and figures used to fulfill the regulatory requirements in this submittal include the following:

- The locations of structures, the hazardous waste management unit, surface water features, and terrain topography (1-mile radius) are included in Attachment 1: *Part A Form and Other Part A Application Requirements*, and Figure 3-1 of this permit modification request.
- A map showing the RCRA unit, water table contours, monitoring wells, springs, and drainage areas within 1 mile of TA-60-0017 is included as Figure 3-2 of this permit modification request.
- Configuration of the storage unit in the southern wing of TA-60-0017 is shown in Figure 3-3.
- A topographic map of the area surrounding TA-60-0017, within 1,000 ft, along with natural drainage, streams (perennial), and wetlands is shown as Figure 3-5 of this permit modification request.
- Solid Waste Management Units (SWMUs) and Areas of Concern (AOCs) in the vicinity of TA-60-0017 based on the LANL Potential Release Site (PRS) database are included as Figure 3-7 and are detailed in Section 5 of this permit modification request.
- A 100-year floodplain map showing the location of the TA-60 unit is included in Figure 3-8 of this permit modification request.
- Security access control features are identified in Figure 3-9 of this permit modification request.
- A map that displays structures, roads, and traffic signs near TA-60-0017 is included as Figure 3-10 of this permit modification request.
- Wind roses for TA-06—the location of the closest wind observation towers to TA-60 at LANL—are shown in Figure 3-11 (day and night) of this permit modification request.
- Maps showing the legal boundaries of LANL are located in Permit Attachment N, Figures 1 through 3 of the Permit. Updates to Figures 2 and 3 within Permit Attachment N are included in Attachment 3 of this permit modification request.
- A map showing National Pollutant Discharge Elimination System (NPDES) discharge structure locations is included as Map 2 in the LANL General Part A Permit Application, Revision 10.0 (LANL 2020).
- Fire stations that serve LANL and the County of Los Alamos are shown on Figure 49 of Permit Attachment N.

3.6.5 *Other Federal Laws*

Under 40 CFR § 270.3 and § 270.14(b)(20), the following additional federal laws are required to be given consideration when applying for a hazardous waste facility permit:

The Wild and Scenic Rivers Act (16 United States Code [USC] 1273 et seq.) provides for a national wild and scenic rivers system and prohibits construction of any waterway that would have a direct adverse effect on the values for which a wild and scenic river was established.

The National Historic Preservation Act of 1966 (16 USC 470 et seq.) establishes a program for the preservation of historic properties throughout the country. The act has provisions that require mitigation of adverse effects to registered properties.

The Endangered Species Act of 1973 (16 USC 1531) provides for the conservation of endangered and threatened species of fish, wildlife, and plants. The act prohibits any action that would jeopardize the continued existence of any endangered or threatened species or adversely affect its critical habitat.

The Coastal Zone Management Act of 1972 (16 USC 1451 et seq.) establishes national policy for the management, use, protection, and development of land and water resources of the nation's coastal zones. Section 307(c) of the act and implementing regulations prohibit the EPA from issuing a permit for activity affecting coastal zone land or water use without the certification from the applicant that the activity is in compliance with the state Coastal Zone Management Program.

The Fish and Wildlife Coordination Act of 1934, as amended (16 USC 661 et seq.) promotes the conservation of wildlife, fish, and game and integrates this conservation with water resource projects. Certain provisions of the act require that permits that propose or authorize the impoundment, diversion, or other control or modification of any body of water be considered by the appropriate state agency for impacts to wildlife resources.

Special consideration was given to *the National Historic Preservation Act*, *the Endangered Species Act*, and *the Fish and Wildlife Coordination Act* in particular because of ongoing programs at LANL.

The National Historic Preservation Act is administered by the Advisory Council on Historic Preservation, appointed by the President and the New Mexico State Historic Preservation Division of the New Mexico Department of Cultural Affairs. Section 106 of the Act requires DOE to consider the effects of its actions on historic properties and to provide the Council with a reasonable opportunity to comment on those actions and the manner in which DOE takes historic properties into account in their decisions. DOE meets this requirement through consultation with the SHPO whenever a project may potentially impact a historic property. LANL may prepare a Historic Building Survey Report that assesses the eligibility of a historic building that dates from the Manhattan Project and early Cold War periods (1943 to 1956) for the National Register of Historic Places and evaluates the impacts of the proposed actions. The consultation process was formalized in April 2000 through a Programmatic Agreement between DOE, the Advisory Council, and the State of New Mexico. As noted in Section 3.6.3, LANL has been collaborating with SHPO to develop effective solutions.

For any undertaking on DOE land that may directly or indirectly impact threatened and endangered (T&E) species or their habitat, DOE must consult with the U.S. Fish and Wildlife Service (USFWS) as provided under Section 7 of the Endangered Species Act. Similarly, DOE must consult with the USFWS for projects that would impound, divert, or otherwise control or modify a body of water as required by the *Fish and Wildlife Coordination Act*.

For *Endangered Species Act* compliance, LANL may prepare a biological assessment to document the presence of T&E species and to evaluate the impacts of a project on a listed species or its habitat. DOE will then request in writing that the USFWS concur with the DOE's findings in the biological assessment. In recent years, DOE and LANL have streamlined the consultation process by preparing a T&E Species Habitat Management Plan. This plan fulfills the provisions of the *Endangered Species Act* that require federal agencies to carry out programs for the conservation of T&E species and their habitat. The USFWS approved this plan originally in February 1999, and the plan is updated as needed.

Provisions in the *Wild and Scenic Rivers Act* and the *Coastal Zone Management Act* are not applicable to LANL's activities.

LANL also continues to actively review all proposed actions such as this permit modification request via the Integrated Review Tool (IRT) including the Permits and Requirements Identification (PRID) in accordance with the *National Environmental Policy Act* (NEPA). The DOE/NNSA NEPA Analysis determined that the proposed action meets the conditions for categorical exclusion. Additionally, consideration will be given to *Executive Orders*—issued by the President—that are relevant to waste management activities at LANL. When any of these Orders are applicable, its provisions will be followed. Requirements for Executive Orders are reserved in 40 CFR § 270.3(f).

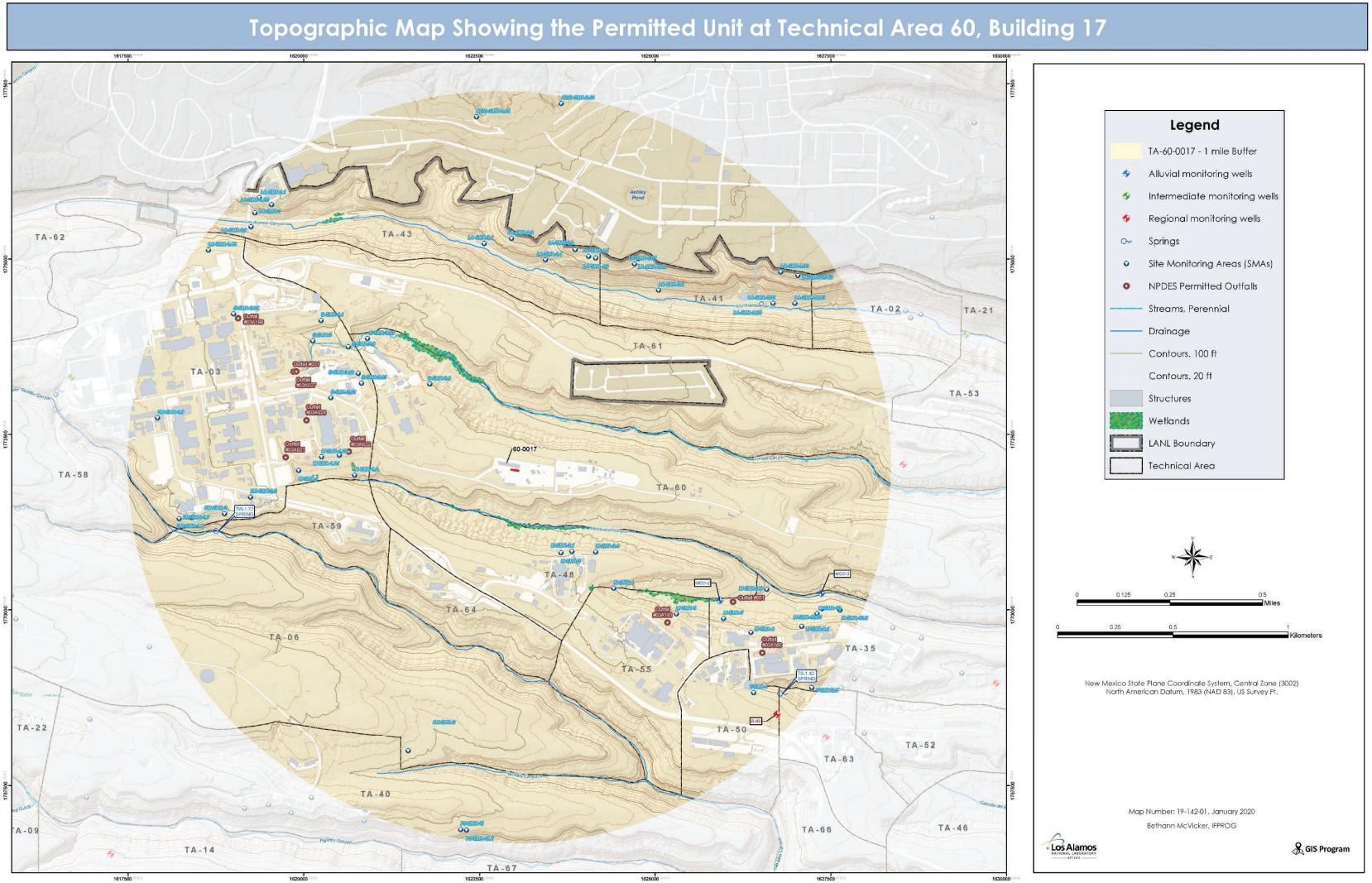

Figure 3-1. TA-60-0017 RCRA Storage Unit with Topographic Features.

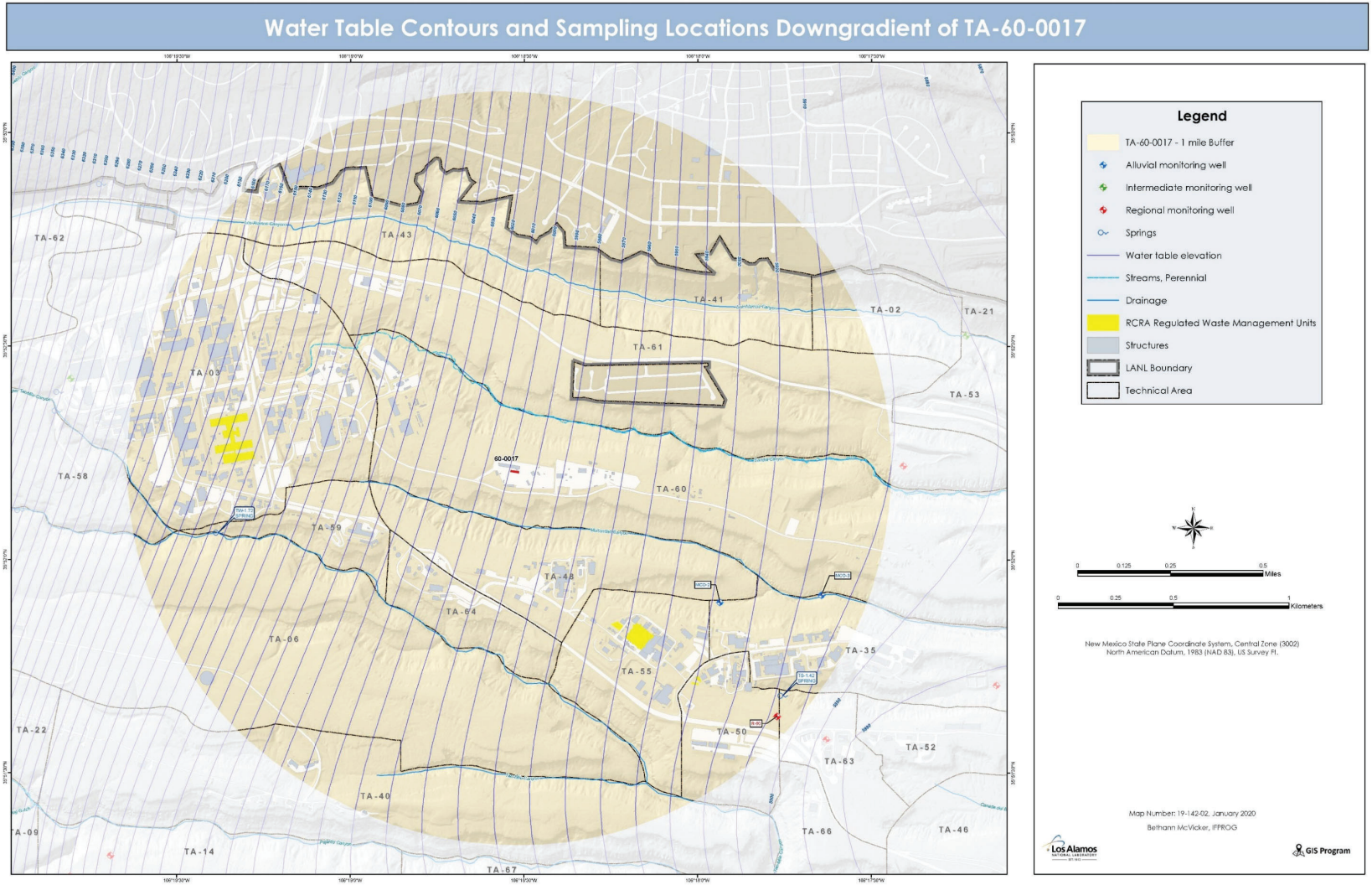

Figure 3-2. TA 60-0017 with Water Table Contours and Sampling Locations.

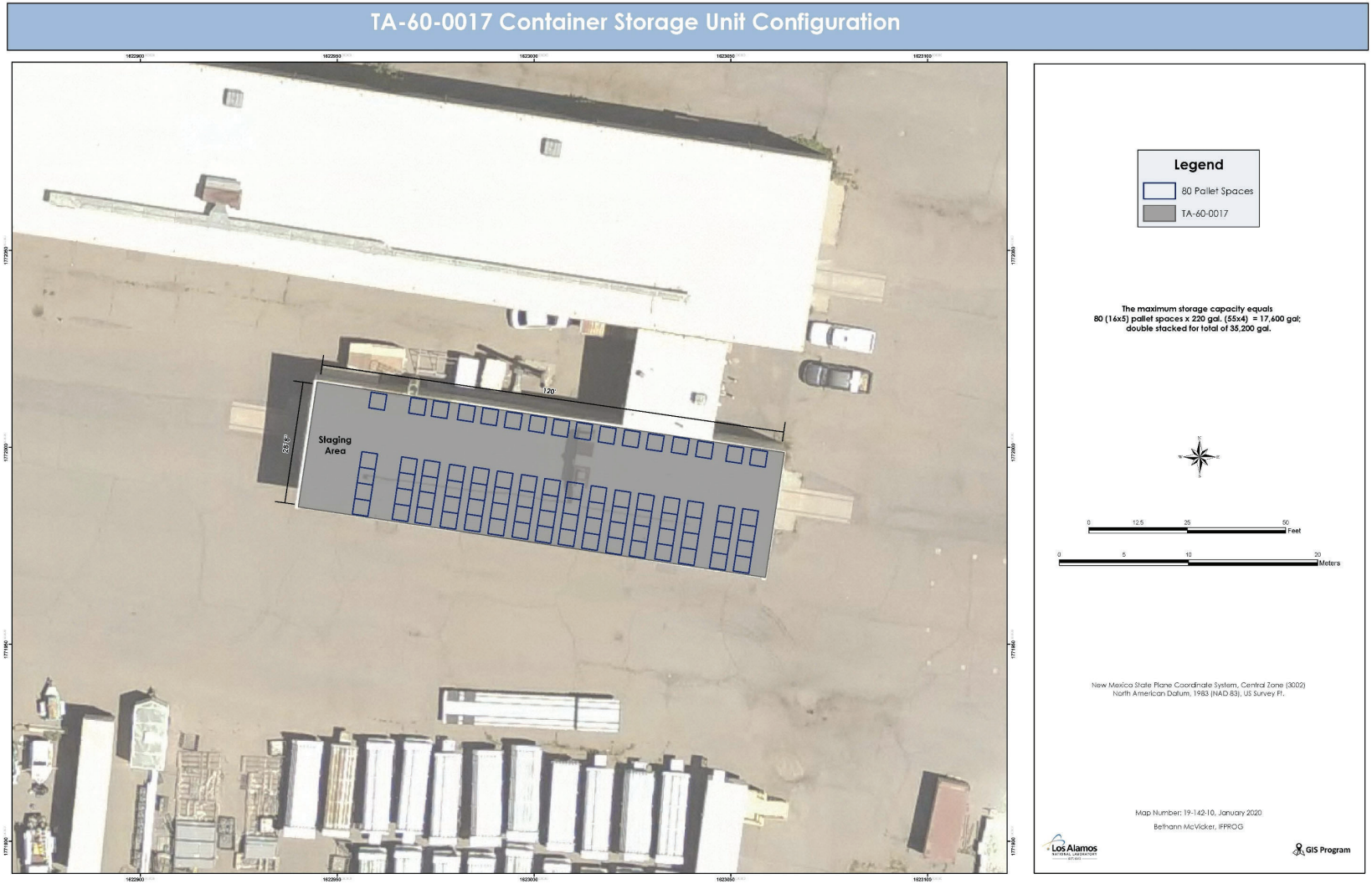

Figure 3-3. TA 60-0017 Container Storage Unit Configuration

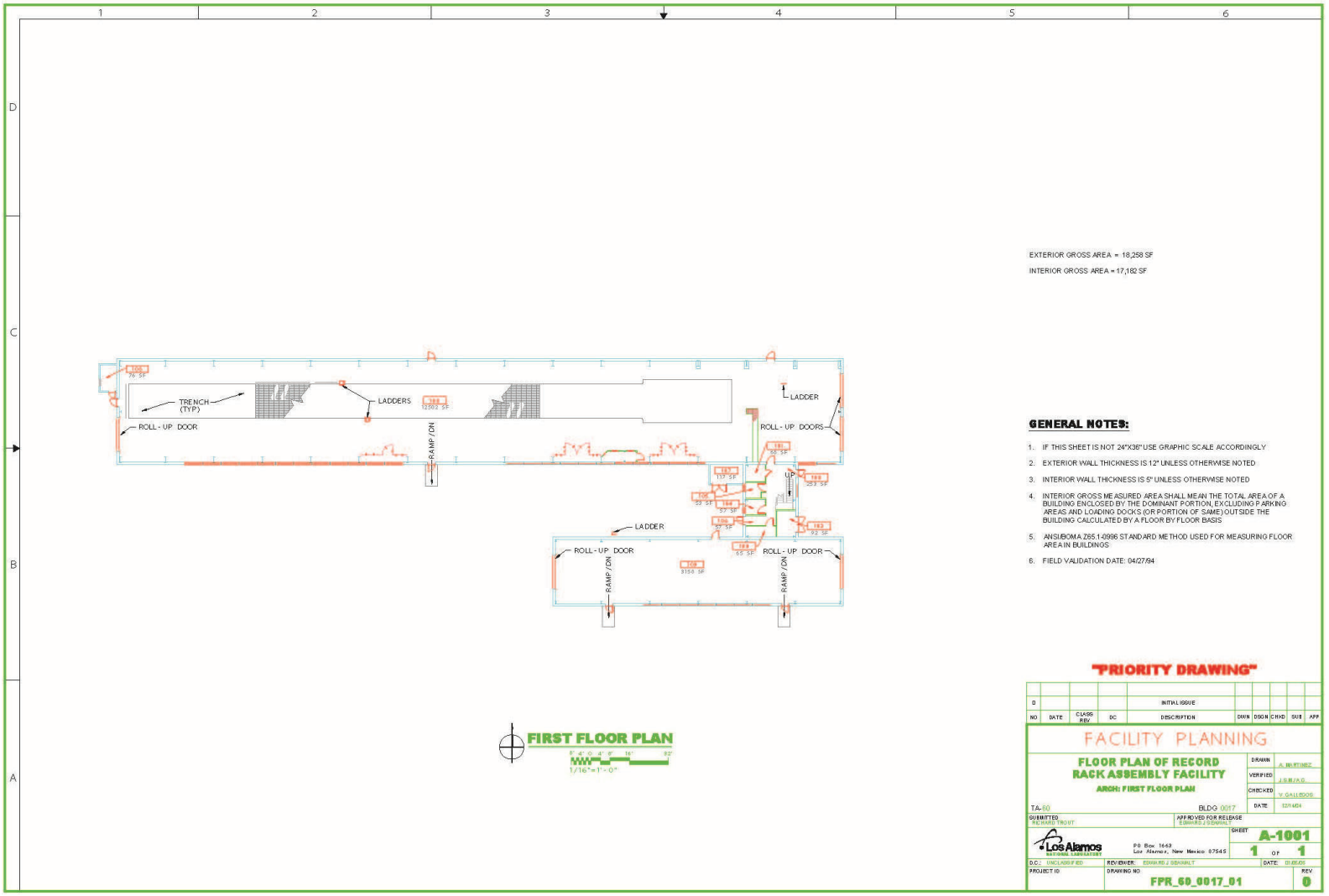

Figure 3-4. Design Drawing Facility Floor Plan.

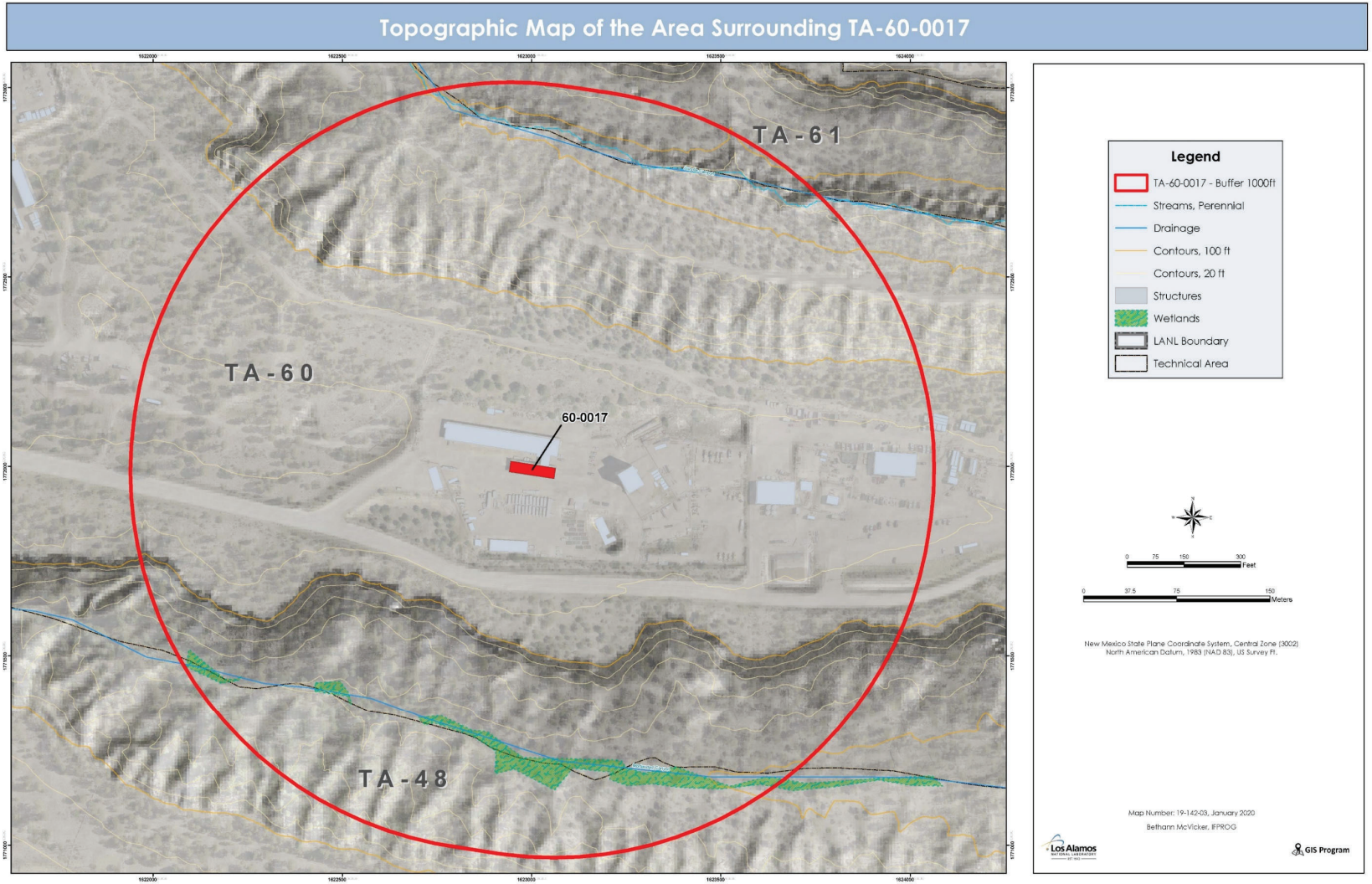

Figure 3-5. TA 60-0017 Surrounding Area.

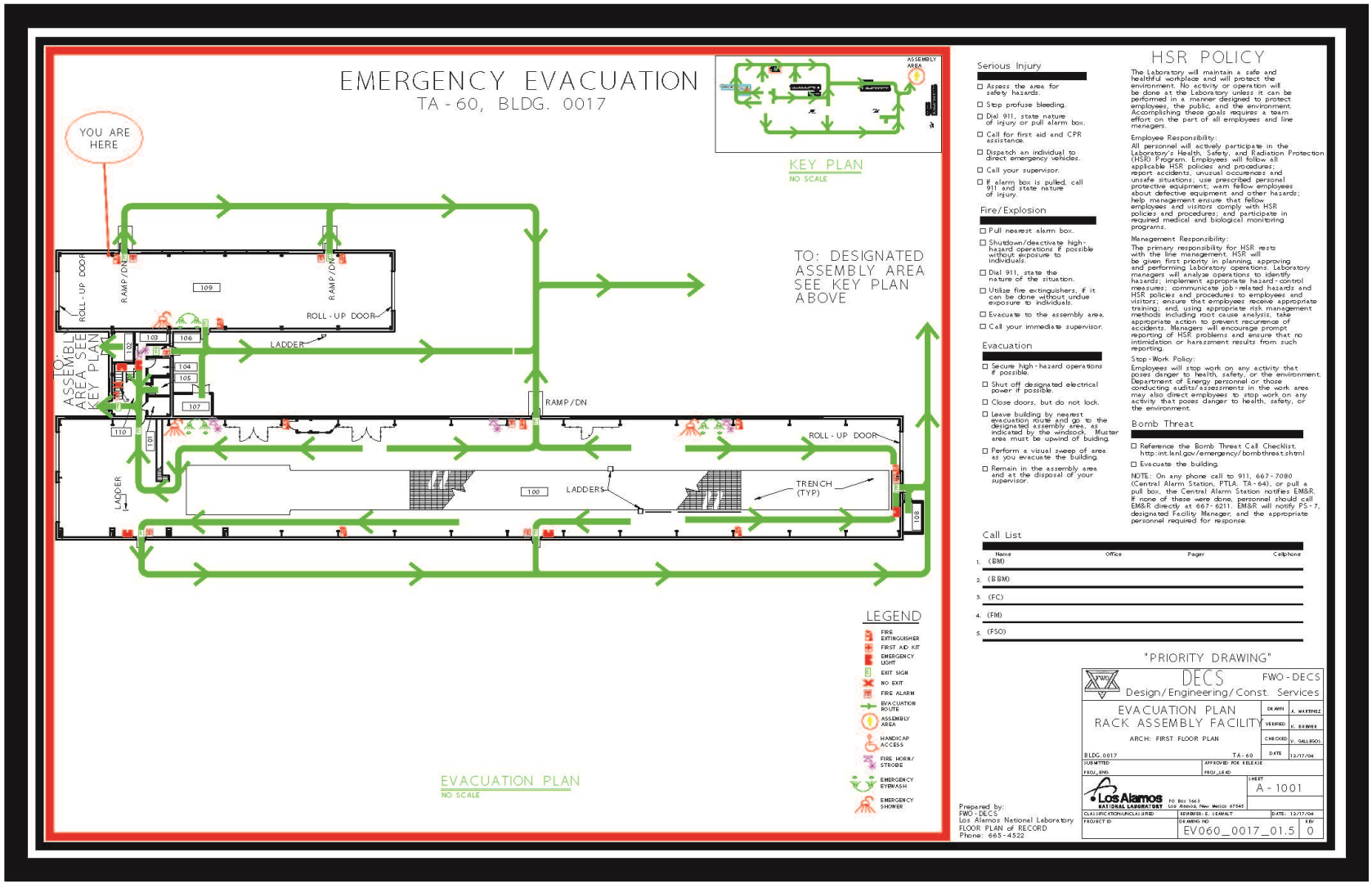

Figure 3-6. TA 60-0017 Emergency Evacuation Plan.

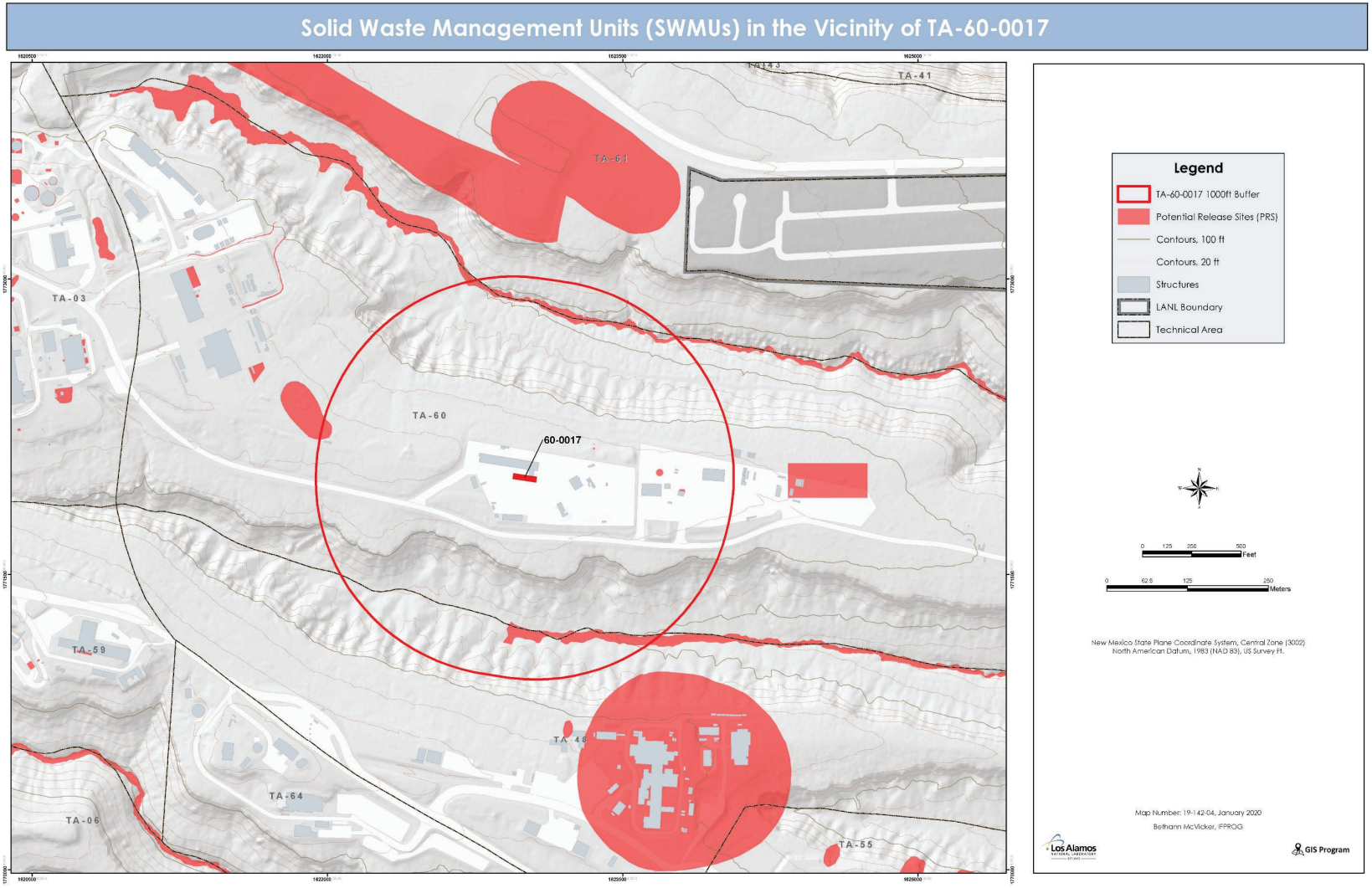

Figure 3-7. TA-60-0017 and Solid Waste Management Units in Broader Area.

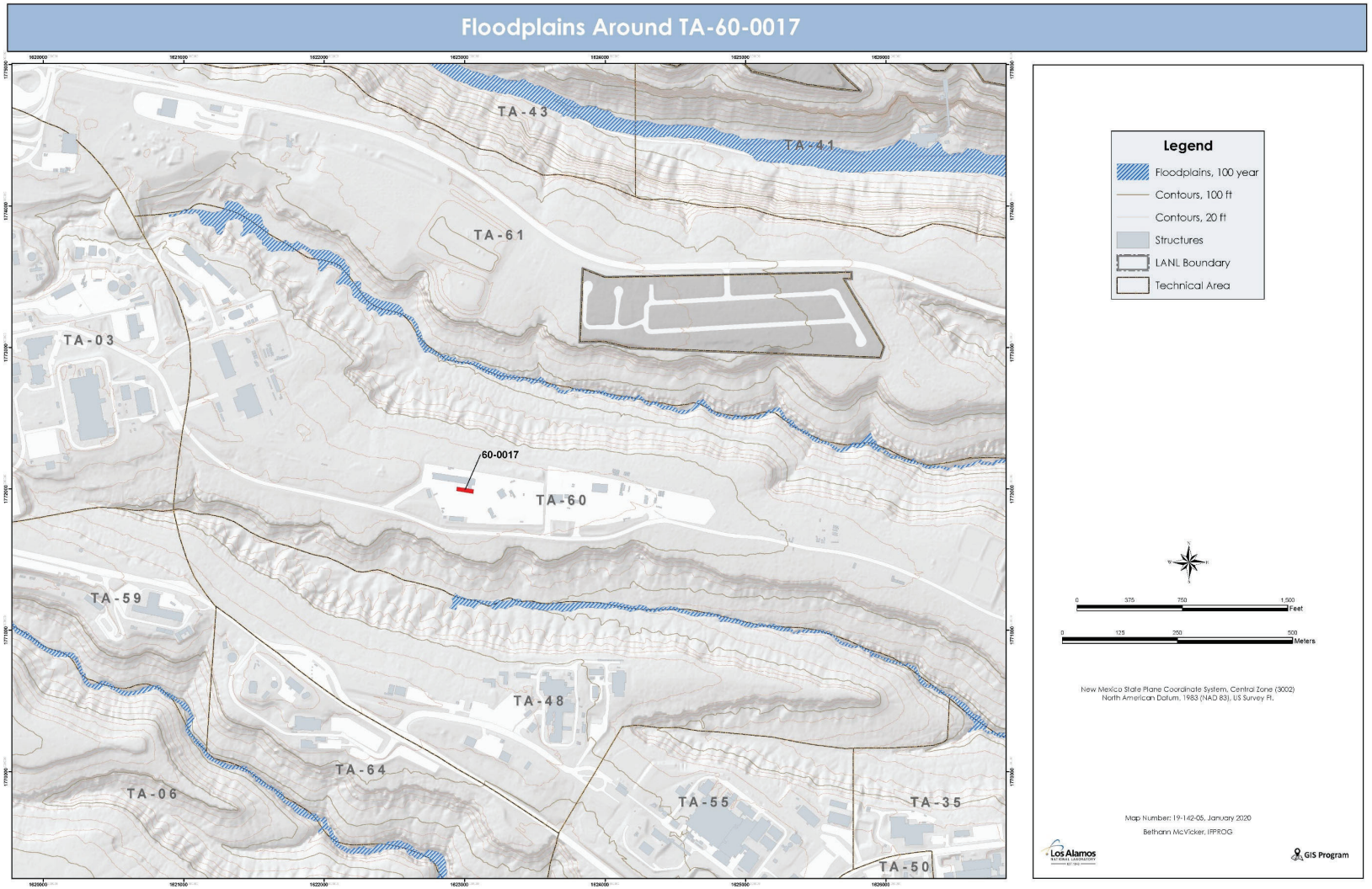

Figure 3-8. TA 60-0017 Floodplains.

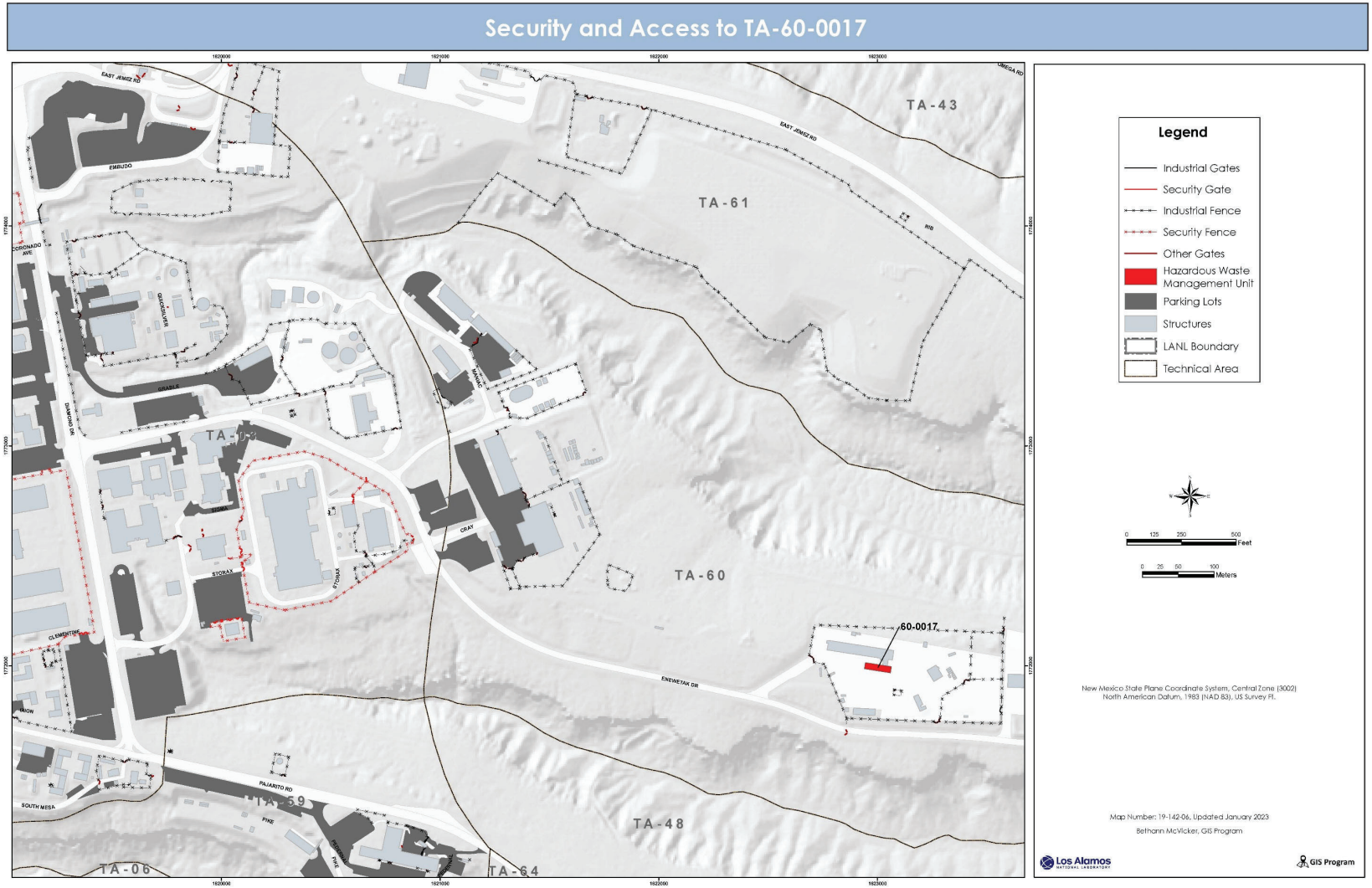

Figure 3-9. TA 60-0017 Security and Access.

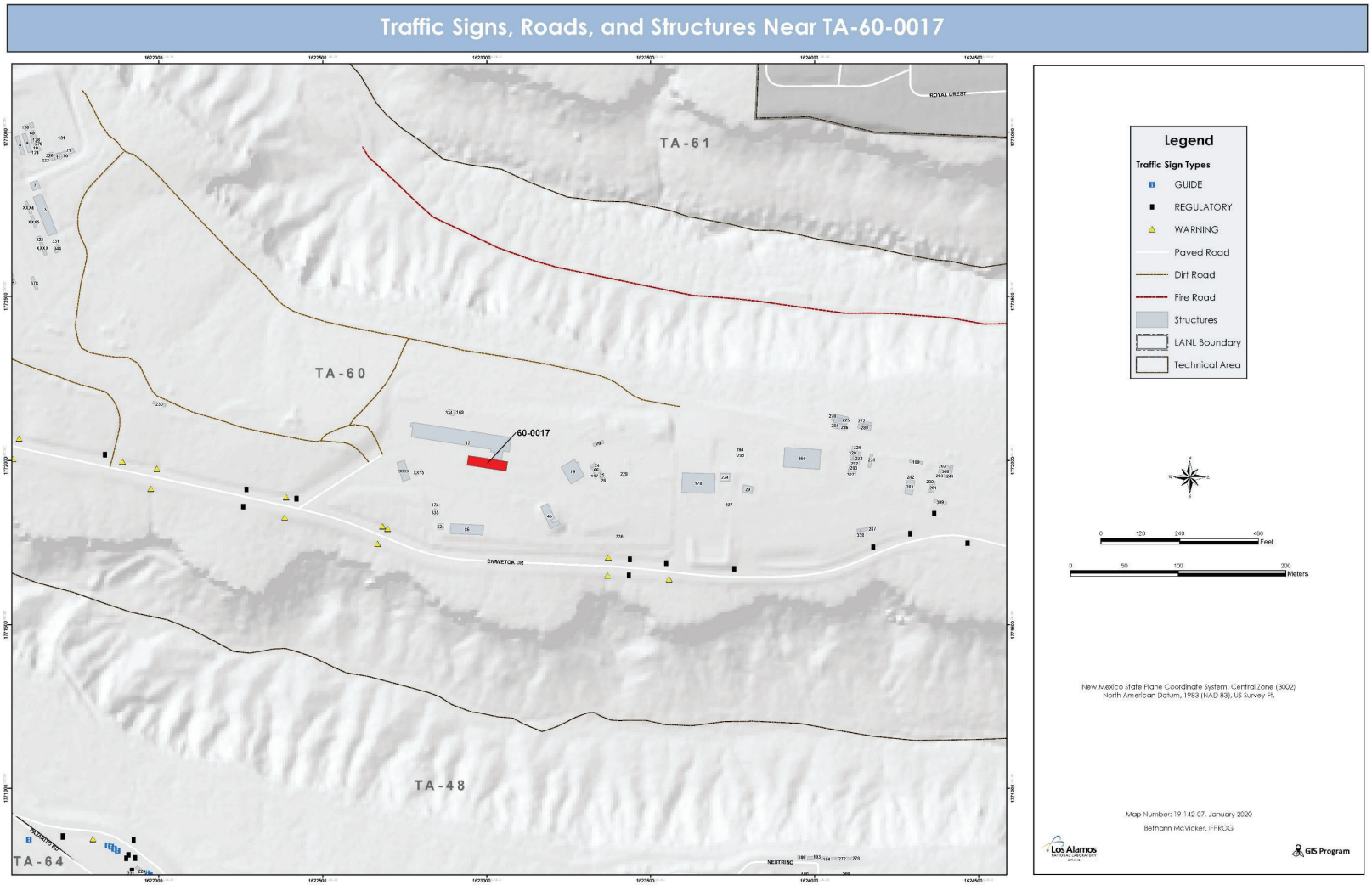

Figure 3-10. TA 60-0017 Surrounding Buildings, Roads, and Traffic Signs.

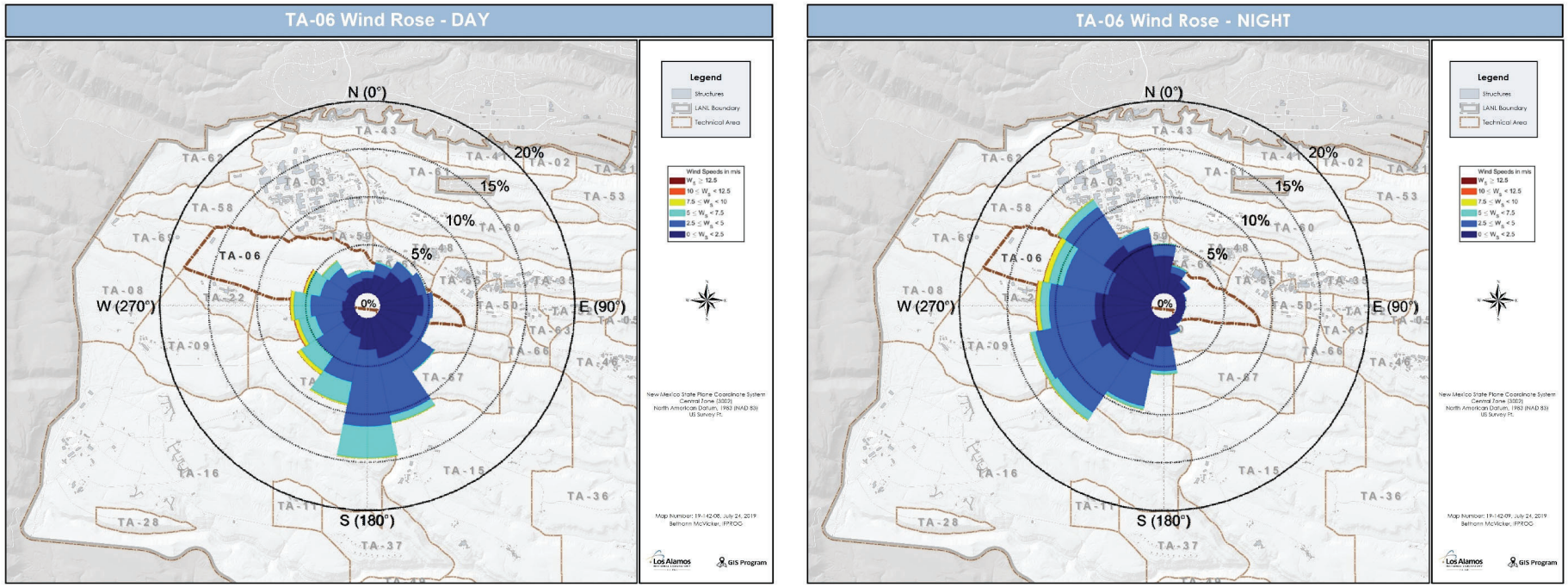

Figure 3-11. Wind Roses for TA-60 (Day and Night).

4 Closure Plan

The closure plan describes the activities necessary to close the TA-60-0017 Unit. The information provided in the closure plan address the closure requirements specified in Permit Part 9, 40 CFR Part 264, Subpart G, *Closure and Post-Closure*, for hazardous waste management units operated at LANL under RCRA and the NMHWA.

The proposed closure plan for the TA-60-0017 unit is included as Attachment 4 of this permit modification request and includes references to the requirements of Permit Part 9, *Closure*, and information regarding the procedures to meet them. The closure plan closely follows the format and content of the current closure plans included in Attachment G of the Permit. The closure plan includes descriptions of the closure performance standards, schedules, closure procedures (including waste equipment disposition, structure removal, decontamination, and verification), the sampling and analysis plan, the waste management plan, and the closure certification report.

Until closure is complete and has been certified in accordance with Permit Section 9.5, *Closure Certification Report*, a copy of the approved closure plan or the Permit that contains the plan, any approved revisions, and closure activity documentation associated with the closure will be on file with hazardous waste permitting and compliance personnel at LANL and at the DOE National Nuclear Security Administration Los Alamos Field Office. Before closure of the TA-60-0017 unit, the closure plan may be amended in accordance with Permit Section 9.4.8, as necessary and appropriate, to provide an updated sampling and analysis plan and to incorporate updated decontamination technologies. The amended closure plan will be submitted to the NMED for approval before implementing closure activities.

Closure Cost Estimate, Financial Assurance, and Liability Requirements

LANL is a federal facility owned by the DOE. In accordance with 40 CFR § 264.140(c), LANL is exempt from the 40 CFR § 264 Subpart H, *Financial Requirements*, requirements to provide a cost estimate, financial assurance mechanisms, and liability insurance for closure actions. Therefore, these provisions are not included in the closure plan included as Attachment 4 of this permit modification request.

5 Solid Waste Management Units

Based on the LANL potential release site (PRS) database, seven solid waste management units (SWMUs) are located within a 1,000-ft radius of the southern portion of TA-60-0017, including the following Areas of Concern (AOCs) and SWMUs:

- AOC 60-001(c) (two areas)
- SWMU 60-006(a)
- AOC C-60-002
- SWMU 60-002
- AOC 60-001(d)

- AOC C-00-007
- AOC C-00-008

The AOCs and SWMUs located beyond this immediate radius are described (summarized from the LANL PRS) in the following sections. Figure 3-7 provides the locations of these AOCs and SWMUs throughout the surrounding TAs.

5.1 Area of Concern (AOC) 60-001(c)

AOC 60-001(c) consists of two satellite accumulation areas that began operations in 1990. They were established at LANL inside buildings at the Nevada Test Site (NTS) Test Fabrication Facility located on Sigma Mesa approximately one-half mile east of TA-60-0002. No historical releases are known to have occurred at these areas.

AOC 60-001(c) is inactive and was proposed for no further action (NFA) in 1993, the NFA proposal was approved by EPA in 1994, and reaffirmed in 2005 in a letter to NMED. This site is listed in Permit Attachment K, Table K-3, *SWMUs and AOCs Corrective Action Complete Without Controls*.

5.2 Solid Waste Management Unit (SWMU) 60-006(a)

SWMU 60-006(a) is the former location of a decommissioned septic system located near the northeast corner of the fence that surrounds buildings TA-60-0017 and TA-60-0019 on Sigma Mesa. The septic system consisted of a 1,000-gal. septic tank, drainlines, and associated 4-ft-wide × 50-ft-deep seepage pit. No outfall is associated with this septic system. This septic system formerly served TA-60-0017 (NTS test rack fabrication facility) and TA-60-0019 (NTS test tower). TA-60-0017 and TA-60-0019 were constructed in 1985 to fabricate equipment for testing activities carried out at NTS. From 1986 to 1989, wastewater generated from facility bathrooms and seven floor drains—including one in a paint booth—discharged to the septic system. In 1989, TA-60-0017 and TA-60-0019 were connected to the sanitary sewer and the TA-03 Wastewater Treatment Plant (WWTP). The area was investigated for metals; semi-volatile organic compounds (SVOCs); gross-alpha, -beta, and -gamma radiation; and tritium. During the 2009 Phase I Consent Order investigation, the SWMU 60-006(a) septic tank was removed, and inlet and outlet drainlines were plugged. Nine confirmation samples were collected from two locations beneath the tank inlet and outlet and one location beneath the bottom of the tank. Seven additional samples were collected from one borehole approximately 4 ft downgradient of the seepage pit. Because of site conditions, an associated seepage pit was not removed according to the approved investigation work plan.

Decision-level data collected at SWMU 60-006(a) consist of results from 16 samples collected from four locations in 2009 and 2010. The 2015 supplemental investigation report concluded that the nature and extent of contamination have been defined, and no further sampling for extent is warranted.

SWMU 60-006(a) is included in the September 2015 *Supplemental Investigation Report for Upper Sandia Aggregate Area*, Revision 1, submitted to NMED under the Consent Order. The site was found to have no complete exposure pathways to human and ecological receptors under all three human health risk scenarios, meets ecological risk levels, and was recommended for corrective action complete in that report. Upon approval of the supplemental investigation report by NMED, SWMU 60-006(a) will be eligible for a certificate of completion without controls.

5.3 Area of Concern (AOC) C-60-002

AOC C-60-002 is a 4,000-gal. decommissioned diesel fuel underground storage tank (UST), TA-03-0318. The tank was located on Sigma Mesa near the decommissioned communications bunker, TA-03-0219. The tank's installation date is unknown. In 1987, the tank was excavated and removed as part of a Laboratory-wide UST-removal program. After removal, the manufacturer's original chalk markings inside the tank showed that it never held product fuel. The tank was cut up, and the metal scrap was transported to the salvage yard.

AOC C-60-002 was proposed for NFA in 1995, the NFA proposal was approved by EPA in 1995, and reaffirmed in 2005 in a letter to NMED. This site is listed in Permit Attachment K, Table K-3, *SWMUs and AOCs Corrective Action Complete Without Controls*.

5.4 Solid Waste Management Unit (SWMU) 60-002

SWMU 60-002 consists of three former storage areas (designated as West, Central, and East) on Sigma Mesa at TA-60. The former western storage area measures approximately 150 ft × 300 ft and is located approximately 300 ft southeast of TA-60-0002, on the north side of the unimproved portion of Enewetak Drive that traverses the mesa. Historically, piles of concrete blocks, wooden poles, tuff, fill, and cables were stored at this location. A large mound of fill—with pieces of cured asphalt and concrete—was situated in the northern portion of the site. The central storage area was located approximately 50 ft north of the Roads and Grounds salt and sand storage facility (TA-60-0178) and consisted of a 50-ft-diameter mound of fill approximately 10 ft high that contained construction debris, including concrete fence post supports, pipe, metal strips, and wood. The eastern storage area is located on the south side of the unimproved portion of Enewetak Drive about 300 ft west of SWMU 60-007(a) near the east end of Sigma Mesa. This area was used to stage piles of broken cured asphalt removed from roadways and parking lots around the Laboratory for recycling. The eastern storage area location is currently the site of the Laboratory's asphalt batch plant.

The SWMU 60-002 central storage area debris pile was removed and disposed of offsite in 2002 to accommodate a new Roads and Grounds equipment storage yard. Six confirmation samples were collected from three locations beneath the former debris pile. This site is inactive and was investigated for metals, VOCs, SVOCs, PCBs, and TPH.

SWMU 60-002 is included in the September 2015 *Supplemental Investigation Report for Upper Sandia Aggregate Area*, Revision 1, submitted NMED under the Consent Order. The site meets residential and ecological risk levels and is recommended for corrective action complete without

controls in that report. SWMU 60-002 will be eligible for a certificate of completion upon approval of the investigation report by NMED.

5.5 Area of Concern (AOC) 60-001(d)

AOC 60-001(d) is the pesticide storage shed, TA-60-0029, located approximately 650 ft east of the NTS Test Fabrication Facility, TA-60-0002. TA-60-0029 is a corrugated metal structure constructed in 1988. A bermed concrete pad is attached to the north side of the structure to contain any spills that could occur during the mixing and/or filling of pesticide-spraying equipment. No wastes are stored in the shed, although the unit was listed as a RCRA satellite accumulation area.

AOC 60-001(d) was proposed for NFA in the 1993, the NFA proposal was approved by EPA in 1994, and reaffirmed in 2005 in a letter to NMED. This site is listed in Permit Attachment K, Table K-3, *SWMUs and AOCs Corrective Action Complete Without Controls*.

5.6 Area of Concern (AOC) C-00-007

AOC C-00-007 consists of the Sandia Canyon system. Sandia Canyon originates on LANL property within TA-03 at an elevation of approximately 7,300 ft and trends east-southeast across LANL. Sandia Canyon crosses the east LANL boundary and briefly crosses Bandelier National Monument property before entering San Ildefonso Pueblo land. The canyon continues east-southeast across San Ildefonso Pueblo land before joining the Rio Grande in White Rock Canyon at an elevation of approximately 5490 ft. Sandia Canyon has a watershed area of 5.5 square miles and a channel length of 9.6 miles. Streamflow in upper Sandia Canyon is continuous due to discharges from the TA-03 power plant. These discharges have created a wetland area in upper Sandia Canyon. Other contributions to flow in the canyon are surface runoff from rainfall and snowmelt. Also, a small reach with continuous flow in lower Sandia Canyon is fed by Sandia Spring. The width of the canyon on LANL property ranges from approximately 1,700 ft to 2,500 ft, and the canyon's maximum depth is 200 ft. Two municipal water supply wells (PM-1 and PM-3) are located within Sandia Canyon. Previous environmental investigations at AOC C-00-007 include regular environmental monitoring that has been conducted in Sandia Canyon since approximately 1970 as part of the LANL Environmental Surveillance Program. This program includes monitoring surface water and sediments in the canyon and groundwater at Sandia Spring. In addition, the alluvial and regional aquifers in Sandia Canyon are monitored as part of LANL's Groundwater Protection Management Program. Past investigations have detected trace amounts of PCBs in wetland sediments in upper Sandia Canyon. In addition, several inorganic chemicals (cadmium, lead, silver, and zinc) and radionuclides (plutonium-238, -239, and -240; and uranium) have been detected slightly above background values/fallout values in Sandia Canyon sediments at the eastern LANL boundary. Elevated chromium levels were detected in surface water in upper Sandia Canyon in the 1970s and were believed to be associated with historical use of chromates in cooling towers, which has been discontinued. Tritium was detected in regional groundwater in Sandia Canyon (wells PM-1 and PM-3) in 1981 but has not been

detected since. Parts of the Sandia Canyon watershed were burned during the Cerro Grande fire of May 2000.

Potential contamination sources for canyon systems include SWMUs/AOCs associated with TAs in or adjacent to the canyons. Sandia Canyon passes through or is adjacent to TA-03, former TA-20, -53, -60, -61, and -72. Historically, LANL has used Sandia Canyon for disposal of industrial and sanitary wastewaters. The largest discharges have been from the outfall at the TA-03 power plant (up to 300,000 gallons per day) and cooling towers at TA-53 (seasonally up to 200,000 gallons per day). The outfall receives effluent from the sanitary wastewater systems consolidation at TA-46, which is used as cooling water.

TA-03 is located on the mesa around the upper end of Sandia Canyon. TA-03 contains numerous contaminant sources. SWMUs/AOCs at TA-03 include outfalls that discharge into Sandia Canyon, material and equipment storage areas, electrical equipment that contains PCBs, fuel storage tanks, and releases to the ground surface from spills and stacks. These SWMUs/AOCs could have released contaminants to Sandia Canyon either by direct discharge or by contaminating surface runoff entering the canyon.

Former TA-20 is located within the middle portion of Sandia Canyon, south of current TA-53. TA-20 was used during the 1940s as a firing site. SWMUs/AOCs at TA-20 include the former firing sites—which used high explosives and radioactive materials—and associated facilities, including small landfills and septic tanks.

TA-53 is located on a mesa between Sandia Canyon and Los Alamos Canyon and is the site of a high-energy linear accelerator. SWMUs/AOCs at TA-53 include outfalls, material and equipment storage areas, electrical equipment that contains PCBs, radioactive waste storage tanks, and decommissioned surface impoundments that received sanitary, industrial, and radioactive liquid waste. These SWMUs/AOCs may have released contaminants to Sandia Canyon either by direct discharge or by contaminating surface runoff entering the canyon. The surface impoundments represent the most significant potential source of contamination at TA-53. Most discharges from the surface impoundments went to a tributary to Los Alamos Canyon, although historically some could have entered Sandia Canyon.

TA-60 is located on a narrow mesa between upper Sandia Canyon and Mortandad Canyon (AOC C-00-008) and houses LANL support and maintenance operations and contractor service facilities. Potential sources of contamination include spills from a fuel storage yard.

TA-61 is located on the north rim of upper Sandia Canyon and is the location of the Los Alamos County municipal solid waste landfill, a residential trailer park, a private concrete batch plant, a LANL-owned asphalt batch plant, and a former PCB equipment storage area (SWMU 61-007).

TA-72 is located within Sandia Canyon and is the location of the small arms firing range used by the LANL security force, which is the only AOC (72-001) in TA-72 currently under investigation.

The Los Alamos Legacy Cleanup Contractor has developed a work plan for investigating the Sandia Canyon system. For the sediment investigation, work will be focused on six reaches. The reach locations were selected to collect data needed to assess current and future risk associated with potentially contaminated sediments and to improve understanding of transport processes.

The Los Alamos Legacy Cleanup Contractor has implemented the investigation of two of the six reaches first because of the past detection of PCBs in wetland sediments and the presence of PCBs at many of the SWMUs/AOCs in the upper portion of the Sandia Canyon watershed. The sampling and analysis plan for this investigation included sediment investigations and quarterly surface water base flow and stormwater runoff sampling. These investigations began in 1998 and were reported on in 2000.

5.7 Area of Concern (AOC) C-00-008

AOC C-00-008 consists of the Mortandad Canyon system. Mortandad Canyon originates on LANL property within TA-03 at an elevation of approximately 7,410 ft and trends east-southeast across LANL. Mortandad Canyon then crosses the eastern LANL boundary and enters San Ildefonso Pueblo land. The canyon crosses San Ildefonso Pueblo land and is joined by Cañada del Buey (AOC C-00-009) before reaching the Rio Grande in White Rock Canyon at an elevation of approximately 5,450 ft. Mortandad Canyon has a watershed area of 4.7 square miles and a length of 10 miles. The Mortandad Canyon watershed was partly burned during the Cerro Grande fire of May 2000.

Tributaries to Mortandad Canyon on LANL property include Ten Site Canyon and Effluent Canyon. Ten Site Canyon heads at the south side of TA-50 at an elevation of approximately 7250 ft and includes a small tributary, locally referred to as Pratt Canyon, that originates in TA-35. Ten Site Canyon extends east approximately 1.5 miles and joins Mortandad Canyon in TA-05. Effluent Canyon heads at the east side of TA-48 at an elevation of approximately 7,300 ft and extends east approximately 0.6 mile before joining Mortandad Canyon. Streamflow in the canyon is entirely ephemeral, with no perennial springs or natural perennial reaches. Flow in the canyon is due to snowmelt and stormwater runoff as well as discharges from LANL outfalls. Discharges from TA-48 into Effluent Canyon support a small wetlands area, and discharges from TA-03 into the head of Mortandad Canyon support additional wetlands.

The primary contamination source in the Mortandad Canyon system has been the discharge of wastewaters from various LANL operations, which have occurred since at least 1951 and possibly as early as 1943. Beginning in 1963, wastewaters have been treated at the RLWTF and treated effluent discharged to an NPDES-permitted outfall. SWMUs located within Mortandad Canyon itself are the Mortandad Canyon sediment traps (SWMU 00-001) and the Mortandad Canyon garden plot (SWMU 00-005). The sediment traps consist of three basins excavated into the stream channel and are surrounded by U-shaped berms. They are located approximately 1.7 miles downstream of the Radioactive Liquid Wastewater Treatment Facility (RLWTF) outfall and were constructed in 1976 to capture streamflow and prevent downstream migration of

contaminated sediments. SWMU 00-005 is a former experimental garden plot that was used from 1976 to the early 1980s to study the transport of radionuclides to plants.

Regular environmental monitoring has been conducted in Mortandad Canyon since approximately 1970 as part of the LANL Environmental Surveillance Program. This program includes monitoring surface water and sediments in the canyon. In addition, the alluvial and regional aquifers in Mortandad Canyon are monitored as part of LANL's Groundwater Protection Management Program. Past sediment sampling has detected elevated levels of americium-241; cesium-137; plutonium-238, -239, and -240; and strontium-90, with the highest concentrations in or downstream of Effluent Canyon. Concentrations at the southeast LANL boundary are generally at or near background. Americium-241; plutonium-238, -239, and -240; and tritium have been detected in surface water and alluvial groundwater.

Potential contamination sources for canyon systems include SWMUs/AOCs associated with TAs in or adjacent to the canyons. Mortandad Canyon passes through Laboratory TA-03, -05, -35, -42, -48, and former TA-04. In addition, some TA-00 sites are adjacent to the canyon, and certain TA-50, -52, -54, -55, -60, and -63 sites are associated with the canyon.

TA-03, which is located on the mesa at the head of Mortandad Canyon, contains numerous potential contaminant sources. SWMUs/AOCs at TA-03 include outfalls that discharge into Mortandad Canyon, material and equipment storage areas, electrical equipment that contains PCBs, and releases to the ground surface from spills and stacks. These SWMUs/AOCs may have released contaminants to Mortandad Canyon either by direct discharge or by contaminating surface runoff entering the canyon.

Former TA-04 is located on a mesa within current TA-52 south of Ten Site Canyon and was used in the 1940s as a firing site. SWMUs/AOCs at TA-04 include the former firing site that used HE and radioactive materials and associated facilities, including a photo processing facility, surface disposal area, and outfalls.

TA-05 primarily serves as a LANL reserve area. The TA includes an inactive firing site located on the south rim of Mortandad Canyon that was used from 1944 to 1959. Potential contaminant sources include former firing sites, a septic tank, and a drain.

TA-35 is located on a mesa between Mortandad and Ten Site Canyons and was constructed in 1951 to house experimental reactor and hot-cell facilities. TheTA-35 WWTP [consolidated unit 35-003(a)-99] was used until 1963 to treat wastewater from radiochemistry laboratories in TA-35. Plant effluent discharged to Pratt Canyon is the most significant TA-35 contaminant source in the Mortandad Canyon system. More than 2,700,000 gallons of wastewater, which contained 20.7 Ci of gross beta activity, was discharged into Pratt Canyon. In addition to consolidated unit 35-003(a)-99, SWMUs/AOCs in TA-35 include surface impoundments, oil storage and treatment facilities, transformers, septic systems, and disposal areas. These SWMUs/AOCs may have released contaminants to Mortandad Canyon either by direct discharge or by contaminating surface runoff entering the canyon.

Former TA-42 is located within current TA-55 and was used from 1951 to 1952 to incinerate radioactive wastes and from 1957 to 1969 to decontaminate radioactive equipment. These facilities underwent D&D in 1977 and 1978. SWMUs/AOCs include the former incinerator and decontamination facility and associated equipment.

TA-48 is located on the south rim of Mortandad Canyon and houses radiochemistry laboratories. Potential contaminant sources include outfalls that discharge to Mortandad and Effluent Canyons, a septic system, container storage areas, and stack releases.

TA-50 is located at the head of Ten Site Canyon and is the location of the RLWTF, which became operational in 1963 and began discharging treated effluent into Effluent Canyon; sediment and groundwater monitoring began at that time. Plant effluent is the most significant TA-50 contaminant source in the Mortandad Canyon system. A total of 1,294,000,000 gal. of wastewater containing approximately 0.3 Ci plutonium was discharged from the plant outfall [SWMU 50-006(d)] from 1963 to 1995. Other sources at TA-50 include an outfall area at the head of Ten Site Canyon, where spills of untreated radioactive wastewater occurred [SWMU 50-006(a)].

TA-52 is located on a mesa at the head of Cañada del Buey and is the location of the former Ultra High Temperature and Reactor Experiment. SWMUs/AOCs at TA-52 include outfalls that could have discharged into Ten Site Canyon.

TA-55 is located on the south rim of Mortandad Canyon and is the location of plutonium processing facilities. SWMUs/AOCs at TA-55 include outfalls that discharge water into Mortandad Canyon.

TA-60 is located on Sigma Mesa between Mortandad and Sandia Canyons and houses LANL support and maintenance operations and contractor service facilities. Potential contamination sources include spills from a fuel storage yard.

TA-63 is located on the south rim of Ten Site Canyon and houses engineering offices and shops. SWMUs are limited to two inactive septic systems.

The Los Alamos Legacy Cleanup Contractor has developed a work plan for investigating the Mortandad Canyon system. For the sediment investigation, work has focused on six reaches in Mortandad Canyon, three reaches in Ten Site Canyon, one reach in Effluent Canyon, and two reaches in an unnamed tributary to Mortandad Canyon. Most of these reaches have additional subreaches that have been investigated. The work plan for Mortandad Canyon was approved by NMED in 2002.

6 Acronyms

Acronym	Definition
AOC	Area of Concern
CAA	Central Accumulation Area
CFR	Code of Federal Regulations
DOE	(U.S.) Department of Energy
DOT	New Mexico Department of Transportation
DRO	diesel range organics
EPA	Environmental Protection Agency
FACP	fire alarm control panel
GRO	gasoline range organics
LAFD	Los Alamos Fire Department
LANL	Los Alamos National Laboratory
LDR	land disposal restriction
N3B	Newport News Nuclear BWXT-Los Alamos, LLC
NFA	no further action
NMAC	New Mexico Administrative Code
NMED	New Mexico Environment Department
NMHWA	New Mexico Hazardous Waste Act
NPDES	National Pollutant Discharge Elimination System
NTS	Nevada Test Site
PCB	polychlorinated biphenyl
PPE	personal protective equipment
PRS	Potential Release Site
RCRA	Resource Conservation and Recovery Act
RFI	RCRA Facility Investigation
SDS	safety data sheet
SHPO	(New Mexico) State Historic Preservation Officer
SVOC	semi-volatile organic compound
SWB	standard waste box
SWMU	Solid Waste Management Unit
T&E	threatened and endangered
TA	Technical Area
TAL	target analyte list
TPH	total petroleum hydrocarbons
USC	United States Code
USFWS	U.S. Fish and Wildlife Service
UST	underground storage tank
VOC	volatile organic compound
WWTP	Wastewater Treatment Plant

7 References

Allen, D. L., J. S. Clemmons, V. P. Worland, J. C. Del Signore, L. E. Gallegos, A. R. Pistone, K. B. Boorman, M. A. Baker, R. F. Reddick, L. R. Vigil-Holterman, V. R. Baca, and D. L. Hall, 2019. *Enduring Mission Waste Management Plan for Los Alamos National Laboratory*, LA-CP-19-20221. Official Use Only (OUO).

Garcia, K. L. M., 2018, *Heritage Assets Reporting for Financial Statements*, Los Alamos National Laboratory.

LANL, 2018. *Los Alamos National Laboratory General Part A Permit Application, Revision 9.0*, Los Alamos National Laboratory, Los Alamos, New Mexico (EPC-DO-18-288, LA-UR-18-27504).

McGehee, E. D., K. L. M. Garcia, J. Machen, 2007. *Decommissioning the Los Alamos Rack Tower Complex: Buildings TA-60-17 and TA-60-19*, Los Alamos National Laboratory report LA-UR-07-3638.

McLin, S. G., M. E. van Eeckhout, and A. Earles. 2001. *Mapping 100-Year Floodplain Boundaries Following the Cerro Grande Wildfire*. LA-UR-01-5218, Los Alamos National Laboratory, Los Alamos, New Mexico.

McLin, S. G. 1992. *Determination of 100-Year Floodplain Elevations at Los Alamos National Laboratory.* LA-12195-MS, Los Alamos National Laboratory, Los Alamos, New Mexico.

Meyer, L., 2007, L. Meyer to D. Winchell, personal communication (letter), August 1, 2007.

NMED 2010. *Los Alamos National Laboratory Hazardous Waste Facility Permit*, New Mexico Environment Department, Santa Fe, New Mexico (as amended).

LANL, 2015. Supplemental Investigation Report for Upper Sandia Canyon Aggregate Area, Revision 1, Los Alamos National Laboratory, Los Alamos, New Mexico (LA-UR-15-26598, ESHID-600912-05).

Purtzer, L. C., E. D. McGehee, K. D. Plimpton Sivley, 2019. *A Plan for the Management of the Cultural Heritage at Los Alamos National Laboratory*, New Mexico report LA-UR-19-21590.

U.S. Department of Energy/National Nuclear Security Administration, 2020. National Environmental Policy Act (NEPA) Determination Form. NEPA TA-60-0017 CX-270534. *Categorical Exclusion for Hazardous Waste Permit Modification to Create a Treatment and Storage Facility*, DOE/NNSA Los Alamos Field Office.

8 Certification

I certify under penalty of law that this document and all attachments were prepared under my direction or supervision according to a system designed to assure that qualified personnel properly gather and evaluate the information submitted. Based on my inquiry of the person or persons who manage the system, or those persons directly responsible for gathering the information, the information submitted is, to the best of my knowledge and belief, true, accurate, and complete. I am aware that there are significant penalties for submitting false information, including the possibility of fine and imprisonment for knowing violations.

STEVEN STORY (Affiliate)

Digitally signed by STEVEN STORY (Affiliate)
Date: 2023.03.09 14:46:06 -07'00'

3/9/23

Jennifer E. Payne
Division Leader
Environmental Protection and Compliance Division
Triad National Security, LLC
Los Alamos National Laboratory

Date Signed

Robert A. Gallegos

Digitally signed by Robert A. Gallegos
Date: 2023.03.09 17:02:03 -07'00'

Acting for

Karen E. Armijo
Permitting and Compliance Program Manager
National Nuclear Security Administration
Los Alamos Field Office
U.S. Department of Energy

Date Signed

Attachment 1 Part A Form and Other Part A Application Requirements

United States Environmental Protection Agency
RCRA SUBTITLE C SITE IDENTIFICATION FORM

1. Reason for Submittal (Select only one.)

☐	Obtaining or updating an EPA ID number for on-going regulated activities (Items 10-17 below) that will continue for a period of time.
☐	Submitting as a component of the Hazardous Waste Report for _____ (Reporting Year)
	☐ Site was a TSD facility, a reverse distributor, and/or generator of ≥ 1,000 kg of non-acute hazardous waste, > 1 kg of acute hazardous waste, or > 100 kg of acute hazardous waste spill cleanup in **one or more months of the reporting year** (or State equivalent LQG regulations)
☐	Notifying that regulated activity is no longer occurring at this Site
☐	Obtaining or updating an EPA ID number for conducting Electronic Manifest Broker activities
☑	Submitting a new or revised Part A (permit) Form

2. Site EPA ID Number

N	M	0	8	9	0	0	1	0	5	1	5

3. Site Name

Los Alamos National Laboratory

4. Site Location Address

Street Address	**Bikini Atoll Road, SM-30**				
City, Town, or Village	**Los Alamos**			County	**Los Alamos**
State	**New Mexico**	Country	**USA**	Zip Code	**87545**
Latitude	**35.874074N**	Longitude	**-106.329337**	☐ Use Lat/Long as Primary Address	

5. Site Mailing Address ☐ Same as Location Street Address

Street Address	**PO Box 1663, MS A316**		
City, Town, or Village	**Los Alamos**		
State	**New Mexico**	Country	**USA**	Zip Code	**87545**

6. Site Land Type

☐ Private ☐ County ☐ District ☑ Federal ☐ Tribal ☐ Municipal ☐ State ☐ Other

7. North American Industry Classification System (NAICS) Code(s) for the Site (at least 5-digit codes)

A. (Primary)	**928110**	C.	**562211**
B.	**54171**	D.	**562910**

8. Site Contact Information

☐ Same as Location Address

First Name **Theodore**	MI **A**	Last Name **Wyka**
Title **Manager, National Nuclear Security Administration, Los Alamos Field Office, U.S. Department of Energy**		
Street Address **3747 West Jemez Road, MS A316**		
City, Town, or Village **Los Alamos**		
State **New Mexico**	Country **USA**	Zip Code **87544**
Email **theodore.wyka@nnsa.doe.gov**		
Phone **(505) 667-5105**	Ext	Fax **(505) 606-5948**

9. Legal Owner and Operator of the Site

A. Name of Site's Legal Owner

☐ Same as Location Address

Full Name **U. S. Department of Energy**	Date Became Owner (mm/dd/yyyy) **1/1/1943**

Owner Type

☐ Private ☐ County ☐ District ☑ Federal ☐ Tribal ☐ Municipal ☐ State ☐ Other

Street Address **3747 West Jemez Road, MS A316**		
City, Town, or Village **Los Alamos**		
State **New Mexico**	Country **USA**	Zip Code **87544**
Email **theodore.wyka@nnsa.doe.gov**		
Phone **(505) 667-5105**	Ext	Fax **(505) 606-5948**

Comments **The U.S Department of Energy (DOE) owns and co-operates the facility. The DOE National Nuclear Security Administration, Los Alamos Field Office and Triad National Security, LLC (Triad) co-operate specified hazardous waste management units located at Technical Areas (TA) 3, 14, 16, 36, 39, 50, 55, 63, and 54 West. The DOE Environmental Management, Los Alamos Field Office and Newport News Nuclear BWXT-Los Alamos, LLC (N3B) co-operate different hazardous waste management units located at TA 54, Areas G, H and L.**

B. Name of Site's Legal Operator

☐ Same as Location Address

Full Name **Triad National Security, LLC**	Date Became Operator (mm/dd/yyyy) **11/1/2018**

Operator Type

☑ Private ☐ County ☐ District ☐ Federal ☐ Tribal ☐ Municipal ☐ State ☐ Other

Street Address **Bikini Atoll Road, Bldg SM-30, MS A102**		
City, Town, or Village **Los Alamos**		
State **New Mexico**	Country **USA**	Zip Code **87545**
Email **scoleman@lanl.gov**		
Phone **(505) 606-0154**	Ext	Fax

Comments **See Item 18, Comments, for additional Owner/Operator information**

10. Type of Regulated Waste Activity (at your site)

Mark "Yes" or "No" for all current activities (as of the date submitting the form); complete any additional boxes as instructed.

A. Hazardous Waste Activities

☑ Y ☐ N	1. Generator of Hazardous Waste—If "Yes", mark only one of the following—a, b, c	
☑	a. LQG	-Generates, in any calendar month, 1,000 kg/mo (2,200 lb/mo) or more of non-acute hazardous waste (includes quantities imported by importer site); or - Generates, in any calendar month, or accumulates at any time, more than 1 kg/mo (2.2 lb/mo) of acute hazardous waste; or - Generates, in any calendar month or accumulates at any time, more than 100 kg/mo (220 lb/mo) of acute hazardous spill cleanup material.
☐	b. SQG	100 to 1,000 kg/mo (220-2,200 lb/mo) of non-acute hazardous waste and no more than 1 kg (2.2 lb) of acute hazardous waste and no more than 100 kg (220 lb) of any acute hazardous spill cleanup material.
☐	c. VSQG	Less than or equal to 100 kg/mo (220 lb/mo) of non-acute hazardous waste.
☐ Y ☑ N	2. Short-Term Generator (generates from a short-term or one-time event and not from on-going processes). If "Yes", provide an explanation in the Comments section. *Note: If "Yes", you MUST indicate that you are a Generator of Hazardous Waste in Item 10.A.1 above.*	
☑ Y ☐ N	3. Treater, Storer or Disposer of Hazardous Waste—Note: Part B of a hazardous waste permit is required for these activities.	
☑ Y ☐ N	4. Receives Hazardous Waste from Off-site	
☐ Y ☑ N	5 Recycler of Hazardous Waste	
☐	a. Recycler who stores prior to recycling	
☐	b. Recycler who does not store prior to recycling	
☐ Y ☑ N	6. Exempt Boiler and/or Industrial Furnace—If "Yes", mark all that apply.	
☐	a. Small Quantity On-site Burner Exemption	
☐	b. Smelting, Melting, and Refining Furnace Exemption	

B. Waste Codes for Federally Regulated Hazardous Wastes. Please list the waste codes of the Federal hazardous wastes handled at your site. List them in the order they are presented in the regulations (e.g. D001, D003, F007, U112). Use an additional page if more spaces are needed.

See 3a and 3b						

C. Waste Codes for State Regulated (non-Federal) Hazardous Wastes. Please list the waste codes of the State hazardous wastes handled at your site. List them in the order they are presented in the regulations. Use an additional page if more spaces are needed.

None						

10. Type of Regulated Waste Activity (at your site)

B. Waste Codes for Federally Regulated Hazardous Wastes.

D001	D002	D003	D004	D005	D006	D007
D008	D009	D010	D011	D012	D013	D014
D015	D016	D017	D018	D019	D020	D021
D022	D023	D024	D025	D026	D027	D028
D029	D030	D031	D032	D033	D034	D035
D036	D037	D038	D039	D040	D041	D042
D043	F001	F002	F003	F004	F005	F006
F007	F008	F009	F010	F011	F012	F019
F020	F021	F022	F023	F024	F025	F026
F027	F028	F032	F034	F035	F037	F038
F039	K044	K045	K046	K047	K084	K101
K102	P001	P002	P003	P004	P005	P006
P007	P008	P009	P010	P011	P012	P013
P014	P015	P016	P017	P018	P020	P021
P022	P023	P024	P026	P027	P028	P029
P030	P031	P033	P034	P036	P037	P038
P039	P040	P041	P042	P043	P044	P045
P046	P047	P048	P049	P050	P051	P054
P056	P057	P058	P059	P060	P062	P063
P064	P065	P066	P067	P068	P069	P070
P071	P072	P073	P074	P075	P076	P077
P078	P081	P082	P084	P085	P087	P088
P089	P092	P093	P094	P095	P096	P097
P098	P099	P101	P102	P103	P104	P105
P106	P108	P109	P110	P111	P112	P113
P114	P115	P116	P118	P119	P120	P121
P122	P123	P127	P128	P185	P188	P189
P190	P191	P192	P194	P196	P197	P198
P199	P201	P202	P203	P204	P205	U001
U002	U003	U004	U005	U006	U007	U008
U009	U010	U011	U012	U014	U015	U016
U017	U018	U019	U020	U021	U022	U023
U024	U025	U026	U027	U028	U029	U030
U031	U032	U033	U034	U035	U036	U037
U038	U039	U041	U042	U043	U044	U045
U046	U047	U048	U049	U050	U051	U052
U053	U055	U056	U057	U058	U059	U060
U061	U062	U063	U064	U066	U067	U068
U069	U070	U071	U072	U073	U074	U075

10. Type of Regulated Waste Activity (at your site)
B. Waste Codes for Federally Regulated Hazardous Wastes. (Continued)

U076	U077	U078	U079	U080	U081	U082
U083	U084	U085	U086	U087	U088	U089
U090	U091	U092	U093	U094	U095	U096
U097	U098	U099	U101	U102	U103	U105
U106	U107	U108	U109	U110	U111	U112
U113	U114	U115	U116	U117	U118	U119
U120	U121	U122	U123	U124	U125	U126
U127	U128	U129	U130	U131	U132	U133
U134	U135	U136	U137	U138	U140	U141
U142	U143	U144	U145	U146	U147	U148
U149	U150	U151	U152	U153	U154	U155
U156	U157	U158	U159	U160	U161	U162
U163	U164	U165	U166	U167	U168	U169
U170	U171	U172	U173	U174	U176	U177
U178	U179	U180	U181	U182	U183	U184
U185	U186	U187	U188	U189	U190	U191
U192	U193	U194	U196	U197	U200	U201
U202	U203	U204	U205	U206	U207	U208
U209	U210	U211	U213	U214	U215	U216
U217	U218	U219	U220	U221	U222	U223
U225	U226	U227	U228	U234	U235	U236
U237	U238	U239	U240	U243	U244	U246
U247	U248	U249	U271	U278	U279	U280
U328	U353	U359	U364	U367	U372	U373
U387	U389	U394	U395	U404	U409	U410
U411						

11. Additional Regulated Waste Activities (NOTE: Refer to your State regulations to determine if a separate permit is required.)

A. Other Waste Activities

☑ Y ☐ N	1. Transporter of Hazardous Waste—If "Yes", mark all that apply.
☑	a. Transporter
☑	b. Transfer Facility (at your site)
☐ Y ☑ N	2. Underground Injection Control
☐ Y ☑ N	3. United States Importer of Hazardous Waste
☐ Y ☑ N	4. Recognized Trader—If "Yes", mark all that apply.
☐	a. Importer
☐	b. Exporter
☐ Y ☑ N	5. Importer/Exporter of Spent Lead-Acid Batteries (SLABs) under 40 CFR 266 Subpart G—If "Yes", mark all that apply.
☐	a. Importer
☐	b. Exporter

B. Universal Waste Activities

☑ Y ☐ N	1. Large Quantity Handler of Universal Waste (you accumulate 5,000 kg or more) - If "Yes" mark all that apply. Note: Refer to your State regulations to determine what is regulated.
☑	a. Batteries
☑	b. Pesticides
☑	c. Mercury containing equipment
☑	d. Lamps
☑	e. Aerosol Cans
☐	f. Other (specify) _____
☐	g. Other (specify) _____
☐ Y ☑ N	2. Destination Facility for Universal Waste Note: A hazardous waste permit may be required for this activity.

C. Used Oil Activities

☐ Y ☑ N	1. Used Oil Transporter—If "Yes", mark all that apply.
☐	a. Transporter
☐	b. Transfer Facility (at your site)
☐ Y ☑ N	2. Used Oil Processor and/or Re-refiner—If "Yes", mark all that apply.
☐	a. Processor
☐	b. Re-refiner
☐ Y ☑ N	3. Off-Specification Used Oil Burner
☐ Y ☑ N	4. Used Oil Fuel Marketer—If "Yes", mark all that apply.
☐	a. Marketer Who Directs Shipment of Off-Specification Used Oil to Off-Specification Used Oil Burner
☐	b. Marketer Who First Claims the Used Oil Meets the Specifications

D. Pharmaceutical Activities

☐ Y ☑ N	1. Operating under 40 CFR Part 266, Subpart P for the management of hazardous waste pharmaceuticals—if "Yes", mark only one. Note: See the item-by-item instructions for definitions of healthcare facility and reverse distributor.
☐	a. Healthcare Facility
☐	b. Reverse Distributor
☐ Y ☑ N	2. Withdrawing from operating under 40 CFR Part 266, Subpart P for the management of hazardous waste pharmaceuticals. Note: You may only withdraw if you are a healthcare facility that is a VSQG for all of your hazardous waste, including hazardous waste pharmaceuticals.

12. Eligible Academic Entities with Laboratories—Notification for opting into or withdrawing from managing laboratory hazardous wastes pursuant to 40 CFR Part 262, Subpart K.

☐ Y ☑ N	A. Opting into or currently operating under 40 CFR Part 262, Subpart K for the management of hazardous wastes in laboratories— If "Yes", mark all that apply. Note: See the item-by-item instructions for definitions of types of eligible academic entities.
☐	1. College or University
☐	2. Teaching Hospital that is owned by or has a formal written affiliation with a college or university
☐	3. Non-profit Institute that is owned by or has a formal written affiliation with a college or university
☐ Y ☑ N	B. Withdrawing from 40 CFR Part 262, Subpart K for the management of hazardous wastes in laboratories.

13. Episodic Generation

☐ Y ☑ N	Are you an SQG or VSQG generating hazardous waste from a planned or unplanned episodic event, lasting no more than 60 days, that moves you to a higher generator category. If "Yes", you must fill out the Addendum for Episodic Generator.

14. LQG Consolidation of VSQG Hazardous Waste

☐ Y ☑ N	Are you an LQG notifying of consolidating VSQG Hazardous Waste Under the Control of the Same Person pursuant to 40 CFR 262.17(f)? If "Yes", you must fill out the Addendum for LQG Consolidation of VSQG hazardous waste.

15. Notification of LQG Site Closure for a Central Accumulation Area (CAA) (optional) OR Entire Facility (required)

☐ Y ☑ N	LQG Site Closure of a Central Accumulation Area (CAA) or Entire Facility.
	A. ☐ Central Accumulation Area (CAA) or ☐ Entire Facility
	B. Expected closure date: _____ mm/dd/yyyy
	C. Requesting new closure date: _____ mm/dd/yyyy
	D. Date closed : _____ mm/dd/yyyy ☐ 1. In compliance with the closure performance standards 40 CFR 262.17(a)(8) ☐ 2. Not in compliance with the closure performance standards 40 CFR 262.17(a)(8)

16. Notification of Hazardous Secondary Material (HSM) Activity

☑ Y ☐ N	Are you notifying under 40 CFR 260.42 that you will begin managing, are managing, or will stop managing hazardous secondary material under 40 CFR 260.30, 40 CFR 261.4(a)(23), (24), (25), or (27)? If "Yes", you must fill out the Addendum to the Site Identification Form for Managing Hazardous Secondary Material.

17. Electronic Manifest Broker

☐ Y ☑ N	Are you notifying as a person, as defined in 40 CFR 260.10, electing to use the EPA electronic manifest system to obtain, complete, and transmit an electronic manifest under a contractual relationship with a hazardous waste generator?

18. Comments (include item number for each comment)

8. Site Contact Information (Continued)
First Name: Michael MI: A Last Name: Mikolanis
Title: Manager, Environmental Management, Los Alamos Field Office, U. S. Department of Energy
Street Address: 1200 Trinity Drive, Suite 400P City, Town, or Village: Los Alamos
State: NM Country: USA Zip Code: 87544
Email: michael.mikolanis@em.doe.gov
Phone: (240) 562-1122 Ext: Fax:

9.B. Name of Site Legal Operator (Continued)
Newport News Nuclear BWXT-Los Alamos, LLC (N3B) Date Became an Operator: 04/30/2018
Operator Type: Private
Street Address: 1200 Trinity Drive, Suite 150 City, Town, or Village: Los Alamos
State: NM Country: USA Zip Code: 87544
Email: kim.lebak@em-la.doe.gov Phone: (505) 257-7690

10.B. Waste Codes for Federally Regulated Hazardous Wastes. See pages 3a and 3b.
19. Certification (Continued). See pages 6 and 6a.

19. Certification I certify under penalty of law that this document and all attachments were prepared under my direction or supervision in accordance with a system designed to assure that qualified personnel properly gather and evaluate the information submitted. Based on my inquiry of the person or persons who manage the system, or those persons directly responsible for gathering the information, the information submitted is, to the best of my knowledge and belief, true, accurate, and complete. I am aware that there are significant penalties for submitting false information, including the possibility of fines and imprisonment for knowing violations. **Note: For the RCRA Hazardous Waste Part A permit Application, all owners and operators must sign (see 40 CFR 270.10(b) and 270.11)**.

Signature of legal owner, operator or authorized representative	Date (mm/dd/yyyy)
Robert A. Gallegos Digitally signed by Robert A. Gallegos Date: 2023.03.09 17:02:23 -07'00'	Acting for
Printed Name (First, Middle Initial Last) **Karen E. Armijo**	Title **Permitting and Compliance Program Manager, National Nuclear Security Administration, Los Alamos Field Office, U.S. Department of Energy**
Email **karen.armijo@nnsa.doe.gov**	

Signature of legal owner, operator or authorized representative	Date (mm/dd/yyyy)
STEVEN STORY (Affiliate) Digitally signed by STEVEN STORY (Affiliate) Date: 2023.03.09 14:13:52 -07'00'	3/9/23
Printed Name (First, Middle Initial Last) **Jennifer E. Payne**	Title **Division Leader, Environmental Protection and Compliance Division, Triad National Security, LLC**
Email **jpayne@lanl.gov**	

16. Notification of Hazardous Secondary Material (HSM) Activity

☐ Y ☐ N	Are you notifying under 40 CFR 260.42 that you will begin managing, are managing, or will stop managing hazardous secondary material under 40 CFR 260.30, 40 CFR 261.4(a)(23), (24), (25), or (27)? If "Yes", you must fill out the Addendum to the Site Identification Form for Managing Hazardous Secondary Material.

17. Electronic Manifest Broker

☐ Y ☐ N	Are you notifying as a person, as defined in 40 CFR 260.10, electing to use the EPA electronic manifest system to obtain, complete, and transmit an electronic manifest under a contractual relationship with a hazardous waste generator?

18. Comments (include item number for each comment)

19. Certification I certify under penalty of law that this document and all attachments were prepared under my direction or supervision in accordance with a system designed to assure that qualified personnel properly gather and evaluate the information submitted. Based on my inquiry of the person or persons who manage the system, or those persons directly responsible for gathering the information, the information submitted is, to the best of my knowledge and belief, true, accurate, and complete. I am aware that there are significant penalties for submitting false information, including the possibility of fines and imprisonment for knowing violations. **Note: For the RCRA Hazardous Waste Part A permit Application, all owners and operators must sign (see 40 CFR 270.10(b) and 270.11)**.

Signature of legal owner, operator or authorized representative	Date (mm/dd/yyyy)
M Lee Bishop Digitally signed by M Lee Bishop Date: 2023.03.09 13:44:08 -07'00'	3/9/23
Printed Name (First, Middle Initial Last) **M. Lee Bishop**	Title **Director, Office of Quality and Regulatory Compliance, Environmental Management, Los Alamos Field Office, U.S. Department of Energy**
Email **lee.bishop@em.doe.gov**	

Signature of legal owner, operator or authorized representative	Date (mm/dd/yyyy)
Robert M. H. Macfarlane Digitally signed by Robert M. H. Macfarlane Date: 2023.03.06 18:04:25 -07'00'	3/6/23
Printed Name (First, Middle Initial Last) **Robert Macfarlane**	Title **Program Manager, Environment, Safety, Health and Quality, Newport News Nuclear BWXT-Los Alamos, LLC (N3B)**
Email **robert.macfarlane@em-la.doe.gov**	

ADDENDUM TO THE SITE IDENTIFICATION FORM: NOTIFICATION OF HAZARDOUS SECONDARY MATERIAL ACTIVITY

ONLY fill out this form if:

- You are located in a State that allows you to manage excluded hazardous secondary material (HSM) under 40 CFR 260.30, 261.4(a)(23), (24), (25), or (27) (or state equivalent; See https://www.epa.gov/hw/where-2018-definition-solid-waste-rule-effect for a list of eligible states; AND
- You are or will be managing excluded HSM in compliance with 40 CFR 260.30, 261.4(a)(23), (24), (25), or (27) (or state equivalent) or have stopped managing excluded HSM in compliance with the exclusion(s) and do not expect to manage any amount of excluded HSM under the exclusion(s) for at least one year. Do not include any information regarding your hazardous waste activities in this section. Note: If your facility was granted a solid waste variance under 40 CFR 260.30 prior to July 13, 2015, your management of HSM under 40 CFR 260.30 is grandfathered under the previous regulations and you are not required to notify for the HSM management activity excluded under 40 CFR 260.30.

1. Reason for Notification (Include dates where requested)

☐ Facility will begin managing excluded HSM as of _____ (mm/dd/yyyy).

☑ Facility is still managing excluded HSM/re-notifying as required by March 1 of each even-numbered year.

☐ Facility has stopped managing excluded HSM as of _____ (mm/dd/yyyy) and is notifying as required.

2. Description of Excluded HSM Activity. Please list the appropriate codes (see Code List section of the instructions) and quantities, in short tons, to describe your excluded HSM activity ONLY (do not include any information regarding your hazardous wastes). Use additional pages if more space is needed.

A. Facility Code	B. Waste Code(s) for HSM	C. Estimate Short Tons of excluded HSM to be managed annually	D. Actual Short Tons of excluded HSM that was managed during the most recent odd-numbered year	E. Land-based Unit Code
01	D001, D002, D003, F003	1	LT 1	NA

ADDENDUM TO THE SITE IDENTIFICATION FORM: EPISODIC GENERATOR

ONLY fill out this form if:

- You are an SQG or VSQG generating hazardous waste from a planned or unplanned episodic event, lasting no more then 60 days, that moves the generator to a higher generator category pursuant to 40 CFR 262 Subpart L. Note: Only one planned and one unplanned episodic event are allowed within one year; otherwise, you must follow the requirements of the higher generator category. Use additional pages if more space is needed.

Episodic Event	
1. Planned ☐ Excess chemical inventory removal ☐ Tank cleanouts ☐ Short-term construction or demolition ☐ Equipment maintenance during plant shutdowns ☐ Other _____	2. Unplanned ☐ Accidental spills ☐ Production process upsets ☐ Product recalls ☐ "Acts of nature" (Tornado, hurricane, flood, etc.) ☐ Other _____
3. Emergency Contact Phone	4. Emergency Contact Name
5. Beginning Date _____ (mm/dd/yyyy)	6. End Date _____ (mm/dd/yyyy)

Waste 1

7. Waste Description				8. Estimated Quantity (in pounds)	
9. Federal and/or State Hazardous Waste Codes					

Waste 2

7. Waste Description				8. Estimated Quantity (in pounds)	
9. Federal and/or State Hazardous Waste Codes					

Waste 3

7. Waste Description				8. Estimated Quantity (in pounds)	
9. Federal and/or State Hazardous Waste Codes					

ADDENDUM TO THE SITE IDENTIFICATION FORM: LQG CONSOLIDATION OF VSQG HAZARDOUS WASTE

ONLY fill out this form if:

- You are an LQG receiving hazardous waste from VSQGs under the control of the same person. Use additional pages if more space is needed.

VSQG 1		
1. EPA ID Number (if assigned)	2. Name	
3. Street Address		
4. City, Town, or Village	5. State	6. Zip Code
7. Contact Phone Number	8. Contact Name	
9. Email		

VSQG 2		
1. EPA ID Number (if assigned)	2. Name	
3. Street Address		
4. City, Town, or Village	5. State	6. Zip Code
7. Contact Phone Number	8. Contact Name	
9. Email		

VSQG 3		
1. EPA ID Number (if assigned)	2. Name	
3. Street Address		
4. City, Town, or Village	5. State	6. Zip Code
7. Contact Phone Number	8. Contact Name	
9. Email		

United States Environmental Protection Agency

HAZARDOUS WASTE PERMIT PART A FORM

1. Facility Permit Contact

First Name	**Theodore**	MI	**A**	Last Name	**Wyka**
Title	**Manager, National Nuclear Security Administration, Los Alamos Field Office, U.S. Department of Energy**				
Email	**theodore.wyka@nnsa.doe.gov**				
Phone	**(505) 667-5105**	Ext		Fax	**(505) 667-5948**

2. Facility Permit Contact Mailing Address

Street Address	**3747 West Jemez Road, MS A316**	
City, Town, or Village	**Los Alamos**	
State **NM**	Country **USA**	Zip Code **87544**

3. Facility Existence Date (mm/dd/yyyy)

1/1/1943

4. Other Environmental Permits

A. Permit Type	B. Permit Number	C. Description
See Page 10a		

5. Nature of Business

The central mission of Los Alamos National Laboratory is the reduction of global nuclear danger supported by research that also contributes to conventional defense, civilian, and industrial needs. This includes programs in nuclear, medium energy, and space physics; hydrodynamics; conventional explosives; chemistry; metallurgy; radiochemistry; space nuclear systems; controlled thermonuclear fusion; laser research; environmental technology; geothermal, solar, and fossil energy research; nuclear safeguards; biomedicine; health and biotechnology; and industrial partnerships.

4. Other Environmental Permits (continued)

A. Permit Type	B. Permit Number	C. Description
N	NMR100---	NPDES Construction General Permit coverage for various individual construction projects: NMR100xxx
N	NM0028355	NPDES Industrial and Sanitary Point Source Discharges
N	NMR050011	NPDES Storm Water Multi-Sector General Permit (MSGP)
N	NMR050012	NPDES MSGP
N	NMR050013	NPDES MSGP
N	NM0030759	NPDES LANL Storm Water Individual Permit
N	NMG870002	NPDES Pesticides General Permit (PGP) for discharges from the application of pesticides
R	NM0890010515	RCRA Hazardous Waste Facility Permit
E	DP-857	TA-46 SWWS Plant and TA-3 Sanitary Effluent Reclamation Facility (SERF) Discharge Permit
E	DP-1132	TA-50 Radioactive Liquid Waste Treatment Facility, Discharge Permit
E	DP-1589	Six (6) Domestic Septic Tank/Leachfield Systems, Discharge Permit
E	DP-1793	On-Site Treatment and Land Application of Groundwater, Discharge Permit
E	DP-1835	Injection of Treated Groundwater into Class V Underground Injection Control (UIC) Wells, Discharge
F	NWP-43	Water Canyon West Jemez road Storm Drain Controls
F	NWP-38	Sandia Canyon TA-72 Storm Water Controls
F	NWP-27	Habitat Restoration- Mortandad Wetland Enhancement
F	NWP-43	Sandia Canyon (Lower) Area 1 Storm Water Controls
F	NWP-43	Sandia Canyon (Lower) Area 2 Storm Water Controls
F	NWP-43	Upper Ancho Canyon Structure Storm Water Controls
F	NWP-43	North Ancho Canyon Lower Structure Storm Water Controls
F	NWP-18	North Ancho Canyon Aggregate Area Phase II Project
F	NWP-5	Lower LA Canyon Gaging Station E110.7 Installation and E109.9 Gage Structure Removal
E	P100-R2-M4	LANL Air Emissions Title V Operating Permit
E	2195-R1-R90	Various 20 NMAC 2.72.202 Exemptions
E	2195B-M3-R1	TA-3 Power Plant
E	2195F-R4	TA-33 Large Generator
E	GCP3-21954G-R1	TA-60 Asphalt Plant
E	2195H-R1	Data disintegrator
E	2195N-R2	Chemistry and Metallurgy Research Replacement Facility
E	2195P-R1	TA-33 Small Generators
E	634-M2-R1	TA-3-141 Beryllium Operations
E	632-R1	TA-35-213 Beryllium Operations
E	1081M1-R7	TA-55-4 Beryllium Operations

6. Process Codes and Design Capacities

Line Number		A. Process Code			B. Process Design Capacity		C. Process Total Number of Units	D. Unit Name
					(1) Amount	(2) Unit of Measure		
								See Page 11a

7. Description of Hazardous Wastes (Enter codes for Items 7.A, 7.C and 7.D(1))

Line No.		A. EPA Hazardous Waste No.				B. Estimated Annual Qty of Waste	C. Unit of Measure	D. Processes								
								(1) Process Codes								(2) Process Description (if code is not entered in 7.D1))
																See Pages 11b-11pppp

8. Map

Attach to this application a topographical map, or other equivalent map, of the area extending to at least one mile beyond property boundaries. The map must show the outline of the facility, the location of each of its existing intake and discharge structures, each of its hazardous waste treatment, storage, or disposal facilities, and each well where it injects fluids underground. Include all spring, rivers, and other surface water bodies in this map area. See instructions for precise requirements.

9. Facility Drawing

All existing facilities must include a scale drawing of the facility. See instructions for more detail.

10. Photographs

All existing facilities must include photographs (aerial or ground-level) that clearly delineate all existing structures; existing storage, treatment, and disposal areas; and sites of future storage, treatment, or disposal areas. See instructions for more detail.

11. Comments

Items 4, 6, and 7 have supplemental pages added in this document as referenced at each applicable item. All documentation is arranged by individual Technical Areas (TAs) at the Los Alamos National Laboratory.

6. Process Codes and Design Capacities (continued)

Line Number		A. Process Code			B. Process Design Capacity		C. Process Total Number of Units	D. Unit Name
					(1) Amount	(2) Unit of Measure		
X	1	S	0	1	18,500	G	001	Technical Area 3
X	2	T	0	4	3,441	U	001	Technical Area 3
X	3	X	0	1	20 or 50	J*	002	Technical Area 14 *Total indicates per day not per hour
X	4	X	0	1	1,200 or 50	J* or U	002	Technical Area 16 *Total indicates per day not per hour
X	5	X	0	1	2,000	J*	001	Technical Area 36 *Total indicates per day not per hour
X	6	X	0	1	2,000	J*	002	Technical Area 39 *Total indicates per day not per hour
X	7	S	0	1	31,500	G	002	Technical Area 50
X	8	T	0	4	3,716	U	002	Technical Area 50
X	9	S	0	1	407,880	G	001	Technical Area 54, Area L
1	0	T	0	4	23,160	U	001	Technical Area 54, Area L
1	1	D	8	0	1,200	Y	001	Technical Area 54, Area L
1	2	S	9	9	600	G	001	Technical Area 54, Area L
1	3	S	0	1	4,346,590	G	009	Technical Area 54, Area G
1	4	T	0	4	185,280	U	008	Technical Area 54, Area G
1	5	S	9	9	4,950	G	001	Technical Area 54, Area G
1	6	D	8	0	14	Y	001	Technical Area 54, Area G
1	7	S	0	1	34,110 + 13,410+	G	002	Technical Area 54, West +Total includes excess storage capacity
1	8	T	0	4	3,441	U	001	Technical Area 54, West
1	9	D	8	0	63	Y	001	Technical Area 54, Area H
2	0	S	0	1	272,145	G	009	Technical Area 55
2	1	S	0	2	137	G	001	Technical Area 55
2	2	T	0	4	13,914	U	005	Technical Area 55
2	3	S	0	1	105,875	G	001	Technical Area 63
2	4	T	0	4	23,160	U	001	Technical Area 63
2	5	S	0	1	17,600	G	001	Technical Area 60
2	6	T	0	4	3,441	U	001	Technical Area 60

7. Description of Hazardous Wastes (Enter codes for Items 7.A, 7.C and 7.D(1)) **(continued)**

Line No.	A. EPA Hazardous Waste No.					B. Estimated Annual Qty of Waste	C. Unit of Measure	D. Processes									
								(1) Process Codes									(2) Process Description (if code is not entered in 7.D1))
Technical Area 3																	
	1	D	0	0	1	7,000	P	S	0	1							
	2	D	0	0	2	21,000	P	S	0	1							
	3	D	0	0	3	2,500	P	S	0	1							
	4	D	0	0	4	3,000	P	S	0	1	T	0	4				
	5	D	0	0	5	3,000	P	S	0	1	T	0	4				
	6	D	0	0	6	2,500	P	S	0	1	T	0	4				
	7	D	0	0	7	7,000	P	S	0	1	T	0	4				
	8	D	0	0	8	27,000	P	S	0	1	T	0	4				
	9	D	0	0	9	4,000	P	S	0	1	T	0	4				
1	0	D	0	1	0	2,500	P	S	0	1	T	0	4				
1	1	D	0	1	1	3,000	P	S	0	1	T	0	4				
1	2	D	0	1	2	1,000	P	S	0	1							
1	3	D	0	1	8	1,500	P	S	0	1	T	0	4				
1	4	D	0	1	9	2,000	P	S	0	1	T	0	4				
1	5	D	0	2	1	2,000	P	S	0	1	T	0	4				
1	6	D	0	2	2	2,000	P	S	0	1	T	0	4				
1	7	D	0	2	3	2,000	P	S	0	1	T	0	4				
1	8	D	0	2	4	2,000	P	S	0	1	T	0	4				
1	9	D	0	2	5	2,000	P	S	0	1	T	0	4				
2	0	D	0	2	6	2,000	P	S	0	1	T	0	4				
2	1	D	0	2	7	1,500	P	S	0	1	T	0	4				
2	2	D	0	2	8	2,000	P	S	0	1	T	0	4				
2	3	D	0	2	9	1,000	P	S	0	1	T	0	4				
2	4	D	0	3	0	1,500	P	S	0	1	T	0	4				
2	5	D	0	3	2	1,500	P	S	0	1	T	0	4				
2	6	D	0	3	3	1,500	P	S	0	1	T	0	4				
2	7	D	0	3	4	1,500	P	S	0	1	T	0	4				
2	8	D	0	3	5	3,500	P	S	0	1	T	0	4				
2	9	D	0	3	6	1,500	P	S	0	1	T	0	4				
3	0	D	0	3	7	1,000	P	S	0	1	T	0	4				
3	1	D	0	3	8	1,500	P	S	0	1	T	0	4				
3	2	D	0	3	9	2,500	P	S	0	1	T	0	4				
3	3	D	0	4	0	2,500	P	S	0	1	T	0	4				
3	4	D	0	4	2	1,500	P	S	0	1	T	0	4				
3	5	D	0	4	3	1,500	P	S	0	1	T	0	4				

7. Description of Hazardous Wastes (Enter codes for Items 7.A, 7.C and 7.D(1)) **(continued)**

Line No.	A. EPA Hazardous Waste No.	B. Estimated Annual Qty of Waste	C. Unit of Measure	D. Processes	
				(1) Process Codes	(2) Process Description (if code is not entered in 7.D1))
Technical Area 3 (continued)					
36	F 0 0 1	21,000	P	S 0 1 T 0 4	
37	F 0 0 2	21,000	P	S 0 1 T 0 4	
38	F 0 0 3	21,000	P	S 0 1	
39	F 0 0 4	2,500	P	S 0 1 T 0 4	
40	F 0 0 5	21,000	P	S 0 1	
41	F 0 0 6	500	P	S 0 1	
42	F 0 0 7	500	P	S 0 1	
43	F 0 0 9	500	P	S 0 1	
44	P 0 0 3	1,000	P	S 0 1	
45	P 0 1 2	1,000	P	S 0 1	
46	P 0 1 5	1,000	P	S 0 1	
47	P 0 2 9	1,000	P	S 0 1	
48	P 0 3 0	1,000	P	S 0 1	
49	P 0 3 1	1,000	P	S 0 1	
50	P 0 3 8	1,000	P	S 0 1	
51	P 0 5 6	1,000	P	S 0 1	
52	P 0 6 3	1,000	P	S 0 1	
53	P 0 6 8	1,000	P	S 0 1	
54	P 0 7 3	1,000	P	S 0 1	
55	P 0 7 6	1,000	P	S 0 1	
56	P 0 7 8	1,000	P	S 0 1	
57	P 0 9 5	1,000	P	S 0 1	
58	P 0 9 6	1,000	P	S 0 1	
59	P 0 9 8	1,000	P	S 0 1	
60	P 0 9 9	500	P	S 0 1	
61	P 1 0 6	1,000	P	S 0 1	
62	P 1 1 3	1,000	P	S 0 1	
63	P 1 2 0	1,000	P	S 0 1	
64	U 0 0 1	1,000	P	S 0 1	
65	U 0 0 2	1,000	P	S 0 1	
66	U 0 0 3	1,000	P	S 0 1	
67	U 0 1 2	1,000	P	S 0 1	
68	U 0 1 9	1,000	P	S 0 1	
69	U 0 2 2	1,000	P	S 0 1	
70	U 0 2 9	1,000	P	S 0 1	

7. Description of Hazardous Wastes (Enter codes for Items 7.A, 7.C and 7.D(1)) **(continued)**

Line No.	A. EPA Hazardous Waste No.	B. Estimated Annual Qty of Waste	C. Unit of Measure	D. Processes	
				(1) Process Codes	(2) Process Description (if code is not entered in 7.D1))
Technical Area 3 (continued)					
7 1	U 0 3 1	1,000	P	S 0 1	
7 2	U 0 3 7	1,000	P	S 0 1	
7 3	U 0 4 4	1,000	P	S 0 1	
7 4	U 0 4 5	1,000	P	S 0 1	
7 5	U 0 5 2	1,000	P	S 0 1	
7 6	U 0 5 6	1,000	P	S 0 1	
7 7	U 0 5 7	1,000	P	S 0 1	
7 8	U 0 7 5	1,000	P	S 0 1	
7 9	U 0 7 7	1,000	P	S 0 1	
8 0	U 0 8 0	1,000	P	S 0 1	
8 1	U 1 0 3	500	P	S 0 1	
8 2	U 1 0 8	1,000	P	S 0 1	
8 3	U 1 1 2	1,000	P	S 0 1	
8 4	U 1 1 5	1,000	P	S 0 1	
8 5	U 1 1 7	1,000	P	S 0 1	
8 6	U 1 2 1	1,000	P	S 0 1	
8 7	U 1 2 2	1,000	P	S 0 1	
8 8	U 1 2 3	1,000	P	S 0 1	
8 9	U 1 3 1	1,000	P	S 0 1	
9 0	U 1 3 3	1,000	P	S 0 1	
9 1	U 1 3 4	1,000	P	S 0 1	
9 2	U 1 3 5	1,000	P	S 0 1	
9 3	U 1 4 0	1,000	P	S 0 1	
9 4	U 1 4 4	1,000	P	S 0 1	
9 5	U 1 5 1	1,000	P	S 0 1	
9 6	U 1 5 4	1,000	P	S 0 1	
9 7	U 1 5 9	1,000	P	S 0 1	
9 8	U 1 6 0	1,000	P	S 0 1	
9 9	U 1 6 1	1,000	P	S 0 1	
10 0	U 1 6 5	1,000	P	S 0 1	
10 1	U 1 6 9	1,000	P	S 0 1	
10 2	U 1 8 8	1,000	P	S 0 1	
10 3	U 1 9 0	1,000	P	S 0 1	
10 4	U 1 9 6	1,000	P	S 0 1	
10 5	U 2 0 4	1,000	P	S 0 1	

7. Description of Hazardous Wastes (Enter codes for Items 7.A, 7.C and 7.D(1)) **(continued)**

Line No.	A. EPA Hazardous Waste No.	B. Estimated Annual Qty of Waste	C. Unit of Measure	D. Processes	
				(1) Process Codes	(2) Process Description (if code is not entered in 7.D1))
10 6	U 2 1 0	1,000	P	S 0 1	
10 7	U 2 1 1	1,000	P	S 0 1	
Technical Area 3 (continued)					
10 8	U 2 1 3	1,000	P	S 0 1	
10 9	U 2 1 6	1,000	P	S 0 1	
11 0	U 2 1 8	1,000	P	S 0 1	
11 1	U 2 1 9	1,000	P	S 0 1	
11 2	U 2 2 0	1,000	P	S 0 1	
11 3	U 2 2 5	500	P	S 0 1	
11 4	U 2 2 6	1,000	P	S 0 1	
11 5	U 2 2 7	500	P	S 0 1	
11 6	U 2 2 8	1,000	P	S 0 1	
11 7	U 2 3 9	500	P	S 0 1	
11 8	U 2 4 6	500	P	S 0 1	

7. Description of Hazardous Wastes (Enter codes for Items 7.A, 7.C and 7.D(1)) **(continued)**

Line No.	A. EPA Hazardous Waste No.					B. Estimated Annual Qty of Waste	C. Unit of Measure	D. Processes								
								(1) Process Codes								(2) Process Description (if code is not entered in 7.D1))
Technical Area 14																
	1	D	0	0	1	2,000	P	X	0	1						
	2	D	0	0	3											Included with above.
	3	D	0	0	5											Included with above.
	4	D	0	0	6											Included with above.
	5	D	0	0	7											Included with above.
	6	D	0	0	8											Included with above.
	7	D	0	0	9											Included with above.
	8	D	0	1	1											Included with above.
	9	D	0	1	8											Included with above.
1	0	D	0	2	2											Included with above.
1	1	D	0	2	8											Included with above.
1	2	D	0	2	9											Included with above.
1	3	D	0	3	0											Included with above.
1	4	D	0	3	5											Included with above.
1	5	D	0	3	6											Included with above.
1	6	D	0	3	8											Included with above.
1	7	D	0	4	0											Included with above.
1	8	F	0	0	1											Included with above.
1	9	F	0	0	2											Included with above.
2	0	F	0	0	3											Included with above.
2	1	F	0	0	4											Included with above.
2	2	F	0	0	5											Included with above.

7. Description of Hazardous Wastes (Enter codes for Items 7.A, 7.C and 7.D(1)) **(continued)**

Line No.	A. EPA Hazardous Waste No.					B. Estimated Annual Qty of Waste	C. Unit of Measure	D. Processes								
								(1) Process Codes								(2) Process Description (if code is not entered in 7.D1))
Technical Area 16																
	1	D	0	0	1	20,000	P	X	0	1						
	2	D	0	0	2											Included with above.
	3	D	0	0	3											Included with above.
	4	D	0	0	5											Included with above.
	5	D	0	0	6											Included with above.
	6	D	0	0	7											Included with above.
	7	D	0	0	8											Included with above.
	8	D	0	0	9											Included with above.
	9	D	0	1	0											Included with above.
1	0	D	0	1	1											Included with above.
1	1	D	0	1	8											Included with above.
1	2	D	0	2	2											Included with above.
1	3	D	0	2	8											Included with above.
1	4	D	0	2	9											Included with above.
1	5	D	0	3	0											Included with above.
1	6	D	0	3	5											Included with above.
1	7	D	0	3	6											Included with above.
1	8	D	0	3	8											Included with above.
1	9	D	0	4	0											Included with above.
2	0	F	0	0	1											Included with above.
2	1	F	0	0	2											Included with above.
2	2	F	0	0	3											Included with above.
2	3	F	0	0	4											Included with above.
2	4	F	0	0	5											Included with above.
2	5	K	0	4	4											Included with above.
2	6	K	0	4	5											Included with above.

7. Description of Hazardous Wastes (Enter codes for Items 7.A, 7.C and 7.D(1)) **(continued)**

Line No.	A. EPA Hazardous Waste No.					B. Estimated Annual Qty of Waste	C. Unit of Measure	D. Processes								
								(1) Process Codes								(2) Process Description (if code is not entered in 7.D1))
Technical Area 36																
	1	D	0	0	1	15,000	P	X	0	1						
	2	D	0	0	3											Included with above.
	3	D	0	0	5											Included with above.
	4	D	0	0	6											Included with above.
	5	D	0	0	7											Included with above.
	6	D	0	0	8											Included with above.
	7	D	0	0	9											Included with above.
	8	D	0	1	0											Included with above.
	9	D	0	1	1											Included with above.
1	0	D	0	1	8											Included with above.
1	1	D	0	2	2											Included with above.
1	2	D	0	2	8											Included with above.
1	3	D	0	2	9											Included with above.
1	4	D	0	3	0											Included with above.
1	5	D	0	3	5											Included with above.
1	6	D	0	3	6											Included with above.
1	7	D	0	3	8											Included with above.
1	8	D	0	4	0											Included with above.
1	9	F	0	0	1											Included with above.
2	0	F	0	0	2											Included with above.
2	1	F	0	0	3											Included with above.
2	2	F	0	0	4											Included with above.
2	3	F	0	0	5											Included with above.

7. Description of Hazardous Wastes (Enter codes for Items 7.A, 7.C and 7.D(1)) **(continued)**

Line No.	A. EPA Hazardous Waste No.					B. Estimated Annual Qty of Waste	C. Unit of Measure	D. Processes								
								(1) Process Codes								(2) Process Description (if code is not entered in 7.D1))
Technical Area 39																
	1	D	0	0	1	15,000	P	X	0	1						
	2	D	0	0	3											Included with above.
	3	D	0	0	5											Included with above.
	4	D	0	0	6											Included with above.
	5	D	0	0	7											Included with above.
	6	D	0	0	8											Included with above.
	7	D	0	0	9											Included with above.
	8	D	0	1	0											Included with above.
	9	D	0	1	1											Included with above.
1	0	D	0	1	8											Included with above.
1	1	D	0	2	2											Included with above.
1	2	D	0	2	8											Included with above.
1	3	D	0	2	9											Included with above.
1	4	D	0	3	0											Included with above.
1	5	D	0	3	5											Included with above.
1	6	D	0	3	6											Included with above.
1	7	D	0	3	8											Included with above.
1	8	D	0	4	0											Included with above.
1	9	F	0	0	1											Included with above.
2	0	F	0	0	2											Included with above.
2	1	F	0	0	3											Included with above.
2	2	F	0	0	4											Included with above.
2	3	F	0	0	5											Included with above.

7. Description of Hazardous Wastes (Enter codes for Items 7.A, 7.C and 7.D(1)) **(continued)**

Line No.	A. EPA Hazardous Waste No.	B. Estimated Annual Qty of Waste	C. Unit of Measure	D. Processes	
				(1) Process Codes	(2) Process Description (if code is not entered in 7.D1))
Technical Area 50					
	D001	69,696	P	S01 T04	
	D002	52,734	P	S01 T04	
	D003	3,444	P	S01	
	D004	7,531	P	S01 T04	
	D005	7,740	P	S01 T04	
	D006	535, 451	P	S01 T04	
	D007	567, 226	P	S01 T04	
	D008	1,405,439	P	S01 T04	
	D009	75,666	P	S01 T04	
10	D010	8,922	P	S01 T04	
11	D011	31,255	P	S01 T04	
12	D012	100	P	S01	
13	D013	100	P	S01	
14	D014	100	P	S01	
15	D015	100	P	S01	
16	D016	44	P	S01	
17	D017	66	P	S01	
18	D018	5,535	P	S01 T04	
19	D019	4,261	P	S01 T04	
20	D020	100	P	S01 T04	
21	D021	100	P	S01 T04	
22	D022	100	P	S01 T04	
23	D023	100	P	S01 T04	
24	D024	100	P	S01 T04	
25	D025	100	P	S01 T04	
26	D026	518	P	S01 T04	
27	D027	972	P	S01 T04	
28	D028	216,783	P	S01 T04	
29	D029	215,184	P	S01 T04	
30	D030	5,491	P	S01 T04	
31	D031	293	P	S01 T04	
32	D032	3,135	P	S01 T04	
33	D033	2,222	P	S01 T04	
34	D034	1,228	P	S01 T04	
35	D035	1,792	P	S01 T04	
36	D036	549	P	S01 T04	

7. Description of Hazardous Wastes (Enter codes for Items 7.A, 7.C and 7.D(1)) **(continued)**

Line No.	A. EPA Hazardous Waste No.	B. Estimated Annual Qty of Waste	C. Unit of Measure	D. Processes	
				(1) Process Codes	(2) Process Description (if code is not entered in 7.D1))
Technical Area 50 (continued)					
37	D037	761	P	S01 T04	
38	D038	1,549	P	S01 T04	
39	D039	1,675	P	S01 T04	
40	D040	3,942	P	S01 T04	
41	D041	293	P	S01 T04	
42	D042	1,182	P	S01 T04	
43	D043	655	P	S01 T04	
44	F001	442,263	P	S01 T04	
45	F002	147,347	P	S01 T04	
46	F003	50,980	P	S01 T04	
47	F004	2,817	P	S01 T04	
48	F005	334,821	P	S01 T04	
49	F006	100	P	S01 T04	
50	F007	100	P	S01 T04	
51	F008	100	P	S01	
52	F009	165	P	S01 T04	
53	F010	100	P	S01	
54	F011	100	P	S01	
55	F012	100	P	S01	
56	F019	100	P	S01	
57	F020	100	P	S01	
58	F021	100	P	S01	
59	F022	100	P	S01	
60	F023	100	P	S01	
61	F024	100	P	S01	
62	F025	100	P	S01	
63	F026	100	P	S01	
64	F027	165	P	S01	
65	F028	100	P	S01	
66	F032	100	P	S01	
67	F034	100	P	S01	
68	F035	100	P	S01	
69	F037	100	P	S01	
70	F038	100	P	S01	
71	F039	100	P	S01	
72	K044	100	P	S01	

7. Description of Hazardous Wastes (Enter codes for Items 7.A, 7.C and 7.D(1)) **(continued)**

Line No.	A. EPA Hazardous Waste No.	B. Estimated Annual Qty of Waste	C. Unit of Measure	D. Processes	
				(1) Process Codes	(2) Process Description (if code is not entered in 7.D1))
Technical Area 50 (continued)					
7 3	K 0 4 5	100	P	S 0 1	
7 4	K 0 4 6	100	P	S 0 1	
7 5	K 0 4 7	100	P	S 0 1	
7 6	K 0 8 4	100	P	S 0 1	
7 7	K 1 0 1	100	P	S 0 1	
7 8	K 1 0 2	100	P	S 0 1	
7 9	P 0 0 1	100	P	S 0 1	
8 0	P 0 0 2	100	P	S 0 1	
8 1	P 0 0 3	293	P	S 0 1	
8 2	P 0 0 4	100	P	S 0 1	
8 3	P 0 0 5	100	P	S 0 1	
8 4	P 0 0 6	143	P	S 0 1	
8 5	P 0 0 7	100	P	S 0 1	
8 6	P 0 0 8	100	P	S 0 1	
8 7	P 0 0 9	100	P	S 0 1	
8 8	P 0 1 0	100	P	S 0 1	
8 9	P 0 1 1	143	P	S 0 1	
9 0	P 0 1 2	293	P	S 0 1	
9 1	P 0 1 3	100	P	S 0 1	
9 2	P 0 1 4	100	P	S 0 1	
9 3	P 0 1 5	293	P	S 0 1	
9 4	P 0 1 6	100	P	S 0 1	
9 5	P 0 1 7	100	P	S 0 1	
9 6	P 0 1 8	100	P	S 0 1	
9 7	P 0 2 0	100	P	S 0 1	
9 8	P 0 2 1	100	P	S 0 1	
9 9	P 0 2 2	100	P	S 0 1	
10 0	P 0 2 3	100	P	S 0 1	
10 1	P 0 2 4	100	P	S 0 1	
10 2	P 0 2 6	100	P	S 0 1	
10 3	P 0 2 7	100	P	S 0 1	
10 4	P 0 2 8	100	P	S 0 1	
10 5	P 0 2 9	293	P	S 0 1	
10 6	P 0 3 0	485	P	S 0 1	
10 7	P 0 3 1	485	P	S 0 1	
10 8	P 0 3 3	143	P	S 0 1	

7. Description of Hazardous Wastes (Enter codes for Items 7.A, 7.C and 7.D(1)) **(continued)**

Line No.	A. EPA Hazardous Waste No.	B. Estimated Annual Qty of Waste	C. Unit of Measure	D. Processes	
				(1) Process Codes	(2) Process Description (if code is not entered in 7.D1))
Technical Area 50 (continued)					
109	P034	100	P	S01	
110	P036	100	P	S01	
111	P037	100	P	S01	
112	P038	227	P	S01	
113	P039	100	P	S01	
114	P040	100	P	S01	
115	P041	100	P	S01	
116	P042	100	P	S01	
117	P043	143	P	S01	
118	P044	100	P	S01	
119	P045	100	P	S01	
120	P046	100	P	S01	
121	P047	100	P	S01	
122	P048	143	P	S01	
123	P049	100	P	S01	
124	P050	100	P	S01	
125	P051	100	P	S01	
126	P054	100	P	S01	
127	P056	2,624	P	S01	
128	P057	100	P	S01	
129	P058	100	P	S01	
130	P059	100	P	S01	
131	P060	100	P	S01	
132	P062	100	P	S01	
133	P063	293	P	S01	
134	P064	100	P	S01	
135	P065	100	P	S01	
136	P066	100	P	S01	
137	P067	100	P	S01	
138	P068	293	P	S01	
139	P069	100	P	S01	
140	P070	100	P	S01	
141	P071	100	P	S01	
142	P072	100	P	S01	
143	P073	293	P	S01	
144	P074	100	P	S01	

7. Description of Hazardous Wastes (Enter codes for Items 7.A, 7.C and 7.D(1)) **(continued)**

Line No.	A. EPA Hazardous Waste No.	B. Estimated Annual Qty of Waste	C. Unit of Measure	D. Processes	
				(1) Process Codes	(2) Process Description (if code is not entered in 7.D1))
Technical Area 50 (continued)					
14	P075	100	P	S01	
14	P076	403	P	S01	
14	P077	100	P	S01	
14	P078	425	P	S01	
14	P081	100	P	S01	
15	P082	100	P	S01	
15	P084	100	P	S01	
15	P085	100	P	S01	
15	P087	100	P	S01	
15	P088	100	P	S01	
15	P089	100	P	S01	
15	P092	143	P	S01	
15	P093	100	P	S01	
15	P094	100	P	S01	
15	P095	293	P	S01	
16	P096	293	P	S01	
16	P097	100	P	S01	
16	P098	293	P	S01	
16	P099	100	P	S01	
16	P101	100	P	S01	
16	P102	100	P	S01	
16	P103	100	P	S01	
16	P104	143	P	S01	
16	P105	143	P	S01	
16	P106	293	P	S01	
17	P108	100	P	S01	
17	P109	100	P	S01	
17	P110	100	P	S01	
17	P111	100	P	S01	
17	P112	143	P	S01	
17	P113	293	P	S01	
17	P114	100	P	S01	
17	P115	100	P	S01	
17	P116	100	P	S01	
17	P118	100	P	S01	
18	P119	143	P	S01	

7. Description of Hazardous Wastes (Enter codes for Items 7.A, 7.C and 7.D(1)) **(continued)**

Line No.	A. EPA Hazardous Waste No.	B. Estimated Annual Qty of Waste	C. Unit of Measure	D. Processes	
				(1) Process Codes	(2) Process Description (if code is not entered in 7.D1))
Technical Area 50 (continued)					
18	P120	293	P	S01	
18	P121	100	P	S01	
18	P122	100	P	S01	
18	P123	100	P	S01	
18	P127	100	P	S01	
18	P128	100	P	S01	
18	P185	100	P	S01	
18	P188	100	P	S01	
18	P189	100	P	S01	
19	P190	100	P	S01	
19	P191	100	P	S01	
19	P192	100	P	S01	
19	P194	100	P	S01	
19	P196	100	P	S01	
19	P197	100	P	S01	
19	P198	100	P	S01	
19	P199	100	P	S01	
19	P201	100	P	S01	
19	P202	100	P	S01	
20	P203	100	P	S01	
20	P204	100	P	S01	
20	P205	100	P	S01	
20	U001	293	P	S01	
20	U002	954	P	S01	
20	U003	485	P	S01	
20	U004	100	P	S01	
20	U005	100	P	S01	
20	U006	100	P	S01	
20	U007	143	P	S01	
21	U008	143	P	S01	
21	U009	143	P	S01	
21	U010	100	P	S01	
21	U011	100	P	S01	
21	U012	293	P	S01	
21	U014	100	P	S01	
21	U015	100	P	S01	

7. Description of Hazardous Wastes (Enter codes for Items 7.A, 7.C and 7.D(1)) **(continued)**

Line No.	A. EPA Hazardous Waste No.	B. Estimated Annual Qty of Waste	C. Unit of Measure	D. Processes	
				(1) Process Codes	(2) Process Description (if code is not entered in 7.D1))
Technical Area 50 (continued)					
21	U016	100	P	S01	
21	U017	100	P	S01	
21	U018	143	P	S01	
22	U019	470	P	S01	
22	U020	100	P	S01	
22	U021	100	P	S01	
22	U022	293	P	S01	
22	U023	100	P	S01	
22	U024	100	P	S01	
22	U025	100	P	S01	
22	U026	100	P	S01	
22	U027	100	P	S01	
22	U028	100	P	S01	
23	U029	293	P	S01	
23	U030	100	P	S01	
23	U031	293	P	S01	
23	U032	100	P	S01	
23	U034	143	P	S01	
23	U035	100	P	S01	
23	U036	100	P	S01	
23	U037	100	P	S01	
23	U038	143	P	S01	
23	U039	100	P	S01	
24	U039	100	P	S01	
24	U041	143	P	S01	
24	U042	100	P	S01	
24	U043	100	P	S01	
24	U044	293	P	S01	
24	U045	293	P	S01	
24	U046	100	P	S01	
24	U047	100	P	S01	
24	U048	100	P	S01	
24	U049	100	P	S01	
25	U050	100	P	S01	
25	U051	100	P	S01	

7. Description of Hazardous Wastes (Enter codes for Items 7.A, 7.C and 7.D(1)) **(continued)**

Line No.	A. EPA Hazardous Waste No.	B. Estimated Annual Qty of Waste	C. Unit of Measure	D. Processes	
				(1) Process Codes	(2) Process Description (if code is not entered in 7.D1))
Technical Area 50 (continued)					
25	U052	293	P	S01	
25	U053	100	P	S01	
25	U055	143	P	S01	
25	U056	293	P	S01	
25	U057	293	P	S01	
25	U058	100	P	S01	
25	U059	100	P	S01	
25	U060	100	P	S01	
26	U061	100	P	S01	
26	U062	100	P	S01	
26	U063	100	P	S01	
26	U064	100	P	S01	
26	U066	100	P	S01	
26	U067	143	P	S01	
26	U068	143	P	S01	
26	U069	100	P	S01	
26	U070	165	P	S01	
26	U071	100	P	S01	
27	U072	100	P	S01	
27	U073	100	P	S01	
27	U074	100	P	S01	
27	U075	381	P	S01	
27	U076	100	P	S01	
27	U077	293	P	S01	
27	U078	100	P	S01	
27	U079	100	P	S01	
27	U080	4,129	P	S01	T04
27	U081	100	P	S01	
28	U082	100	P	S01	
28	U083	100	P	S01	
28	U084	100	P	S01	
28	U085	143	P	S01	
28	U086	100	P	S01	
28	U087	100	P	S01	
28	U088	100	P	S01	
28	U089	100	P	S01	

7. Description of Hazardous Wastes (Enter codes for Items 7.A, 7.C and 7.D(1)) **(continued)**

Line No.	A. EPA Hazardous Waste No.	B. Estimated Annual Qty of Waste	C. Unit of Measure	D. Processes	
				(1) Process Codes	(2) Process Description (if code is not entered in 7.D1))
Technical Area 50 (continued)					
28	U090	100	P	S01	
28	U091	518	P	S01	
29	U092	143	P	S01	
29	U093	100	P	S01	
29	U094	100	P	S01	
29	U095	100	P	S01	
29	U096	100	P	S01	
29	U097	100	P	S01	
29	U098	100	P	S01	
29	U099	100	P	S01	
29	U101	100	P	S01	
29	U102	100	P	S01	
30	U103	143	P	S01	
30	U105	100	P	S01	
30	U106	100	P	S01	
30	U107	100	P	S01	
30	U108	293	P	S01	
30	U109	143	P	S01	
30	U110	100	P	S01	
30	U111	100	P	S01	
30	U112	293	P	S01	
30	U113	100	P	S01	
31	U114	100	P	S01	
31	U115	293	P	S01	
31	U116	100	P	S01	
31	U117	293	P	S01	
31	U118	100	P	S01	
31	U119	100	P	S01	
31	U120	100	P	S01	
31	U121	293	P	S01	
31	U122	778	P	S01	
31	U123	293	P	S01	
32	U124	143	P	S01	
32	U125	100	P	S01	
32	U126	100	P	S01	
32	U127	100	P	S01	

7. Description of Hazardous Wastes (Enter codes for Items 7.A, 7.C and 7.D(1)) **(continued)**

Line No.	A. EPA Hazardous Waste No.	B. Estimated Annual Qty of Waste	C. Unit of Measure	D. Processes	
				(1) Process Codes	(2) Process Description (if code is not entered in 7.D1))
Technical Area 50 (continued)					
32	U128	100	P	S01	
32	U129	100	P	S01	
32	U130	100	P	S01	
32	U131	293	P	S01	
32	U132	100	P	S01	
32	U133	293	P	S01	
33	U134	667	P	S01	
33	U135	447	P	S01	
33	U136	143	P	S01	
33	U137	100	P	S01	
33	U138	100	P	S01	
33	U140	293	P	S01	
33	U141	100	P	S01	
33	U142	100	P	S01	
33	U143	100	P	S01	
33	U144	293	P	S01	
34	U145	293	P	S01	
34	U146	100	P	S01	
34	U147	100	P	S01	
34	U148	100	P	S01	
34	U149	100	P	S01	
34	U150	100	P	S01	
34	U151	884	P	S01	
34	U152	100	P	S01	
34	U153	143	P	S01	
34	U154	359	P	S01	
35	U155	100	P	S01	
35	U156	100	P	S01	
35	U157	100	P	S01	
35	U158	100	P	S01	
35	U159	315	P	S01	
35	U160	293	P	S01	
35	U161	470	P	S01	
35	U162	143	P	S01	
35	U163	143	P	S01	
35	U164	100	P	S01	

7. Description of Hazardous Wastes (Enter codes for Items 7.A, 7.C and 7.D(1)) **(continued)**

Line No.	A. EPA Hazardous Waste No.	B. Estimated Annual Qty of Waste	C. Unit of Measure	D. Processes	
				(1) Process Codes	(2) Process Description (if code is not entered in 7.D1))
Technical Area 50 (continued)					
36	U156	293	P	S01	
36	U166	100	P	S01	
36	U167	143	P	S01	
36	U168	143	P	S01	
36	U169	293	P	S01	
36	U170	143	P	S01	
36	U171	100	P	S01	
36	U172	100	P	S01	
36	U173	100	P	S01	
36	U174	100	P	S01	
37	U176	100	P	S01	
37	U177	100	P	S01	
37	U178	100	P	S01	
37	U179	100	P	S01	
37	U180	100	P	S01	
37	U181	100	P	S01	
37	U182	100	P	S01	
37	U183	100	P	S01	
37	U184	100	P	S01	
37	U185	100	P	S01	
38	U186	100	P	S01	
38	U187	100	P	S01	
38	U188	293	P	S01	
38	U189	100	P	S01	
38	U190	293	P	S01	
38	U191	100	P	S01	
38	U192	100	P	S01	
38	U193	100	P	S01	
38	U194	100	P	S01	
38	U196	293	P	S01	
39	U197	100	P	S01	
39	U200	100	P	S01	
39	U201	100	P	S01	
39	U202	100	P	S01	
39	U203	293	P	S01	

7. Description of Hazardous Wastes (Enter codes for Items 7.A, 7.C and 7.D(1)) **(continued)**

Line No.	A. EPA Hazardous Waste No.	B. Estimated Annual Qty of Waste	C. Unit of Measure	D. Processes	
				(1) Process Codes	(2) Process Description (if code is not entered in 7.D1))
Technical Area 50 (continued)					
39	U205	100	P	S01	
39	U206	100	P	S01	
39	U207	100	P	S01	
39	U208	100	P	S01	
40	U209	100	P	S01	
40	U210	513	P	S01	
40	U211	359	P	S01	
40	U213	293	P	S01	
40	U214	100	P	S01	
40	U215	100	P	S01	
40	U216	293	P	S01	
40	U217	100	P	S01	
40	U218	293	P	S01	
40	U219	293	P	S01	
41	U220	491	P	S01	
41	U221	100	P	S01	
41	U222	100	P	S01	
41	U223	143	P	S01	
41	U225	293	P	S01	
41	U226	6,594	P	S01	
41	U227	293	P	S01	
41	U228	1,219	P	S01	
41	U234	100	P	S01	
41	U235	100	P	S01	
42	U236	100	P	S01	
42	U237	100	P	S01	
42	U238	100	P	S01	
42	U239	646	P	S01	
42	U240	143	P	S01	
42	U243	100	P	S01	
42	U244	100	P	S01	
42	U246	231	P	S01	
42	U247	100	P	S01	
42	U248	100	P	S01	
43	U249	100	P	S01	
43	U271	100	P	S01	

7. Description of Hazardous Wastes (Enter codes for Items 7.A, 7.C and 7.D(1)) **(continued)**

Line No.	A. EPA Hazardous Waste No.	B. Estimated Annual Qty of Waste	C. Unit of Measure	D. Processes	
				(1) Process Codes	(2) Process Description (if code is not entered in 7.D1))
Technical Area 50 (continued)					
43	U278	100	P	S01	
43	U279	100	P	S01	
43	U280	100	P	S01	
43	U328	100	P	S01	
43	U353	100	P	S01	
43	U359	100	P	S01	
43	U364	100	P	S01	
43	U367	100	P	S01	
44	U372	100	P	S01	
44	U373	100	P	S01	
44	U387	100	P	S01	
44	U389	100	P	S01	
44	U394	100	P	S01	
44	U395	100	P	S01	
44	U404	100	P	S01	
44	U409	100	P	S01	
44	U410	100	P	S01	
44	U411	100	P	S01	

7. Description of Hazardous Wastes (Enter codes for Items 7.A, 7.C and 7.D(1)) **(continued)**

Line No.	A. EPA Hazardous Waste No.	B. Estimated Annual Qty of Waste	C. Unit of Measure	D. Processes	
				(1) Process Codes	(2) Process Description (if code is not entered in 7.D1))
Technical Area 54, Area L					
	D 0 0 1	220,000	P	S 0 1	
	D 0 0 2	365,000	P	S 0 1	
	D 0 0 3	100,000	P	S 0 1	
	D 0 0 4	25,000	P	S 0 1 T 0 4	
	D 0 0 5	80,000	P	S 0 1 T 0 4	
	D 0 0 6	65,000	P	S 0 1 T 0 4	
	D 0 0 7	75,000	P	S 0 1 T 0 4	
	D 0 0 8	800,000	P	S 0 1 T 0 4 S 9 9	
	D 0 0 9	65,000	P	S 0 1 T 0 4	
1 0	D 0 1 0	30,000	P	S 0 1 T 0 4	
1 1	D 0 1 1	40,000	P	S 0 1 T 0 4	
1 2	D 0 1 2	12,000	P	S 0 1	
1 3	D 0 1 3	4,000	P	S 0 1	
1 4	D 0 1 4	4,000	P	S 0 1	
1 5	D 0 1 5	7,000	P	S 0 1	
1 6	D 0 1 6	4,000	P	S 0 1	
1 7	D 0 1 7	4,000	P	S 0 1	
1 8	D 0 1 8	20,000	P	S 0 1 T 0 4	
1 9	D 0 1 9	20,000	P	S 0 1 T 0 4	
2 0	D 0 2 0	30,000	P	S 0 1 T 0 4	
2 1	D 0 2 1	10,000	P	S 0 1 T 0 4	
2 2	D 0 2 2	23,000	P	S 0 1 T 0 4	
2 3	D 0 2 3	4,000	P	S 0 1 T 0 4	
2 4	D 0 2 4	4,000	P	S 0 1 T 0 4	
2 5	D 0 2 5	4,000	P	S 0 1 T 0 4	
2 6	D 0 2 6	4,000	P	S 0 1 T 0 4	
2 7	D 0 2 7	12,000	P	S 0 1 T 0 4	
2 8	D 0 2 8	30,000	P	S 0 1 T 0 4	
2 9	D 0 2 9	7,000	P	S 0 1 T 0 4	
3 0	D 0 3 0	20,000	P	S 0 1 T 0 4	
3 1	D 0 3 1	12,000	P	S 0 1 T 0 4	
3 2	D 0 3 2	19,000	P	S 0 1 T 0 4	
3 3	D 0 3 3	19,000	P	S 0 1 T 0 4	
3 4	D 0 3 4	19,000	P	S 0 1 T 0 4	
3 5	D 0 3 5	20,000	P	S 0 1 T 0 4	
3 6	D 0 3 6	9,000	P	S 0 1 T 0 4	

7. Description of Hazardous Wastes (Enter codes for Items 7.A, 7.C and 7.D(1)) **(continued)**

Line No.	A. EPA Hazardous Waste No.	B. Estimated Annual Qty of Waste	C. Unit of Measure	D. Processes	
				(1) Process Codes	(2) Process Description (if code is not entered in 7.D1))
Technical Area 54, Area L (continued)					
37	D037	7,000	P	S01 T04	
38	D038	4,000	P	S01 T04	
39	D039	10,000	P	S01 T04	
40	D040	15,000	P	S01 T04	
41	D041	7,000	P	S01 T04	
42	D042	12,000	P	S01 T04	
43	D043	15,000	P	S01 T04	
44	F001	660,000	P	S01 T04	
45	F002	350,000	P	S01 T04	
46	F003	250,000	P	S01	
47	F004	30,000	P	S01 T04	
48	F005	250,000	P	S01	
49	F006	7,000	P	S01	
50	F007	28,000	P	S01	
51	F008	7,000	P	S01	
52	F009	8,000	P	S01	
53	F010	4,000	P	S01	
54	F011	4,000	P	S01	
55	F012	4,000	P	S01	
56	F019	500	P	S01	
57	F020	500	P	S01	
58	F021	500	P	S01	
59	F022	500	P	S01	
60	F023	500	P	S01	
61	F024	500	P	S01	
62	F025	500	P	S01	
63	F026	500	P	S01	
64	F027	4,000	P	S01	
65	F028	4,000	P	S01	
66	F032	500	P	S01	
67	F034	500	P	S01	
68	F035	500	P	S01	
69	F037	500	P	S01	
70	F038	500	P	S01	
71	F039	4,000	P	S01	
72	K044	22,000	P	S01	

7. Description of Hazardous Wastes (Enter codes for Items 7.A, 7.C and 7.D(1)) **(continued)**

Line No.	A. EPA Hazardous Waste No.	B. Estimated Annual Qty of Waste	C. Unit of Measure	D. Processes	
				(1) Process Codes	(2) Process Description (if code is not entered in 7.D1))
Technical Area 54, Area L (continued)					
73	K045	4,000	P	S01	
74	K046	4,000	P	S01	
75	K047	4,000	P	S01	
76	K084	500	P	S01	
77	K101	500	P	S01	
78	K102	500	P	S01	
79	P001	4,000	P	S01	
80	P002	4,000	P	S01	
81	P003	4,000	P	S01	
82	P004	4,000	P	S01	
83	P005	4,000	P	S01	
84	P006	4,000	P	S01	
85	P007	4,000	P	S01	
86	P008	4,000	P	S01	
87	P009	4,000	P	S01	
88	P010	4,000	P	S01	
89	P011	4,000	P	S01	
90	P012	4,000	P	S01	
91	P013	4,000	P	S01	
92	P014	4,000	P	S01	
93	P015	4,000	P	S01	
94	P016	4,000	P	S01	
95	P017	4,000	P	S01	
96	P018	4,000	P	S01	
97	P020	4,000	P	S01	
98	P021	4,000	P	S01	
99	P022	4,000	P	S01	
100	P023	4,000	P	S01	
101	P024	4,000	P	S01	
102	P026	4,000	P	S01	
103	P027	4,000	P	S01	
104	P028	4,000	P	S01	
105	P029	4,000	P	S01	
106	P030	4,000	P	S01	
107	P031	4,000	P	S01	
108	P033	4,000	P	S01	

7. Description of Hazardous Wastes (Enter codes for Items 7.A, 7.C and 7.D(1)) **(continued)**

Line No.	A. EPA Hazardous Waste No.	B. Estimated Annual Qty of Waste	C. Unit of Measure	D. Processes	
				(1) Process Codes	(2) Process Description (if code is not entered in 7.D1))
Technical Area 54, Area L (continued)					
109	P034	4,000	P	S01	
110	P036	4,000	P	S01	
111	P037	4,000	P	S01	
112	P038	4,000	P	S01	
113	P039	4,000	P	S01	
114	P040	4,000	P	S01	
115	P041	4,000	P	S01	
116	P042	4,000	P	S01	
117	P043	4,000	P	S01	
118	P044	4,000	P	S01	
119	P045	4,000	P	S01	
120	P046	4,000	P	S01	
121	P047	4,000	P	S01	
122	P048	4,000	P	S01	
123	P049	4,000	P	S01	
124	P050	4,000	P	S01	
125	P051	4,000	P	S01	
126	P054	4,000	P	S01	
127	P056	4,000	P	S01	
128	P057	4,000	P	S01	
129	P058	4,000	P	S01	
130	P059	4,000	P	S01	
131	P060	4,000	P	S01	
132	P062	4,000	P	S01	
133	P063	4,000	P	S01	
134	P064	4,000	P	S01	
135	P065	4,000	P	S01	
136	P066	4,000	P	S01	
137	P067	4,000	P	S01	
138	P068	4,000	P	S01	
139	P069	4,000	P	S01	
140	P070	4,000	P	S01	
141	P071	4,000	P	S01	
142	P072	4,000	P	S01	
143	P073	4,000	P	S01	
144	P074	4,000	P	S01	

7. Description of Hazardous Wastes (Enter codes for Items 7.A, 7.C and 7.D(1)) **(continued)**

Line No.	A. EPA Hazardous Waste No.	B. Estimated Annual Qty of Waste	C. Unit of Measure	D. Processes	
				(1) Process Codes	(2) Process Description (if code is not entered in 7.D1))
Technical Area 54, Area L (continued)					
145	P075	4,000	P	S01	
146	P076	4,000	P	S01	
147	P077	4,000	P	S01	
148	P078	4,000	P	S01	
149	P081	4,000	P	S01	
150	P082	4,000	P	S01	
151	P084	4,000	P	S01	
152	P085	4,000	P	S01	
153	P087	4,000	P	S01	
154	P088	4,000	P	S01	
155	P089	4,000	P	S01	
156	P092	4,000	P	S01	
157	P093	4,000	P	S01	
158	P094	4,000	P	S01	
159	P095	4,000	P	S01	
160	P096	4,000	P	S01	
161	P097	4,000	P	S01	
162	P098	4,000	P	S01	
163	P099	4,000	P	S01	
164	P101	4,000	P	S01	
165	P102	4,000	P	S01	
166	P103	4,000	P	S01	
167	P104	4,000	P	S01	
168	P105	4,000	P	S01	
169	P106	4,000	P	S01	
170	P108	4,000	P	S01	
171	P109	4,000	P	S01	
172	P110	4,000	P	S01	
173	P111	4,000	P	S01	
174	P112	4,000	P	S01	
175	P113	4,000	P	S01	
176	P114	4,000	P	S01	
177	P115	4,000	P	S01	
178	P116	4,000	P	S01	
179	P118	4,000	P	S01	
180	P119	4,000	P	S01	

7. Description of Hazardous Wastes (Enter codes for Items 7.A, 7.C and 7.D(1)) **(continued)**

Line No.	A. EPA Hazardous Waste No.	B. Estimated Annual Qty of Waste	C. Unit of Measure	D. Processes	
				(1) Process Codes	(2) Process Description (if code is not entered in 7.D1))
Technical Area 54, Area L (continued)					
18	P120	4,000	P	S01	
18	P121	4,000	P	S01	
18	P122	4,000	P	S01	
18	P123	4,000	P	S01	
18	P127	4,000	P	S01	
18	P128	4,000	P	S01	
18	P185	4,000	P	S01	
18	P188	4,000	P	S01	
18	P189	4,000	P	S01	
19	P190	4,000	P	S01	
19	P191	4,000	P	S01	
19	P192	4,000	P	S01	
19	P193	4,000	P	S01	
19	P196	4,000	P	S01	
19	P197	4,000	P	S01	
19	P198	4,000	P	S01	
19	P199	4,000	P	S01	
19	P201	4,000	P	S01	
19	P202	4,000	P	S01	
20	P203	4,000	P	S01	
20	P204	4,000	P	S01	
20	P205	4,000	P	S01	
20	U001	4,000	P	S01	
20	U002	4,000	P	S01	
20	U003	4,000	P	S01	
20	U004	4,000	P	S01	
20	U005	4,000	P	S01	
20	U006	4,000	P	S01	
20	U007	4,000	P	S01	
20	U008	4,000	P	S01	
20	U009	4,000	P	S01	
21	U010	4,000	P	S01	
21	U011	4,000	P	S01	
21	U012	4,000	P	S01	
21	U013	4,000	P	S01	
21	U014	4,000	P	S01	
21	U015	4,000	P	S01	
21	U016	4,000	P	S01	

7. Description of Hazardous Wastes (Enter codes for Items 7.A, 7.C and 7.D(1)) **(continued)**

Line No.	A. EPA Hazardous Waste No.	B. Estimated Annual Qty of Waste	C. Unit of Measure	D. Processes	
				(1) Process Codes	(2) Process Description (if code is not entered in 7.D1))
Technical Area 54, Area L (continued)					
21	U016	4,000	P	S01	
21	U017	4,000	P	S01	
21	U018	4,000	P	S01	
22	U019	4,000	P	S01	
22	U020	4,000	P	S01	
22	U021	4,000	P	S01	
22	U022	4,000	P	S01	
22	U023	4,000	P	S01	
22	U024	4,000	P	S01	
22	U025	4,000	P	S01	
22	U026	4,000	P	S01	
22	U027	4,000	P	S01	
22	U028	4,000	P	S01	
22	U029	4,000	P	S01	
23	U030	4,000	P	S01	
23	U031	4,000	P	S01	
23	U032	4,000	P	S01	
23	U033	4,000	P	S01	
23	U034	4,000	P	S01	
23	U035	4,000	P	S01	
23	U036	4,000	P	S01	
23	U037	4,000	P	S01	
23	U038	4,000	P	S01	
23	U039	4,000	P	S01	
24	U040	4,000	P	S01	
24	U041	4,000	P	S01	
24	U042	4,000	P	S01	
24	U043	4,000	P	S01	
24	U044	4,000	P	S01	
24	U045	4,000	P	S01	
24	U046	4,000	P	S01	
24	U047	4,000	P	S01	
24	U048	4,000	P	S01	
24	U049	4,000	P	S01	
25	U050	4,000	P	S01	
25	U051	4,000	P	S01	
25	U052	4,000	P	S01	

7. Description of Hazardous Wastes (Enter codes for Items 7.A, 7.C and 7.D(1)) **(continued)**

Line No.	A. EPA Hazardous Waste No.	B. Estimated Annual Qty of Waste	C. Unit of Measure	D. Processes	
				(1) Process Codes	(2) Process Description (if code is not entered in 7.D1))
Technical Area 54, Area L (continued)					
25	U053	4,000	P	S01	
25	U054	4,000	P	S01	
25	U055	4,000	P	S01	
25	U056	4,000	P	S01	
25	U057	4,000	P	S01	
25	U058	4,000	P	S01	
25	U059	4,000	P	S01	
26	U060	4,000	P	S01	
26	U061	4,000	P	S01	
26	U062	4,000	P	S01	
26	U063	4,000	P	S01	
26	U064	4,000	P	S01	
26	U065	4,000	P	S01	
26	U066	4,000	P	S01	
26	U067	4,000	P	S01	
26	U068	4,000	P	S01	
26	U069	4,000	P	S01	
26	U070	4,000	P	S01	
26	U071	4,000	P	S01	
27	U072	4,000	P	S01	
27	U073	4,000	P	S01	
27	U074	4,000	P	S01	
27	U075	4,000	P	S01	
27	U076	4,000	P	S01	
27	U077	4,000	P	S01	
27	U078	4,000	P	S01	
27	U079	4,000	P	S01	
27	U080	4,000	P	S01	
27	U081	4,000	P	S01	
28	U082	4,000	P	S01	
28	U083	4,000	P	S01	
28	U084	4,000	P	S01	
28	U085	4,000	P	S01	
28	U086	4,000	P	S01	
28	U087	4,000	P	S01	
28	U088	4,000	P	S01	
28	U089	4,000	P	S01	
28	U090	4,000	P	S01	

7. Description of Hazardous Wastes (Enter codes for Items 7.A, 7.C and 7.D(1)) **(continued)**

Line No.	A. EPA Hazardous Waste No.	B. Estimated Annual Qty of Waste	C. Unit of Measure	D. Processes	
				(1) Process Codes	(2) Process Description (if code is not entered in 7.D1))
Technical Area 54, Area L (continued)					
28	U091	4,000	P	S01	
29	U092	4,000	P	S01	
29	U093	4,000	P	S01	
29	U094	4,000	P	S01	
29	U095	4,000	P	S01	
29	U096	4,000	P	S01	
29	U097	4,000	P	S01	
29	U098	4,000	P	S01	
29	U099	4,000	P	S01	
29	U101	4,000	P	S01	
29	U102	4,000	P	S01	
30	U103	4,000	P	S01	
30	U105	4,000	P	S01	
30	U106	4,000	P	S01	
30	U107	4,000	P	S01	
30	U108	4,000	P	S01	
30	U109	4,000	P	S01	
30	U110	4,000	P	S01	
30	U111	4,000	P	S01	
30	U112	4,000	P	S01	
30	U113	4,000	P	S01	
31	U114	4,000	P	S01	
31	U115	4,000	P	S01	
31	U116	4,000	P	S01	
31	U117	4,000	P	S01	
31	U118	4,000	P	S01	
31	U119	4,000	P	S01	
31	U120	4,000	P	S01	
31	U121	4,000	P	S01	
31	U122	4,000	P	S01	
31	U123	4,000	P	S01	
32	U124	4,000	P	S01	
32	U125	4,000	P	S01	
32	U126	4,000	P	S01	
32	U127	4,000	P	S01	
32	U128	4,000	P	S01	

7. Description of Hazardous Wastes (Enter codes for Items 7.A, 7.C and 7.D(1)) **(continued)**

Line No.	A. EPA Hazardous Waste No.	B. Estimated Annual Qty of Waste	C. Unit of Measure	D. Processes	
				(1) Process Codes	(2) Process Description (if code is not entered in 7.D1))
Technical Area 54, Area L (continued)					
32	U125	4,000	P	S01	
32	U126	4,000	P	S01	
32	U127	4,000	P	S01	
32	U128	4,000	P	S01	
32	U129	4,000	P	S01	
33	U130	4,000	P	S01	
33	U131	4,000	P	S01	
33	U132	4,000	P	S01	
33	U133	4,000	P	S01	
33	U134	4,000	P	S01	
33	U135	4,000	P	S01	
33	U136	4,000	P	S01	
33	U137	4,000	P	S01	
33	U138	4,000	P	S01	
33	U139	4,000	P	S01	
34	U140	4,000	P	S01	
34	U141	4,000	P	S01	
34	U142	4,000	P	S01	
34	U143	4,000	P	S01	
34	U144	4,000	P	S01	
34	U145	4,000	P	S01	
34	U146	4,000	P	S01	
34	U147	4,000	P	S01	
34	U148	4,000	P	S01	
34	U149	4,000	P	S01	
35	U150	4,000	P	S01	
35	U151	4,000	P	S01	
35	U152	4,000	P	S01	
35	U153	4,000	P	S01	
35	U154	4,000	P	S01	
35	U155	4,000	P	S01	
35	U156	4,000	P	S01	
35	U157	4,000	P	S01	
35	U158	4,000	P	S01	
35	U159	4,000	P	S01	
36	U160	4,000	P	S01	

7. Description of Hazardous Wastes (Enter codes for Items 7.A, 7.C and 7.D(1)) **(continued)**

Line No.	A. EPA Hazardous Waste No.	B. Estimated Annual Qty of Waste	C. Unit of Measure	D. Processes	
				(1) Process Codes	(2) Process Description (if code is not entered in 7.D1))
Technical Area 54, Area L (continued)					
36	U166	4,000	P	S01	
36	U167	4,000	P	S01	
36	U168	4,000	P	S01	
36	U169	4,000	P	S01	
36	U170	4,000	P	S01	
36	U171	4,000	P	S01	
36	U172	4,000	P	S01	
36	U173	4,000	P	S01	
36	U174	4,000	P	S01	
37	U176	4,000	P	S01	
37	U177	4,000	P	S01	
37	U178	4,000	P	S01	
37	U179	4,000	P	S01	
37	U180	4,000	P	S01	
37	U181	4,000	P	S01	
37	U182	4,000	P	S01	
37	U183	4,000	P	S01	
37	U184	4,000	P	S01	
37	U185	4,000	P	S01	
38	U186	4,000	P	S01	
38	U187	4,000	P	S01	
38	U188	4,000	P	S01	
38	U189	4,000	P	S01	
38	U190	4,000	P	S01	
38	U191	4,000	P	S01	
38	U192	4,000	P	S01	
38	U193	4,000	P	S01	
38	U194	4,000	P	S01	
38	U196	4,000	P	S01	
39	U197	4,000	P	S01	
39	U200	4,000	P	S01	
39	U201	4,000	P	S01	
39	U202	4,000	P	S01	
39	U203	4,000	P	S01	
39	U204	4,000	P	S01	
39	U205	4,000	P	S01	

7. Description of Hazardous Wastes (Enter codes for Items 7.A, 7.C and 7.D(1)) **(continued)**

Line No.	A. EPA Hazardous Waste No.	B. Estimated Annual Qty of Waste	C. Unit of Measure	D. Processes	
				(1) Process Codes	(2) Process Description (if code is not entered in 7.D1))
Technical Area 54, Area L (continued)					
39	U206	4,000	P	S01	
39	U207	4,000	P	S01	
39	U208	4,000	P	S01	
40	U209	4,000	P	S01	
40	U210	4,000	P	S01	
40	U211	4,000	P	S01	
40	U213	4,000	P	S01	
40	U214	4,000	P	S01	
40	U215	4,000	P	S01	
40	U216	4,000	P	S01	
40	U217	4,000	P	S01	
40	U218	4,000	P	S01	
40	U219	4,000	P	S01	
41	U220	7,000	P	S01	
41	U221	4,000	P	S01	
41	U222	4,000	P	S01	
41	U223	4,000	P	S01	
41	U225	4,000	P	S01	
41	U226	7,000	P	S01	
41	U227	4,000	P	S01	
41	U228	7,000	P	S01	
41	U234	4,000	P	S01	
41	U235	4,000	P	S01	
42	U236	4,000	P	S01	
42	U237	4,000	P	S01	
42	U238	4,000	P	S01	
42	U239	7,000	P	S01	
42	U240	4,000	P	S01	
42	U243	4,000	P	S01	
42	U244	4,000	P	S01	
42	U247	4,000	P	S01	
42	U248	4,000	P	S01	
42	U249	4,000	P	S01	
43	U271	4,000	P	S01	
43	U278	4,000	P	S01	

7. Description of Hazardous Wastes (Enter codes for Items 7.A, 7.C and 7.D(1)) **(continued)**

Line No.	A. EPA Hazardous Waste No.	B. Estimated Annual Qty of Waste	C. Unit of Measure	D. Processes	
				(1) Process Codes	(2) Process Description (if code is not entered in 7.D1))
Technical Area 54, Area L (continued)					
43	U 2 7 9	4,000	P	S 0 1	
44	U 2 8 0	4,000	P	S 0 1	
45	U 3 2 8	4,000	P	S 0 1	
46	U 3 5 3	4,000	P	S 0 1	
47	U 3 5 9	4,000	P	S 0 1	
48	U 3 6 4	4,000	P	S 0 1	
49	U 3 6 7	4,000	P	S 0 1	
40	U 3 7 2	4,000	P	S 0 1	
41	U 3 7 3	4,000	P	S 0 1	
42	U 3 8 7	4,000	P	S 0 1	
43	U 3 8 9	4,000	P	S 0 1	
44	U 3 9 4	4,000	P	S 0 1	
45	U 3 9 5	4,000	P	S 0 1	
46	U 4 0 4	4,000	P	S 0 1	
47	U 4 0 9	4,000	P	S 0 1	
48	U 4 1 0	4,000	P	S 0 1	
49	U 4 1 1	4,000	P	S 0 1	

7. Description of Hazardous Wastes (Enter codes for Items 7.A, 7.C and 7.D(1)) **(continued)**

Line No.	A. EPA Hazardous Waste No.	B. Estimated Annual Qty of Waste	C. Unit of Measure	D. Processes	
				(1) Process Codes	(2) Process Description (if code is not entered in 7.D1))
Technical Area 54, Material Disposal Area L (Impoundments B and D/ Shafts 1, 13-17, and 19-34)					
1	D001	82,000	P	D80	
2	D002	17,200	P	D80	
3	D003	750	P	D80	
4	D004	1,700	P	D80	
5	D006	650	P	D80	
6	D007	1,000	P	D80	
7	D008	1,250	P	D80	
8	D009	2,200	P	D80	
9	D011	100	P	D80	
10	D016	600	P	D80	
11	F002	1,400	P	D80	
12	P015	4,000	P	D80	
13	P087	15	P	D80	
14	U002	5,000	P	D80	
15	U019	200	P	D80	
16	U069	500	P	D80	
17	U080	2,000	P	D80	
18	U122	550	P	D80	
19	U151	35	P	D80	
20	U154	550	P	D80	
21	U159	300	P	D80	
22	U161	500	P	D80	
23	U165	140	P	D80	
24	U220	620	P	D80	
25	U226	10,000	P	D80	
26	U228	4,400	P	D80	
27	U239	345	P	D80	

7. Description of Hazardous Wastes (Enter codes for Items 7.A, 7.C and 7.D(1)) **(continued)**

Line No.	A. EPA Hazardous Waste No.	B. Estimated Annual Qty of Waste	C. Unit of Measure	D. Processes	
				(1) Process Codes	(2) Process Description (if code is not entered in 7.D1))
Technical Area 54, Area G					
	D 0 0 1	330,000	P	S 0 1	
	D 0 0 2	395,000	P	S 0 1	
	D 0 0 3	185,000	P	S 0 1	
	D 0 0 4	2,525,000	P	S 0 1 T 0 4 S 9 9	
	D 0 0 5	82,000	P	S 0 1 T 0 4 S 9 9	
	D 0 0 6	515,000	P	S 0 1 T 0 4 S 9 9	
	D 0 0 7	3,775,000	P	S 0 1 T 0 4 S 9 9	
	D 0 0 8	5,400,000	P	S 0 1 T 0 4 S 9 9	
	D 0 0 9	100,000	P	S 0 1 T 0 4 S 9 9	
1	D 0 1 0	45,000	P	S 0 1 T 0 4 S 9 9	
1	D 0 1 1	2,540,000	P	S 0 1 T 0 4 S 9 9	
1	D 0 1 2	18,000	P	S 0 1	
1	D 0 1 3	4,000	P	S 0 1	
1	D 0 1 4	4,000	P	S 0 1	
1	D 0 1 5	7,000	P	S 0 1	
1	D 0 1 6	4,000	P	S 0 1	
1	D 0 1 7	4,000	P	S 0 1	
1	D 0 1 8	30,000	P	S 0 1 T 0 4	
1	D 0 1 9	25,000	P	S 0 1 T 0 4	
2	D 0 2 0	30,000	P	S 0 1 T 0 4	
2	D 0 2 1	15,000	P	S 0 1 T 0 4	
2	D 0 2 2	33,000	P	S 0 1 T 0 4	
2	D 0 2 3	4,000	P	S 0 1 T 0 4	
2	D 0 2 4	4,000	P	S 0 1 T 0 4	
2	D 0 2 5	4,000	P	S 0 1 T 0 4	
2	D 0 2 6	4,000	P	S 0 1 T 0 4	
2	D 0 2 7	22,000	P	S 0 1 T 0 4	
2	D 0 2 8	40,000	P	S 0 1 T 0 4	
2	D 0 2 9	7,000	P	S 0 1 T 0 4	
3	D 0 3 0	30,000	P	S 0 1 T 0 4 S 9 9	
3	D 0 3 1	22,000	P	S 0 1 T 0 4	
3	D 0 3 2	29,000	P	S 0 1 T 0 4	
3	D 0 3 3	29,000	P	S 0 1 T 0 4	
3	D 0 3 4	29,000	P	S 0 1 T 0 4	
3	D 0 3 5	30,000	P	S 0 1 T 0 4	
3	D 0 3 6	19,000	P	S 0 1 T 0 4 S 9 9	

7. Description of Hazardous Wastes (Enter codes for Items 7.A, 7.C and 7.D(1)) **(continued)**

Line No.	A. EPA Hazardous Waste No.	B. Estimated Annual Qty of Waste	C. Unit of Measure	D. Processes	
				(1) Process Codes	(2) Process Description (if code is not entered in 7.D1))
Technical Area 54, Area G (continued)					
37	D037	7,000	P	S01 T04	
38	D038	14,000	P	S01 T04	
39	D039	20,000	P	S01 T04	
40	D040	25,000	P	S01 T04	
41	D041	17,000	P	S01 T04	
42	D042	22,000	P	S01 T04	
43	D043	25,000	P	S01 T04	
44	F001	6,410,000	P	S01 T04	
45	F002	3,450,000	P	S01 T04 S99	
46	F003	2,850,000	P	S01 S99	
47	F004	35,000	P	S01 T04 S99	
48	F005	3,250,000	P	S01 S99	
49	F006	7,000	P	S01	
50	F007	18,000	P	S01	
51	F008	7,000	P	S01	
52	F009	8,000	P	S01	
53	F010	4,000	P	S01	
54	F011	4,000	P	S01	
55	F012	4,000	P	S01	
56	F019	4,000	P	S01	
57	F020	4,000	P	S01	
58	F021	4,000	P	S01	
59	F022	4,000	P	S01	
60	F023	4,000	P	S01	
61	F024	4,000	P	S01	
62	F025	4,000	P	S01	
63	F026	4,000	P	S01	
64	F027	4,000	P	S01	
65	F028	4,000	P	S01	
66	F032	4,000	P	S01	
67	F034	4,000	P	S01	
68	F035	4,000	P	S01	
69	F037	4,000	P	S01	
70	F038	4,000	P	S01	
71	F039	4,000	P	S01	
72	K044	22,000	P	S01	

7. Description of Hazardous Wastes (Enter codes for Items 7.A, 7.C and 7.D(1)) **(continued)**

Line No.	A. EPA Hazardous Waste No.	B. Estimated Annual Qty of Waste	C. Unit of Measure	D. Processes	
				(1) Process Codes	(2) Process Description (if code is not entered in 7.D1))
Technical Area 54, Area G (continued)					
73	K045	4,000	P	S01	
74	K046	4,000	P	S01	
75	K047	4,000	P	S01	
76	K084	500	P	S01	
77	K101	500	P	S01	
78	K102	500	P	S01	
79	P001	4,000	P	S01	
80	P002	4,000	P	S01	
81	P003	4,100	P	S01	
82	P004	4,000	P	S01	
83	P005	4,000	P	S01	
84	P006	4,000	P	S01	
85	P007	4,000	P	S01	
86	P008	4,000	P	S01	
87	P009	4,000	P	S01	
88	P010	4,000	P	S01	
89	P011	4,000	P	S01	
90	P012	4,100	P	S01	
91	P013	4,000	P	S01	
92	P014	4,000	P	S01	
93	P015	4,100	P	S01	
94	P016	4,000	P	S01	
95	P017	4,000	P	S01	
96	P018	4,000	P	S01	
97	P020	4,000	P	S01	
98	P021	4,000	P	S01	
99	P022	4,000	P	S01	
100	P023	4,000	P	S01	
101	P024	4,000	P	S01	
102	P026	4,000	P	S01	
103	P027	4,000	P	S01	
104	P028	4,100	P	S01	
106	P030	4,100	P	S01	
107	P031	4,100	P	S01	
108	P033	4,000	P	S01	

7. Description of Hazardous Wastes (Enter codes for Items 7.A, 7.C and 7.D(1)) **(continued)**

Line No.	A. EPA Hazardous Waste No.	B. Estimated Annual Qty of Waste	C. Unit of Measure	D. Processes	
				(1) Process Codes	(2) Process Description (if code is not entered in 7.D1))
Technical Area 54, Area G (continued)					
109	P034	4,000	P	S01	
110	P036	4,000	P	S01	
111	P037	4,000	P	S01	
112	P038	4,100	P	S01	
113	P039	4,000	P	S01	
114	P040	4,000	P	S01	
115	P041	4,000	P	S01	
116	P042	4,000	P	S01	
117	P043	4,000	P	S01	
118	P044	4,000	P	S01	
119	P045	4,000	P	S01	
120	P046	4,000	P	S01	
121	P047	4,000	P	S01	
122	P048	4,000	P	S01	
123	P049	4,000	P	S01	
124	P050	4,000	P	S01	
125	P051	4,000	P	S01	
126	P054	4,000	P	S01	
127	P056	4,100	P	S01	
128	P057	4,000	P	S01	
129	P058	4,000	P	S01	
130	P059	4,000	P	S01	
131	P060	4,000	P	S01	
132	P062	4,000	P	S01	
133	P063	4,100	P	S01	
134	P064	4,000	P	S01	
135	P065	4,000	P	S01	
136	P066	4,000	P	S01	
137	P067	4,000	P	S01	
138	P068	4,100	P	S01	
139	P069	4,000	P	S01	
140	P070	4,000	P	S01	
141	P071	4,000	P	S01	
142	P072	4,000	P	S01	
143	P073	4,100	P	S01	
144	P074	4,000	P	S01	

7. Description of Hazardous Wastes (Enter codes for Items 7.A, 7.C and 7.D(1)) **(continued)**

Line No.	A. EPA Hazardous Waste No.	B. Estimated Annual Qty of Waste	C. Unit of Measure	D. Processes	
				(1) Process Codes	(2) Process Description (if code is not entered in 7.D1))
Technical Area 54, Area G (continued)					
145	P075	4,000	P	S01	
146	P076	4,000	P	S01	
147	P077	4,000	P	S01	
148	P078	4,000	P	S01	
149	P081	4,000	P	S01	
150	P082	4,000	P	S01	
151	P084	4,000	P	S01	
152	P085	4,000	P	S01	
153	P087	4,000	P	S01	
154	P088	4,000	P	S01	
155	P089	4,000	P	S01	
156	P092	4,000	P	S01	
157	P093	4,000	P	S01	
158	P094	4,000	P	S01	
159	P095	4,100	P	S01	
160	P096	4,100	P	S01	
161	P097	4,000	P	S01	
162	P098	4,100	P	S01	
163	P099	4,000	P	S01	
164	P101	4,000	P	S01	
165	P102	4,000	P	S01	
166	P103	4,000	P	S01	
167	P104	4,000	P	S01	
168	P105	4,000	P	S01	
169	P106	4,100	P	S01	
170	P108	4,000	P	S01	
171	P109	4,000	P	S01	
172	P110	4,000	P	S01	
173	P111	4,000	P	S01	
174	P112	4,000	P	S01	
175	P113	4,000	P	S01	
176	P114	4,000	P	S01	
177	P115	4,000	P	S01	
178	P116	4,000	P	S01	
179	P118	4,000	P	S01	
180	P119	4,000	P	S01	

7. Description of Hazardous Wastes (Enter codes for Items 7.A, 7.C and 7.D(1)) **(continued)**

Line No.	A. EPA Hazardous Waste No.	B. Estimated Annual Qty of Waste	C. Unit of Measure	D. Processes	
				(1) Process Codes	(2) Process Description (if code is not entered in 7.D1))
Technical Area 54, Area G (continued)					
18	P120	4,100	P	S01	
18	P121	4,000	P	S01	
18	P122	4,000	P	S01	
18	P123	4,000	P	S01	
18	P127	4,000	P	S01	
18	P128	4,000	P	S01	
18	P185	4,000	P	S01	
18	P188	4,000	P	S01	
18	P189	4,000	P	S01	
19	P190	4,000	P	S01	
19	P191	4,000	P	S01	
19	P192	4,000	P	S01	
19	P193	4,000	P	S01	
19	P196	4,000	P	S01	
19	P197	4,000	P	S01	
19	P198	4,000	P	S01	
19	P199	4,000	P	S01	
19	P201	4,000	P	S01	
19	P202	4,000	P	S01	
20	P203	4,000	P	S01	
20	P204	4,000	P	S01	
20	P205	4,000	P	S01	
20	U001	4,100	P	S01	
20	U002	7,100	P	S01	
20	U003	4,100	P	S01	
20	U004	4,000	P	S01	
20	U005	4,000	P	S01	
20	U006	4,000	P	S01	
20	U007	4,000	P	S01	
21	U008	4,000	P	S01	
21	U009	4,000	P	S01	
21	U010	4,000	P	S01	
21	U011	4,000	P	S01	
21	U012	4,100	P	S01	
21	U014	4,000	P	S01	
21	U015	4,000	P	S01	

7. Description of Hazardous Wastes (Enter codes for Items 7.A, 7.C and 7.D(1)) **(continued)**

Line No.	A. EPA Hazardous Waste No.	B. Estimated Annual Qty of Waste	C. Unit of Measure	D. Processes	
				(1) Process Codes	(2) Process Description (if code is not entered in 7.D1))
Technical Area 54, Area G (continued)					
21	U016	4,000	P	S01	
21	U017	4,000	P	S01	
21	U018	4,000	P	S01	
22	U019	4,100	P	S01	
22	U020	4,000	P	S01	
22	U021	4,000	P	S01	
22	U022	4,100	P	S01	
22	U023	4,000	P	S01	
22	U024	4,000	P	S01	
22	U025	4,000	P	S01	
22	U026	4,000	P	S01	
22	U027	4,000	P	S01	
22	U028	4,000	P	S01	
22	U029	4,000	P	S01	
23	U029	4,100	P	S01	
23	U030	4,000	P	S01	
23	U031	4,100	P	S01	
23	U032	4,000	P	S01	
23	U033	4,000	P	S01	
23	U034	4,000	P	S01	
23	U035	4,000	P	S01	
23	U036	4,000	P	S01	
23	U037	4,100	P	S01	
23	U038	4,000	P	S01	
24	U039	4,000	P	S01	
24	U041	4,000	P	S01	
24	U042	4,000	P	S01	
24	U043	4,000	P	S01	
24	U044	4,100	P	S01	
24	U045	4,100	P	S01	
24	U046	4,000	P	S01	
24	U047	4,000	P	S01	
24	U048	4,000	P	S01	
24	U049	4,000	P	S01	
25	U050	4,000	P	S01	
25	U051	4,000	P	S01	
25	U052	4,100	P	S01	

7. Description of Hazardous Wastes (Enter codes for Items 7.A, 7.C and 7.D(1)) **(continued)**

Line No.	A. EPA Hazardous Waste No.	B. Estimated Annual Qty of Waste	C. Unit of Measure	D. Processes	
				(1) Process Codes	(2) Process Description (if code is not entered in 7.D1))
Technical Area 54, Area G (continued)					
25	U053	4,000	P	S01	
25	U054	4,000	P	S01	
25	U056	4,100	P	S01	
25	U057	4,100	P	S01	
25	U058	4,000	P	S01	
25	U059	4,000	P	S01	
25	U060	4,000	P	S01	
26	U061	4,000	P	S01	
26	U062	4,000	P	S01	
26	U063	4,000	P	S01	
26	U064	4,000	P	S01	
26	U066	4,000	P	S01	
26	U067	4,000	P	S01	
26	U068	4,000	P	S01	
26	U069	4,000	P	S01	
26	U070	4,000	P	S01	
26	U071	4,000	P	S01	
27	U072	4,000	P	S01	
27	U073	4,000	P	S01	
27	U074	4,000	P	S01	
27	U075	4,100	P	S01	
27	U076	4,000	P	S01	
27	U077	4,100	P	S01	
27	U078	4,000	P	S01	
27	U079	4,000	P	S01	
27	U080	12,000	P	S01	
27	U081	4,000	P	S01	
28	U082	4,000	P	S01	
28	U083	4,000	P	S01	
28	U084	4,000	P	S01	
28	U085	4,000	P	S01	
28	U086	4,000	P	S01	
28	U087	4,000	P	S01	
28	U088	4,000	P	S01	
28	U089	4,000	P	S01	
28	U090	4,000	P	S01	

7. Description of Hazardous Wastes (Enter codes for Items 7.A, 7.C and 7.D(1)) **(continued)**

Line No.	A. EPA Hazardous Waste No.	B. Estimated Annual Qty of Waste	C. Unit of Measure	D. Processes	
				(1) Process Codes	(2) Process Description (if code is not entered in 7.D1))
Technical Area 54, Area G (continued)					
28	U091	4,000	P	S01	
29	U092	4,000	P	S01	
29	U093	4,000	P	S01	
29	U094	4,000	P	S01	
29	U095	4,000	P	S01	
29	U096	4,000	P	S01	
29	U097	4,000	P	S01	
29	U098	4,000	P	S01	
29	U099	4,000	P	S01	
29	U101	4,000	P	S01	
29	U102	4,000	P	S01	
30	U103	4,000	P	S01	
30	U105	4,000	P	S01	
30	U106	4,000	P	S01	
30	U107	4,000	P	S01	
30	U108	4,100	P	S01	
30	U109	4,000	P	S01	
30	U110	4,000	P	S01	
30	U111	4,000	P	S01	
30	U112	4,100	P	S01	
30	U113	4,000	P	S01	
31	U114	4,000	P	S01	
31	U115	4,100	P	S01	
31	U116	4,000	P	S01	
31	U117	4,100	P	S01	
31	U118	4,000	P	S01	
31	U119	4,000	P	S01	
31	U120	4,000	P	S01	
31	U121	4,100	P	S01	
31	U122	7,100	P	S01	
31	U123	4,100	P	S01	
32	U124	4,000	P	S01	
32	U125	4,000	P	S01	
32	U126	4,000	P	S01	
32	U127	4,000	P	S01	
32	U128	4,000	P	S01	

7. Description of Hazardous Wastes (Enter codes for Items 7.A, 7.C and 7.D(1)) **(continued)**

Line No.	A. EPA Hazardous Waste No.	B. Estimated Annual Qty of Waste	C. Unit of Measure	D. Processes	
				(1) Process Codes	(2) Process Description (if code is not entered in 7.D1))
Technical Area 54, Area G (continued)					
32	U126	4,000	P	S01	
32	U130	4,000	P	S01	
32	U131	4,100	P	S01	
32	U132	4,000	P	S01	
32	U133	4,100	P	S01	
33	U134	12,100	P	S01	
33	U135	4,100	P	S01	
33	U136	4,000	P	S01	
33	U137	4,000	P	S01	
33	U138	4,000	P	S01	
33	U140	4,100	P	S01	
33	U141	4,000	P	S01	
33	U142	4,000	P	S01	
33	U143	4,000	P	S01	
33	U144	4,100	P	S01	
34	U145	4,000	P	S01	
34	U146	4,000	P	S01	
34	U147	4,000	P	S01	
34	U148	4,000	P	S01	
34	U149	4,000	P	S01	
34	U150	4,000	P	S01	
34	U151	7,100	P	S01	
34	U152	4,000	P	S01	
34	U153	4,000	P	S01	
34	U154	4,100	P	S01	
35	U155	4,000	P	S01	
35	U156	4,000	P	S01	
35	U157	4,000	P	S01	
35	U158	4,000	P	S01	
35	U159	4,100	P	S01	
35	U160	4,100	P	S01	
35	U161	4,100	P	S01	
35	U162	4,000	P	S01	
35	U163	4,000	P	S01	
35	U164	4,000	P	S01	
36	U165	4,100	P	S01	

7. Description of Hazardous Wastes (Enter codes for Items 7.A, 7.C and 7.D(1)) **(continued)**

Line No.	A. EPA Hazardous Waste No.	B. Estimated Annual Qty of Waste	C. Unit of Measure	D. Processes	
				(1) Process Codes	(2) Process Description (if code is not entered in 7.D1))
Technical Area 54, Area G (continued)					
36	U116	4,000	P	S01	
36	U117	4,000	P	S01	
36	U118	4,000	P	S01	
36	U119	4,100	P	S01	
36	U170	4,000	P	S01	
36	U171	4,000	P	S01	
36	U172	4,000	P	S01	
36	U173	4,000	P	S01	
36	U174	4,000	P	S01	
37	U176	4,000	P	S01	
37	U177	4,000	P	S01	
37	U178	4,000	P	S01	
37	U179	4,000	P	S01	
37	U180	4,000	P	S01	
37	U181	4,000	P	S01	
37	U182	4,000	P	S01	
37	U183	4,000	P	S01	
37	U184	4,000	P	S01	
37	U185	4,000	P	S01	
38	U186	4,000	P	S01	
38	U187	4,000	P	S01	
38	U188	4,100	P	S01	
38	U189	4,000	P	S01	
38	U190	4,100	P	S01	
38	U191	4,000	P	S01	
38	U192	4,000	P	S01	
38	U193	4,000	P	S01	
38	U194	4,000	P	S01	
38	U196	4,100	P	S01	
39	U197	4,000	P	S01	
39	U200	4,000	P	S01	
39	U201	4,000	P	S01	
39	U202	4,000	P	S01	
39	U203	4,100	P	S01	
39	U205	4,000	P	S01	

7. Description of Hazardous Wastes (Enter codes for Items 7.A, 7.C and 7.D(1)) **(continued)**

Line No.	A. EPA Hazardous Waste No.	B. Estimated Annual Qty of Waste	C. Unit of Measure	D. Processes	
				(1) Process Codes	(2) Process Description (if code is not entered in 7.D1))
Technical Area 54, Area G (continued)					
39	U206	4,000	P	S01	
39	U207	4,000	P	S01	
39	U208	4,000	P	S01	
40	U209	4,000	P	S01	
40	U210	4,100	P	S01	
40	U211	4,100	P	S01	
40	U213	4,100	P	S01	
40	U214	4,000	P	S01	
40	U215	4,000	P	S01	
40	U216	4,100	P	S01	
40	U217	4,000	P	S01	
40	U218	4,100	P	S01	
40	U219	4,100	P	S01	
41	U220	7,100	P	S01	
41	U221	4,000	P	S01	
41	U222	4,000	P	S01	
41	U223	4,000	P	S01	
41	U225	4,100	P	S01	
41	U226	7,100	P	S01	
41	U227	4,100	P	S01	
41	U228	7,100	P	S01	
41	U234	4,000	P	S01	
41	U235	4,000	P	S01	
42	U236	4,000	P	S01	
42	U237	4,000	P	S01	
42	U238	4,000	P	S01	
42	U239	7,100	P	S01	
42	U240	4,000	P	S01	
42	U243	4,000	P	S01	
42	U244	4,000	P	S01	
42	U247	4,100	P	S01	
42	U248	4,000	P	S01	
42	U249	4,000	P	S01	
43	U250	4,000	P	S01	
43	U271	4,000	P	S01	
43	U278	4,000	P	S01	

7. Description of Hazardous Wastes (Enter codes for Items 7.A, 7.C and 7.D(1)) **(continued)**

Line No.	A. EPA Hazardous Waste No.	B. Estimated Annual Qty of Waste	C. Unit of Measure	D. Processes	
				(1) Process Codes	(2) Process Description (if code is not entered in 7.D1))
Technical Area 54, Area G (continued)					
43	U 2 7 9	4,000	P	S 0 1	
44	U 2 8 0	4,000	P	S 0 1	
45	U 3 2 8	4,000	P	S 0 1	
46	U 3 5 3	4,000	P	S 0 1	
47	U 3 5 9	4,000	P	S 0 1	
48	U 3 6 4	4,000	P	S 0 1	
49	U 3 6 7	4,000	P	S 0 1	
40	U 3 7 2	4,000	P	S 0 1	
41	U 3 7 3	4,000	P	S 0 1	
42	U 3 8 7	4,000	P	S 0 1	
43	U 3 8 9	4,000	P	S 0 1	
44	U 3 9 4	4,000	P	S 0 1	
45	U 3 9 5	4,000	P	S 0 1	
46	U 4 0 4	4,000	P	S 0 1	
47	U 4 0 9	4,000	P	S 0 1	
48	U 4 1 0	4,000	P	S 0 1	
49	U 4 1 1	4,000	P	S 0 1	

7. Description of Hazardous Wastes (Enter codes for Items 7.A, 7.C and 7.D(1)) **(continued)**

Line No.	A. EPA Hazardous Waste No.	B. Estimated Annual Qty of Waste	C. Unit of Measure	D. Processes	
				(1) Process Codes	(2) Process Description (if code is not entered in 7.D1))
Technical Area 54, Material Disposal Area G (Shaft 124 and Pit 29)					
1	D004	850	P	D80	
2	D005	2,100	P	D80	
3	D006	4,250	P	D80	
4	D007	4,450	P	D80	
5	D008	507,100	P	D80	
6	D009	850	P	D80	
7	D010	15	P	D80	
8	D011	530	P	D80	

7. Description of Hazardous Wastes (Enter codes for Items 7.A, 7.C and 7.D(1)) **(continued)**

Line No.	A. EPA Hazardous Waste No.	B. Estimated Annual Qty of Waste	C. Unit of Measure	D. Processes	
				(1) Process Codes	(2) Process Description (if code is not entered in 7.D1))
Technical Area 54, West					
	1 D 0 0 1	74,252	P	S 0 1	
	2 D 0 0 2	38,448	P	S 0 1	
	3 D 0 0 3	3,528	P	S 0 1	
	4 D 0 0 4	24,692	P	S 0 1 T 0 4	
	5 D 0 0 5	22,576	P	S 0 1 T 0 4	
	6 D 0 0 6	3,627,220	P	S 0 1 T 0 4	
	7 D 0 0 7	3,784,544	P	S 0 1 T 0 4	
	8 D 0 0 8	8,589,208	P	S 0 1 T 0 4	
	9 D 0 0 9	261,732	P	S 0 1 T 0 4	
1	0 D 0 1 0	27,160	P	S 0 1 T 0 4	
1	1 D 0 1 1	30,336	P	S 0 1 T 0 4	
1	2 D 0 1 2	36,000	P	S 0 1	
1	3 D 0 1 3	8,000	P	S 0 1	
1	4 D 0 1 4	8,000	P	S 0 1	
1	5 D 0 1 5	14,000	P	S 0 1	
1	6 D 0 1 6	8,000	P	S 0 1	
1	7 D 0 1 7	8,000	P	S 0 1	
1	8 D 0 1 8	1,412	P	S 0 1 T 0 4	
1	9 D 0 1 9	28,220	P	S 0 1 T 0 4	
2	0 D 0 2 0	60,000	P	S 0 1 T 0 4	
2	1 D 0 2 1	4,880	P	S 0 1 T 0 4	
2	2 D 0 2 2	6,704	P	S 0 1 T 0 4	
2	3 D 0 2 3	8,000	P	S 0 1 T 0 4	
2	4 D 0 2 4	8,000	P	S 0 1 T 0 4	
2	5 D 0 2 5	8,000	P	S 0 1 T 0 4	
2	6 D 0 2 6	8,000	P	S 0 1 T 0 4	
2	7 D 0 2 7	4,056	P	S 0 1 T 0 4	
2	8 D 0 2 8	1,158,400	P	S 0 1 T 0 4	
2	9 D 0 2 9	1,152,576	P	S 0 1 T 0 4	
3	0 D 0 3 0	26,100	P	S 0 1 T 0 4	
3	1 D 0 3 1	352	P	S 0 1 T 0 4	
3	2 D 0 3 2	16,580	P	S 0 1 T 0 4	
3	3 D 0 3 3	11,112	P	S 0 1 T 0 4	
3	4 D 0 3 4	5,820	P	S 0 1 T 0 4	
3	5 D 0 3 5	528	P	S 0 1 T 0 4	
3	6 D 0 3 6	1,764	P	S 0 1 T 0 4	

7. Description of Hazardous Wastes (Enter codes for Items 7.A, 7.C and 7.D(1)) **(continued)**

Line No.	A. EPA Hazardous Waste No.	B. Estimated Annual Qty of Waste	C. Unit of Measure	D. Processes	
				(1) Process Codes	(2) Process Description (if code is not entered in 7.D1))
Technical Area 54, West (continued)					
37	D037	2,820	P	S01 T04	
38	D038	352	P	S01 T04	
39	D039	7,760	P	S01 T04	
40	D040	17,460	P	S01 T04	
41	D041	352	P	S01 T04	
42	D042	5,644	P	S01 T04	
43	D043	2,116	P	S01 T04	
44	F001	2,225,608	P	S01 T04	
45	F002	288,012	P	S01 T04	
46	F003	137,856	P	S01	
47	F004	8,640	P	S01 T04	
48	F005	1,296,844	P	S01	
49	F006	14,000	P	S01	
50	F007	36,000	P	S01	
51	F008	14,000	P	S01	
52	F009	8,000	P	S01	
53	F010	8,000	P	S01	
54	F011	8,000	P	S01	
55	F012	8,000	P	S01	
56	F019	8,000	P	S01	
57	F020	8,000	P	S01	
58	F021	8,000	P	S01	
59	F022	8,000	P	S01	
60	F023	8,000	P	S01	
61	F024	8,000	P	S01	
62	F025	8,000	P	S01	
63	F026	8,000	P	S01	
64	F027	8,000	P	S01	
65	F028	8,000	P	S01	
66	F032	8,000	P	S01	
67	F034	8,000	P	S01	
68	F035	8,000	P	S01	
69	F037	8,000	P	S01	
70	F038	8,000	P	S01	
71	F039	8,000	P	S01	
72	K044	4,000	P	S01	

7. Description of Hazardous Wastes (Enter codes for Items 7.A, 7.C and 7.D(1)) **(continued)**

Line No.	A. EPA Hazardous Waste No.	B. Estimated Annual Qty of Waste	C. Unit of Measure	D. Processes	
				(1) Process Codes	(2) Process Description (if code is not entered in 7.D1))
Technical Area 54, West (continued)					
73	K045	8,000	P	S01	
74	K046	8,000	P	S01	
75	K047	8,000	P	S01	
76	K084	1,000	P	S01	
77	K101	1,000	P	S01	
78	K102	1,000	P	S01	
79	P001	176	P	S01	
80	P002	176	P	S01	
81	P003	176	P	S01	
82	P004	176	P	S01	
83	P005	176	P	S01	
84	P006	176	P	S01	
85	P007	176	P	S01	
86	P008	176	P	S01	
87	P009	176	P	S01	
88	P010	176	P	S01	
89	P011	176	P	S01	
90	P012	176	P	S01	
91	P013	176	P	S01	
92	P014	176	P	S01	
93	P015	176	P	S01	
94	P016	176	P	S01	
95	P017	176	P	S01	
96	P018	176	P	S01	
97	P020	176	P	S01	
98	P021	176	P	S01	
99	P022	176	P	S01	
100	P023	176	P	S01	
101	P024	176	P	S01	
102	P026	176	P	S01	
103	P027	176	P	S01	
104	P028	176	P	S01	
105	P029	176	P	S01	
106	P030	176	P	S01	
107	P031	176	P	S01	
108	P033	176	P	S01	

7. Description of Hazardous Wastes (Enter codes for Items 7.A, 7.C and 7.D(1)) **(continued)**

Line No.	A. EPA Hazardous Waste No.	B. Estimated Annual Qty of Waste	C. Unit of Measure	D. Processes	
				(1) Process Codes	(2) Process Description (if code is not entered in 7.D1))
Technical Area 54, West (continued)					
109	P034	176	P	S01	
110	P036	176	P	S01	
111	P037	176	P	S01	
112	P038	176	P	S01	
113	P039	176	P	S01	
114	P040	176	P	S01	
115	P041	176	P	S01	
116	P042	176	P	S01	
117	P043	176	P	S01	
118	P044	176	P	S01	
119	P045	176	P	S01	
120	P046	176	P	S01	
121	P047	176	P	S01	
122	P048	176	P	S01	
123	P049	176	P	S01	
124	P050	176	P	S01	
125	P051	176	P	S01	
126	P054	176	P	S01	
127	P056	176	P	S01	
128	P057	176	P	S01	
129	P058	176	P	S01	
130	P059	176	P	S01	
131	P060	176	P	S01	
132	P062	176	P	S01	
133	P063	176	P	S01	
134	P064	176	P	S01	
135	P065	176	P	S01	
136	P066	176	P	S01	
137	P067	176	P	S01	
138	P068	176	P	S01	
139	P069	176	P	S01	
140	P070	176	P	S01	
141	P071	176	P	S01	
142	P072	176	P	S01	
143	P073	176	P	S01	
144	P074	176	P	S01	

7. Description of Hazardous Wastes (Enter codes for Items 7.A, 7.C and 7.D(1)) **(continued)**

Line No.	A. EPA Hazardous Waste No.	B. Estimated Annual Qty of Waste	C. Unit of Measure	D. Processes	
				(1) Process Codes	(2) Process Description (if code is not entered in 7.D1))
Technical Area 54, West (continued)					
14 5	P075	176	P	S01	
14 6	P076	176	P	S01	
14 7	P077	176	P	S01	
14 8	P078	176	P	S01	
14 9	P081	176	P	S01	
15 0	P082	176	P	S01	
15 1	P084	176	P	S01	
15 2	P085	176	P	S01	
15 3	P087	176	P	S01	
15 4	P088	176	P	S01	
15 5	P089	176	P	S01	
15 6	P092	176	P	S01	
15 7	P093	176	P	S01	
15 8	P094	176	P	S01	
15 9	P095	176	P	S01	
16 0	P096	176	P	S01	
16 1	P097	176	P	S01	
16 2	P098	176	P	S01	
16 3	P099	176	P	S01	
16 4	P101	176	P	S01	
16 5	P102	176	P	S01	
16 6	P103	176	P	S01	
16 7	P104	176	P	S01	
16 8	P105	176	P	S01	
16 9	P106	176	P	S01	
17 0	P108	176	P	S01	
17 1	P109	176	P	S01	
17 2	P110	176	P	S01	
17 3	P111	176	P	S01	
17 4	P112	176	P	S01	
17 5	P113	176	P	S01	
17 6	P114	176	P	S01	
17 7	P115	176	P	S01	
17 8	P116	176	P	S01	
17 9	P118	176	P	S01	
18 0	P119	176	P	S01	

7. Description of Hazardous Wastes (Enter codes for Items 7.A, 7.C and 7.D(1)) **(continued)**

Line No.	A. EPA Hazardous Waste No.	B. Estimated Annual Qty of Waste	C. Unit of Measure	D. Processes	
				(1) Process Codes	(2) Process Description (if code is not entered in 7.D1))
Technical Area 54, West (continued)					
18	P120	176	P	S01	
18	P121	176	P	S01	
18	P122	176	P	S01	
18	P123	176	P	S01	
18	P127	176	P	S01	
18	P128	176	P	S01	
18	P185	176	P	S01	
18	P188	176	P	S01	
18	P189	176	P	S01	
19	P190	176	P	S01	
19	P191	176	P	S01	
19	P192	176	P	S01	
19	P194	176	P	S01	
19	P196	176	P	S01	
19	P197	176	P	S01	
19	P198	176	P	S01	
19	P199	176	P	S01	
19	P201	176	P	S01	
19	P202	176	P	S01	
20	P203	176	P	S01	
20	P204	176	P	S01	
20	P205	176	P	S01	
20	U001	176	P	S01	
20	U002	176	P	S01	
20	U003	176	P	S01	
20	U004	176	P	S01	
20	U005	176	P	S01	
20	U006	176	P	S01	
20	U007	176	P	S01	
20	U008	176	P	S01	
20	U009	176	P	S01	
21	U010	176	P	S01	
21	U011	176	P	S01	
21	U012	176	P	S01	
21	U013	176	P	S01	
21	U014	176	P	S01	
21	U015	176	P	S01	
21	U016	176	P	S01	

7. Description of Hazardous Wastes (Enter codes for Items 7.A, 7.C and 7.D(1)) **(continued)**

Line No.	A. EPA Hazardous Waste No.	B. Estimated Annual Qty of Waste	C. Unit of Measure	D. Processes	
				(1) Process Codes	(2) Process Description (if code is not entered in 7.D1))
Technical Area 54, West (continued)					
21	U016	176	P	S01	
21	U017	176	P	S01	
21	U018	176	P	S01	
22	U019	176	P	S01	
22	U020	176	P	S01	
22	U021	176	P	S01	
22	U022	176	P	S01	
22	U023	176	P	S01	
22	U024	176	P	S01	
22	U025	176	P	S01	
22	U026	176	P	S01	
22	U027	176	P	S01	
22	U028	176	P	S01	
22	U029	176	P	S01	
23	U030	176	P	S01	
23	U031	176	P	S01	
23	U032	176	P	S01	
23	U033	176	P	S01	
23	U034	176	P	S01	
23	U035	176	P	S01	
23	U036	176	P	S01	
23	U037	176	P	S01	
23	U038	176	P	S01	
23	U039	176	P	S01	
24	U040	176	P	S01	
24	U041	176	P	S01	
24	U042	176	P	S01	
24	U043	176	P	S01	
24	U044	176	P	S01	
24	U045	176	P	S01	
24	U046	176	P	S01	
24	U047	176	P	S01	
24	U048	176	P	S01	
24	U049	176	P	S01	
25	U050	176	P	S01	
25	U051	176	P	S01	
25	U052	176	P	S01	

7. Description of Hazardous Wastes (Enter codes for Items 7.A, 7.C and 7.D(1)) **(continued)**

Line No.	A. EPA Hazardous Waste No.	B. Estimated Annual Qty of Waste	C. Unit of Measure	D. Processes	
				(1) Process Codes	(2) Process Description (if code is not entered in 7.D1))
Technical Area 54, West (continued)					
25	U053	176	P	S01	
25	U054	176	P	S01	
25	U055	176	P	S01	
25	U056	176	P	S01	
25	U057	176	P	S01	
25	U058	176	P	S01	
25	U059	176	P	S01	
26	U060	176	P	S01	
26	U061	176	P	S01	
26	U062	176	P	S01	
26	U063	176	P	S01	
26	U064	176	P	S01	
26	U065	176	P	S01	
26	U066	176	P	S01	
26	U067	176	P	S01	
26	U068	176	P	S01	
26	U069	176	P	S01	
27	U070	176	P	S01	
27	U071	176	P	S01	
27	U072	176	P	S01	
27	U073	176	P	S01	
27	U074	176	P	S01	
27	U075	176	P	S01	
27	U076	176	P	S01	
27	U077	176	P	S01	
27	U078	528	P	S01	
27	U079	176	P	S01	
28	U080	176	P	S01	
28	U081	176	P	S01	
28	U082	176	P	S01	
28	U083	176	P	S01	
28	U084	176	P	S01	
28	U085	176	P	S01	
28	U086	176	P	S01	
28	U087	176	P	S01	
28	U088	176	P	S01	

7. Description of Hazardous Wastes (Enter codes for Items 7.A, 7.C and 7.D(1)) **(continued)**

Line No.	A. EPA Hazardous Waste No.	B. Estimated Annual Qty of Waste	C. Unit of Measure	D. Processes	
				(1) Process Codes	(2) Process Description (if code is not entered in 7.D1))
Technical Area 54, West (continued)					
28	U091	176	P	S01	
29	U092	176	P	S01	
29	U093	176	P	S01	
29	U094	176	P	S01	
29	U095	176	P	S01	
29	U096	176	P	S01	
29	U097	176	P	S01	
29	U098	176	P	S01	
29	U099	176	P	S01	
29	U101	176	P	S01	
29	U102	176	P	S01	
30	U103	176	P	S01	
30	U105	176	P	S01	
30	U106	176	P	S01	
30	U107	176	P	S01	
30	U108	176	P	S01	
30	U109	176	P	S01	
30	U110	176	P	S01	
30	U111	176	P	S01	
30	U112	176	P	S01	
30	U113	176	P	S01	
31	U114	176	P	S01	
31	U115	176	P	S01	
31	U116	176	P	S01	
31	U117	176	P	S01	
31	U118	176	P	S01	
31	U119	176	P	S01	
31	U120	176	P	S01	
31	U121	176	P	S01	
31	U122	176	P	S01	
31	U123	176	P	S01	
32	U124	176	P	S01	
32	U125	176	P	S01	
32	U126	176	P	S01	
32	U127	176	P	S01	
32	U128	176	P	S01	

7. Description of Hazardous Wastes (Enter codes for Items 7.A, 7.C and 7.D(1)) **(continued)**

Line No.	A. EPA Hazardous Waste No.	B. Estimated Annual Qty of Waste	C. Unit of Measure	D. Processes	
				(1) Process Codes	(2) Process Description (if code is not entered in 7.D1))
Technical Area 54, West (continued)					
32	U129	176	P	S01	
32	U130	176	P	S01	
32	U131	176	P	S01	
32	U132	176	P	S01	
32	U133	176	P	S01	
33	U134	176	P	S01	
33	U135	176	P	S01	
33	U136	176	P	S01	
33	U137	176	P	S01	
33	U138	176	P	S01	
33	U140	176	P	S01	
33	U141	176	P	S01	
33	U142	176	P	S01	
33	U143	176	P	S01	
34	U144	176	P	S01	
34	U145	176	P	S01	
34	U147	176	P	S01	
34	U148	176	P	S01	
34	U149	176	P	S01	
34	U150	176	P	S01	
34	U151	1,060	P	S01	
34	U152	176	P	S01	
34	U153	176	P	S01	
34	U154	176	P	S01	
35	U155	176	P	S01	
35	U156	176	P	S01	
35	U157	176	P	S01	
35	U158	176	P	S01	
35	U159	528	P	S01	
35	U160	176	P	S01	
35	U161	176	P	S01	
35	U162	176	P	S01	
35	U163	176	P	S01	
35	U164	176	P	S01	
36	U165	176	P	S01	

7. Description of Hazardous Wastes (Enter codes for Items 7.A, 7.C and 7.D(1)) **(continued)**

Line No.	A. EPA Hazardous Waste No.	B. Estimated Annual Qty of Waste	C. Unit of Measure	D. Processes	
				(1) Process Codes	(2) Process Description (if code is not entered in 7.D1))
Technical Area 54, West (continued)					
36	U166	176	P	S01	
36	U167	176	P	S01	
36	U168	176	P	S01	
36	U169	176	P	S01	
36	U170	176	P	S01	
36	U171	176	P	S01	
36	U172	176	P	S01	
36	U173	176	P	S01	
36	U174	176	P	S01	
37	U176	176	P	S01	
37	U177	176	P	S01	
37	U178	176	P	S01	
37	U179	176	P	S01	
37	U180	176	P	S01	
37	U181	176	P	S01	
37	U182	176	P	S01	
37	U183	176	P	S01	
37	U184	176	P	S01	
37	U185	176	P	S01	
38	U186	176	P	S01	
38	U187	176	P	S01	
38	U188	176	P	S01	
38	U189	176	P	S01	
38	U190	176	P	S01	
38	U191	176	P	S01	
38	U192	176	P	S01	
38	U193	176	P	S01	
38	U194	176	P	S01	
38	U196	176	P	S01	
39	U197	176	P	S01	
39	U200	176	P	S01	
39	U201	176	P	S01	
39	U202	176	P	S01	
39	U203	176	P	S01	
39	U204	176	P	S01	
39	U205	176	P	S01	
39	U206	176	P	S01	

7. Description of Hazardous Wastes (Enter codes for Items 7.A, 7.C and 7.D(1)) **(continued)**

Line No.	A. EPA Hazardous Waste No.	B. Estimated Annual Qty of Waste	C. Unit of Measure	D. Processes	
				(1) Process Codes	(2) Process Description (if code is not entered in 7.D1))
Technical Area 54, West (continued)					
39	U206	176	P	S01	
39	U207	176	P	S01	
39	U208	176	P	S01	
40	U209	176	P	S01	
40	U210	176	P	S01	
40	U211	176	P	S01	
40	U213	176	P	S01	
40	U214	176	P	S01	
40	U215	176	P	S01	
40	U216	176	P	S01	
40	U217	176	P	S01	
40	U218	176	P	S01	
40	U219	176	P	S01	
41	U220	176	P	S01	
41	U221	176	P	S01	
41	U222	176	P	S01	
41	U223	176	P	S01	
41	U225	176	P	S01	
41	U226	4,584	P	S01	
41	U227	176	P	S01	
41	U228	176	P	S01	
41	U234	176	P	S01	
41	U235	176	P	S01	
42	U236	176	P	S01	
42	U237	176	P	S01	
42	U238	176	P	S01	
42	U239	352	P	S01	
42	U240	176	P	S01	
42	U243	176	P	S01	
42	U244	176	P	S01	
42	U246	176	P	S01	
42	U247	176	P	S01	
42	U248	176	P	S01	
43	U249	176	P	S01	
43	U271	176	P	S01	
43	U278	176	P	S01	

7. Description of Hazardous Wastes (Enter codes for Items 7.A, 7.C and 7.D(1)) **(continued)**

Line No.	A. EPA Hazardous Waste No.	B. Estimated Annual Qty of Waste	C. Unit of Measure	D. Processes	
				(1) Process Codes	(2) Process Description (if code is not entered in 7.D1))
Technical Area 54, West (continued)					
43	U 2 7 9	176	P	S 0 1	
44	U 2 8 0	176	P	S 0 1	
45	U 3 2 8	176	P	S 0 1	
46	U 3 5 3	176	P	S 0 1	
47	U 3 5 9	176	P	S 0 1	
48	U 3 6 4	176	P	S 0 1	
49	U 3 6 7	176	P	S 0 1	
40	U 3 7 2	176	P	S 0 1	
41	U 3 7 3	176	P	S 0 1	
42	U 3 8 7	176	P	S 0 1	
43	U 3 8 9	176	P	S 0 1	
44	U 3 9 4	176	P	S 0 1	
45	U 3 9 5	176	P	S 0 1	
46	U 4 0 4	176	P	S 0 1	
47	U 4 0 9	176	P	S 0 1	
48	U 4 1 0	176	P	S 0 1	
49	U 4 1 1	176	P	S 0 1	

7. Description of Hazardous Wastes (Enter codes for Items 7.A, 7.C and 7.D(1)) **(continued)**

Line No.	A. EPA Hazardous Waste No.	B. Estimated Annual Qty of Waste	C. Unit of Measure	D. Processes	
				(1) Process Codes	(2) Process Description (if code is not entered in 7.D1))
Technical Area 54, Material Disposal Area H (Shaft 9)					
	1 D 0 0 3	15	P	D 8 0	

7. Description of Hazardous Wastes (Enter codes for Items 7.A, 7.C and 7.D(1)) **(continued)**

Line No.	A. EPA Hazardous Waste No.	B. Estimated Annual Qty of Waste	C. Unit of Measure	D. Processes	
				(1) Process Codes	(2) Process Description (if code is not entered in 7.D1))
Technical Area 55					
	1 D 0 0 1	75,000	P	S 0 1	
	2 D 0 0 2	150,000	P	S 0 1 S 0 2 T 0 4	
	3 D 0 0 3	42,000	P	S 0 1	
	4 D 0 0 4	5,000	P	S 0 1 S 0 2 T 0 4	
	5 D 0 0 5	11,000	P	S 0 1 S 0 2 T 0 4	
	6 D 0 0 6	400,500	P	S 0 1 S 0 2 T 0 4	
	7 D 0 0 7	605,000	P	S 0 1 S 0 2 T 0 4	
	8 D 0 0 8	900,000	P	S 0 1 S 0 2 T 0 4	
	9 D 0 0 9	26,000	P	S 0 1 S 0 2 T 0 4	
1	0 D 0 1 0	2,500	P	S 0 1 S 0 2 T 0 4	
1	1 D 0 1 1	11,000	P	S 0 1 S 0 2 T 0 4	
1	2 D 0 1 2	1,000	P	S 0 1 T 0 4	
1	3 D 0 1 8	4,500	P	S 0 1 T 0 4	
1	4 D 0 1 9	4,500	P	S 0 1 T 0 4	
1	5 D 0 2 1	4,500	P	S 0 1 T 0 4	
1	6 D 0 2 2	1,500	P	S 0 1 T 0 4	
1	7 D 0 2 7	1,500	P	S 0 1 T 0 4	
1	8 D 0 2 8	2,500	P	S 0 1 T 0 4	
1	9 D 0 3 0	1,500	P	S 0 1 T 0 4	
2	0 D 0 3 2	1,500	P	S 0 1 T 0 4	
2	1 D 0 3 3	1,500	P	S 0 1 T 0 4	
2	2 D 0 3 4	1,500	P	S 0 1 T 0 4	
2	3 D 0 3 5	12,000	P	S 0 1 T 0 4	
2	4 D 0 3 6	1,500	P	S 0 1 T 0 4	
2	5 D 0 3 7	1,500	P	S 0 1 T 0 4	
2	6 D 0 3 8	1,500	P	S 0 1 T 0 4	
2	7 D 0 3 9	11,000	P	S 0 1 T 0 4	
2	8 D 0 4 0	11,000	P	S 0 1 T 0 4	
2	9 D 0 4 2	1,500	P	S 0 1 T 0 4	
3	0 D 0 4 3	1,500	P	S 0 1 T 0 4	
3	1 F 0 0 1	110,000	P	S 0 1 T 0 4	
3	2 F 0 0 2	110,000	P	S 0 1 T 0 4	
3	3 F 0 0 3	110,000	P	S 0 1	
3	4 F 0 0 5	110,000	P	S 0 1	
3	5 F 0 0 6	500	P	S 0 1	
3	6 F 0 0 7	500	P	S 0 1	

7. Description of Hazardous Wastes (Enter codes for Items 7.A, 7.C and 7.D(1)) **(continued)**

Line No.	A. EPA Hazardous Waste No.	B. Estimated Annual Qty of Waste	C. Unit of Measure	D. Processes	
				(1) Process Codes	(2) Process Description (if code is not entered in 7.D1))
Technical Area 55 (continued)					
37	F009	500	P	S01	
38	P003	1,500	P	S01	
39	P012	1,500	P	S01	
40	P015	6,000	P	S01	
41	P029	1,500	P	S01	
42	P030	1,500	P	S01	
43	P031	1,500	P	S01	
44	P038	1,500	P	S01	
45	P056	3,000	P	S01	
46	P063	1,500	P	S01	
47	P068	1,500	P	S01	
48	P073	1,500	P	S01	
49	P076	1,500	P	S01	
50	P078	1,500	P	S01	
51	P095	1,500	P	S01	
52	P096	1,500	P	S01	
53	P098	1,500	P	S01	
54	P099	500	P	S01	
55	P106	1,500	P	S01	
56	P113	1,500	P	S01	
57	P120	1,500	P	S01	
58	U000	3,000	P	S01	
59	U002	1,500	P	S01	
60	U003	1,500	P	S01	
61	U012	1,500	P	S01	
62	U019	3,000	P	S01	
63	U022	1,500	P	S01	
64	U029	1,500	P	S01	
65	U031	1,500	P	S01	
66	U037	1,500	P	S01	
67	U044	1,500	P	S01	
68	U045	1,500	P	S01	
69	U052	1,500	P	S01	
70	U056	1,500	P	S01	
71	U057	1,500	P	S01	
72	U075	1,500	P	S01	

7. Description of Hazardous Wastes (Enter codes for Items 7.A, 7.C and 7.D(1)) **(continued)**

Line No.	A. EPA Hazardous Waste No.	B. Estimated Annual Qty of Waste	C. Unit of Measure	D. Processes	
				(1) Process Codes	(2) Process Description (if code is not entered in 7.D1))
Technical Area 55 (continued)					
73	U073	1,500	P	S01	
74	U080	6,000	P	S01	
75	U103	500	P	S01	
76	U108	1,500	P	S01	
77	U112	1,500	P	S01	
78	U115	1,500	P	S01	
79	U117	1,500	P	S01	
80	U121	1,500	P	S01	
81	U122	1,500	P	S01	
82	U123	1,500	P	S01	
83	U131	1,500	P	S01	
84	U133	1,500	P	S01	
85	U134	6,000	P	S01	
86	U135	1,500	P	S01	
87	U140	1,500	P	S01	
88	U144	1,500	P	S01	
89	U151	6,000	P	S01	
90	U154	6,000	P	S01	
91	U159	6,000	P	S01	
92	U160	1,500	P	S01	
93	U161	1,500	P	S01	
94	U165	1,500	P	S01	
95	U169	1,500	P	S01	
96	U188	1,500	P	S01	
97	U190	1,500	P	S01	
98	U196	1,500	P	S01	
99	U204	1,500	P	S01	
100	U210	6,000	P	S01	
101	U211	6,000	P	S01	
102	U213	1,500	P	S01	
103	U216	1,500	P	S01	
104	U218	1,500	P	S01	
105	U219	1,500	P	S01	
106	U220	6,000	P	S01	
107	U225	1,500	P	S01	
108	U226	6,000	P	S01	

7. Description of Hazardous Wastes (Enter codes for Items 7.A, 7.C and 7.D(1)) **(continued)**

Line No.	A. EPA Hazardous Waste No.	B. Estimated Annual Qty of Waste	C. Unit of Measure	D. Processes	
				(1) Process Codes	(2) Process Description (if code is not entered in 7.D1))
Technical Area 55 (continued)					
10	9 U 2 2 7	1,500	P	S 0 1	
11	0 U 2 2 8	1,500	P	S 0 1	
11	1 U 2 3 9	1,500	P	S 0 1	
11	2 U 2 4 6	1,500	P	S 0 1	

7. Description of Hazardous Wastes (Enter codes for Items 7.A, 7.C and 7.D(1)) **(continued)**

Line No.	A. EPA Hazardous Waste No.	B. Estimated Annual Qty of Waste	C. Unit of Measure	D. Processes	
				(1) Process Codes	(2) Process Description (if code is not entered in 7.D1))
Technical Area 63					
	1 D 0 0 1	3,300	P	S 0 1	
	2 D 0 0 2	3,950	P	S 0 1	
	3 D 0 0 3	1,850	P	S 0 1	
	4 D 0 0 4	25,250	P	S 0 1 T 0 4	
	5 D 0 0 5	820	P	S 0 1 T 0 4	
	6 D 0 0 6	5,150	P	S 0 1 T 0 4	
	7 D 0 0 7	37,750	P	S 0 1 T 0 4	
	8 D 0 0 8	54,000	P	S 0 1 T 0 4	
	9 D 0 0 9	1,000	P	S 0 1 T 0 4	
1	0 D 0 1 0	450	P	S 0 1 T 0 4	
1	1 D 0 1 1	25,400	P	S 0 1 T 0 4	
1	2 D 0 1 2	180	P	S 0 1	
1	3 D 0 1 3	40	P	S 0 1	
1	4 D 0 1 4	40	P	S 0 1	
1	5 D 0 1 5	70	P	S 0 1	
1	6 D 0 1 6	40	P	S 0 1	
1	7 D 0 1 7	40	P	S 0 1	
1	8 D 0 1 8	300	P	S 0 1 T 0 4	
1	9 D 0 1 9	250	P	S 0 1 T 0 4	
2	0 D 0 2 0	300	P	S 0 1 T 0 4	
2	1 D 0 2 1	150	P	S 0 1 T 0 4	
2	2 D 0 2 2	330	P	S 0 1 T 0 4	
2	3 D 0 2 3	40	P	S 0 1 T 0 4	
2	4 D 0 2 4	40	P	S 0 1 T 0 4	
2	5 D 0 2 5	40	P	S 0 1 T 0 4	
2	6 D 0 2 6	40	P	S 0 1 T 0 4	
2	7 D 0 2 7	220	P	S 0 1 T 0 4	
2	8 D 0 2 8	400	P	S 0 1 T 0 4	
2	9 D 0 2 9	70	P	S 0 1 T 0 4	
3	0 D 0 3 0	300	P	S 0 1 T 0 4	
3	1 D 0 3 1	220	P	S 0 1 T 0 4	
3	2 D 0 3 2	290	P	S 0 1 T 0 4	
3	3 D 0 3 3	290	P	S 0 1 T 0 4	
3	4 D 0 3 4	290	P	S 0 1 T 0 4	
3	5 D 0 3 5	300	P	S 0 1 T 0 4	
3	6 D 0 3 6	190	P	S 0 1 T 0 4	

7. Description of Hazardous Wastes (Enter codes for Items 7.A, 7.C and 7.D(1)) **(continued)**

Line No.	A. EPA Hazardous Waste No.	B. Estimated Annual Qty of Waste	C. Unit of Measure	D. Processes	
				(1) Process Codes	(2) Process Description (if code is not entered in 7.D1))
Technical Area 63 (continued)					
37	D037	70	P	S01 T04	
38	D038	140	P	S01 T04	
39	D039	200	P	S01 T04	
40	D040	250	P	S01 T04	
41	D041	170	P	S01 T04	
42	D042	220	P	S01 T04	
43	D043	250	P	S01 T04	
44	F001	64,100	P	S01 T04	
45	F002	34,500	P	S01 T04	
46	F003	28,500	P	S01	
47	F004	350	P	S01 T04	
48	F005	32,500	P	S01	
49	F006	70	P	S01	
50	F007	180	P	S01	
51	F008	70	P	S01	
52	F009	80	P	S01	
53	F010	40	P	S01	
54	F011	40	P	S01	
55	F012	40	P	S01	
56	F019	40	P	S01	
57	F020	40	P	S01	
58	F021	40	P	S01	
59	F022	40	P	S01	
60	F023	40	P	S01	
61	F024	40	P	S01	
62	F025	40	P	S01	
63	F026	40	P	S01	
64	F027	40	P	S01	
65	F028	40	P	S01	
66	F032	40	P	S01	
67	F034	40	P	S01	
68	F035	40	P	S01	
69	F037	40	P	S01	
70	F038	40	P	S01	
71	F039	40	P	S01	
72	K044	220	P	S01	

7. Description of Hazardous Wastes (Enter codes for Items 7.A, 7.C and 7.D(1)) **(continued)**

Line No.	A. EPA Hazardous Waste No.	B. Estimated Annual Qty of Waste	C. Unit of Measure	D. Processes	
				(1) Process Codes	(2) Process Description (if code is not entered in 7.D1))
Technical Area 63 (continued)					
73	K045	40	P	S01	
74	K046	40	P	S01	
75	K047	40	P	S01	
76	K084	50	P	S01	
77	K101	50	P	S01	
78	K102	50	P	S01	
79	P001	40	P	S01	
80	P002	40	P	S01	
81	P003	40	P	S01	
82	P004	40	P	S01	
83	P005	40	P	S01	
84	P006	40	P	S01	
85	P007	40	P	S01	
86	P008	40	P	S01	
87	P009	40	P	S01	
88	P010	40	P	S01	
89	P011	40	P	S01	
90	P012	40	P	S01	
91	P013	40	P	S01	
92	P014	40	P	S01	
93	P015	40	P	S01	
94	P016	40	P	S01	
95	P017	40	P	S01	
96	P018	40	P	S01	
97	P020	40	P	S01	
98	P021	40	P	S01	
99	P022	40	P	S01	
100	P023	40	P	S01	
101	P024	40	P	S01	
102	P026	40	P	S01	
103	P027	40	P	S01	
104	P028	40	P	S01	
105	P029	40	P	S01	
106	P030	40	P	S01	
107	P031	40	P	S01	
108	P033	40	P	S01	

7. Description of Hazardous Wastes (Enter codes for Items 7.A, 7.C and 7.D(1)) **(continued)**

Line No.	A. EPA Hazardous Waste No.	B. Estimated Annual Qty of Waste	C. Unit of Measure	D. Processes	
				(1) Process Codes	(2) Process Description (if code is not entered in 7.D1))
Technical Area 63 (continued)					
109	P034	40	P	S01	
110	P036	40	P	S01	
111	P037	40	P	S01	
112	P038	40	P	S01	
113	P039	40	P	S01	
114	P040	40	P	S01	
115	P041	40	P	S01	
116	P042	40	P	S01	
117	P043	40	P	S01	
118	P044	40	P	S01	
119	P045	40	P	S01	
120	P046	40	P	S01	
121	P047	40	P	S01	
122	P048	40	P	S01	
123	P049	40	P	S01	
124	P050	40	P	S01	
125	P051	40	P	S01	
126	P054	40	P	S01	
127	P056	40	P	S01	
128	P057	40	P	S01	
129	P058	40	P	S01	
130	P059	40	P	S01	
131	P060	40	P	S01	
132	P062	40	P	S01	
133	P063	40	P	S01	
134	P064	40	P	S01	
135	P065	40	P	S01	
136	P066	40	P	S01	
137	P067	40	P	S01	
138	P068	40	P	S01	
139	P069	40	P	S01	
140	P070	40	P	S01	
141	P071	40	P	S01	
142	P072	40	P	S01	
143	P073	40	P	S01	
144	P074	40	P	S01	

7. Description of Hazardous Wastes (Enter codes for Items 7.A, 7.C and 7.D(1)) **(continued)**

Line No.	A. EPA Hazardous Waste No.	B. Estimated Annual Qty of Waste	C. Unit of Measure	D. Processes	
				(1) Process Codes	(2) Process Description (if code is not entered in 7.D1))
Technical Area 63 (continued)					
145	P075	40	P	S01	
146	P076	40	P	S01	
147	P077	40	P	S01	
148	P078	40	P	S01	
149	P081	40	P	S01	
150	P082	40	P	S01	
151	P084	40	P	S01	
152	P085	40	P	S01	
153	P087	40	P	S01	
154	P088	40	P	S01	
155	P089	40	P	S01	
156	P092	40	P	S01	
157	P093	40	P	S01	
158	P094	40	P	S01	
159	P095	40	P	S01	
160	P096	40	P	S01	
161	P097	40	P	S01	
162	P098	40	P	S01	
163	P099	40	P	S01	
164	P101	40	P	S01	
165	P102	40	P	S01	
166	P103	40	P	S01	
167	P104	40	P	S01	
168	P105	40	P	S01	
169	P106	40	P	S01	
170	P108	40	P	S01	
171	P109	40	P	S01	
172	P110	40	P	S01	
173	P111	40	P	S01	
174	P112	40	P	S01	
175	P113	40	P	S01	
176	P114	40	P	S01	
177	P115	40	P	S01	
178	P116	40	P	S01	
179	P118	40	P	S01	
180	P119	40	P	S01	

7. Description of Hazardous Wastes (Enter codes for Items 7.A, 7.C and 7.D(1)) **(continued)**

Line No.	A. EPA Hazardous Waste No.	B. Estimated Annual Qty of Waste	C. Unit of Measure	D. Processes	
				(1) Process Codes	(2) Process Description (if code is not entered in 7.D1))
Technical Area 63 (continued)					
18	P120	40	P	S01	
18	P121	40	P	S01	
18	P122	40	P	S01	
18	P123	40	P	S01	
18	P127	40	P	S01	
18	P128	40	P	S01	
18	P185	40	P	S01	
18	P188	40	P	S01	
18	P189	40	P	S01	
19	P190	40	P	S01	
19	P191	40	P	S01	
19	P192	40	P	S01	
19	P194	40	P	S01	
19	P196	40	P	S01	
19	P197	40	P	S01	
19	P198	40	P	S01	
19	P199	40	P	S01	
19	P201	40	P	S01	
19	P202	40	P	S01	
20	P203	40	P	S01	
20	P204	40	P	S01	
20	P205	40	P	S01	
20	U001	40	P	S01	
20	U002	70	P	S01	
20	U003	40	P	S01	
20	U004	40	P	S01	
20	U005	40	P	S01	
20	U006	40	P	S01	
20	U007	40	P	S01	
20	U008	40	P	S01	
20	U009	40	P	S01	
21	U010	40	P	S01	
21	U011	40	P	S01	
21	U012	40	P	S01	
21	U013	40	P	S01	
21	U014	40	P	S01	
21	U015	40	P	S01	
21	U016	40	P	S01	

7. Description of Hazardous Wastes (Enter codes for Items 7.A, 7.C and 7.D(1)) **(continued)**

Line No.	A. EPA Hazardous Waste No.	B. Estimated Annual Qty of Waste	C. Unit of Measure	D. Processes	
				(1) Process Codes	(2) Process Description (if code is not entered in 7.D1))
Technical Area 63 (continued)					
21	U016	40	P	S01	
21	U017	40	P	S01	
21	U018	40	P	S01	
22	U019	40	P	S01	
22	U020	40	P	S01	
22	U021	40	P	S01	
22	U022	40	P	S01	
22	U023	40	P	S01	
22	U024	40	P	S01	
22	U025	40	P	S01	
22	U026	40	P	S01	
22	U027	40	P	S01	
22	U028	40	P	S01	
23	U029	40	P	S01	
23	U030	40	P	S01	
23	U031	40	P	S01	
23	U032	40	P	S01	
23	U033	40	P	S01	
23	U034	40	P	S01	
23	U035	40	P	S01	
23	U036	40	P	S01	
23	U037	40	P	S01	
23	U038	40	P	S01	
23	U039	40	P	S01	
24	U040	40	P	S01	
24	U041	40	P	S01	
24	U042	40	P	S01	
24	U043	40	P	S01	
24	U044	40	P	S01	
24	U045	40	P	S01	
24	U046	40	P	S01	
24	U047	40	P	S01	
24	U048	40	P	S01	
24	U049	40	P	S01	
25	U050	40	P	S01	
25	U051	40	P	S01	
25	U052	40	P	S01	

7. Description of Hazardous Wastes (Enter codes for Items 7.A, 7.C and 7.D(1)) **(continued)**

Line No.	A. EPA Hazardous Waste No.	B. Estimated Annual Qty of Waste	C. Unit of Measure	D. Processes	
				(1) Process Codes	(2) Process Description (if code is not entered in 7.D1))
Technical Area 63 (continued)					
25	U053	40	P	S01	
25	U054	40	P	S01	
25	U055	40	P	S01	
25	U056	40	P	S01	
25	U057	40	P	S01	
25	U058	40	P	S01	
25	U059	40	P	S01	
26	U060	40	P	S01	
26	U061	40	P	S01	
26	U062	40	P	S01	
26	U063	40	P	S01	
26	U064	40	P	S01	
26	U065	40	P	S01	
26	U066	40	P	S01	
26	U067	40	P	S01	
26	U068	40	P	S01	
26	U069	40	P	S01	
27	U070	40	P	S01	
27	U071	40	P	S01	
27	U072	40	P	S01	
27	U073	40	P	S01	
27	U074	40	P	S01	
27	U075	40	P	S01	
27	U076	40	P	S01	
27	U077	40	P	S01	
27	U078	120	P	S01	
27	U079	40	P	S01	
28	U080	40	P	S01	
28	U081	40	P	S01	
28	U082	40	P	S01	
28	U083	40	P	S01	
28	U084	40	P	S01	
28	U085	40	P	S01	
28	U086	40	P	S01	
28	U087	40	P	S01	
28	U089	40	P	S01	

7. Description of Hazardous Wastes (Enter codes for Items 7.A, 7.C and 7.D(1)) **(continued)**

Line No.	A. EPA Hazardous Waste No.	B. Estimated Annual Qty of Waste	C. Unit of Measure	D. Processes	
				(1) Process Codes	(2) Process Description (if code is not entered in 7.D1))
Technical Area 63 (continued)					
28	U091	40	P	S01	
29	U092	40	P	S01	
29	U093	40	P	S01	
29	U094	40	P	S01	
29	U095	40	P	S01	
29	U096	40	P	S01	
29	U097	40	P	S01	
29	U098	40	P	S01	
29	U099	40	P	S01	
29	U101	40	P	S01	
29	U102	40	P	S01	
30	U103	40	P	S01	
30	U105	40	P	S01	
30	U106	40	P	S01	
30	U107	40	P	S01	
30	U108	40	P	S01	
30	U109	40	P	S01	
30	U110	40	P	S01	
30	U111	40	P	S01	
30	U112	40	P	S01	
30	U113	40	P	S01	
31	U114	40	P	S01	
31	U115	40	P	S01	
31	U116	40	P	S01	
31	U117	40	P	S01	
31	U118	40	P	S01	
31	U119	40	P	S01	
31	U120	40	P	S01	
31	U121	40	P	S01	
31	U122	70	P	S01	
31	U123	40	P	S01	
32	U124	40	P	S01	
32	U125	40	P	S01	
32	U126	40	P	S01	
32	U127	40	P	S01	
32	U128	40	P	S01	

7. Description of Hazardous Wastes (Enter codes for Items 7.A, 7.C and 7.D(1)) **(continued)**

Line No.	A. EPA Hazardous Waste No.	B. Estimated Annual Qty of Waste	C. Unit of Measure	D. Processes	
				(1) Process Codes	(2) Process Description (if code is not entered in 7.D1))
Technical Area 63 (continued)					
32	U129	40	P	S01	
32	U130	40	P	S01	
32	U131	40	P	S01	
32	U132	40	P	S01	
32	U133	40	P	S01	
33	U134	120	P	S01	
33	U135	40	P	S01	
33	U136	40	P	S01	
33	U137	40	P	S01	
33	U138	40	P	S01	
33	U140	40	P	S01	
33	U141	40	P	S01	
33	U142	40	P	S01	
33	U143	40	P	S01	
33	U144	40	P	S01	
34	U145	40	P	S01	
34	U146	40	P	S01	
34	U147	40	P	S01	
34	U148	40	P	S01	
34	U149	40	P	S01	
34	U150	40	P	S01	
34	U151	70	P	S01	
34	U152	40	P	S01	
34	U153	40	P	S01	
34	U154	40	P	S01	
35	U155	40	P	S01	
35	U156	40	P	S01	
35	U157	40	P	S01	
35	U158	40	P	S01	
35	U159	40	P	S01	
35	U160	40	P	S01	
35	U161	40	P	S01	
35	U162	40	P	S01	
35	U163	40	P	S01	
35	U164	40	P	S01	
36	U165	40	P	S01	

7. Description of Hazardous Wastes (Enter codes for Items 7.A, 7.C and 7.D(1)) **(continued)**

Line No.	A. EPA Hazardous Waste No.	B. Estimated Annual Qty of Waste	C. Unit of Measure	D. Processes	
				(1) Process Codes	(2) Process Description (if code is not entered in 7.D1))
Technical Area 63 (continued)					
36	U166	40	P	S01	
36	U167	40	P	S01	
36	U168	40	P	S01	
36	U169	40	P	S01	
36	U170	40	P	S01	
36	U171	40	P	S01	
36	U172	40	P	S01	
36	U173	40	P	S01	
36	U174	40	P	S01	
37	U176	40	P	S01	
37	U177	40	P	S01	
37	U178	40	P	S01	
37	U179	40	P	S01	
37	U180	40	P	S01	
37	U181	40	P	S01	
37	U182	40	P	S01	
37	U183	40	P	S01	
37	U184	40	P	S01	
37	U185	40	P	S01	
38	U186	40	P	S01	
38	U187	40	P	S01	
38	U188	40	P	S01	
38	U189	40	P	S01	
38	U190	40	P	S01	
38	U191	40	P	S01	
38	U192	40	P	S01	
38	U193	40	P	S01	
38	U194	40	P	S01	
38	U196	40	P	S01	
39	U197	40	P	S01	
39	U200	40	P	S01	
39	U201	40	P	S01	
39	U202	40	P	S01	
39	U203	40	P	S01	
39	U204	40	P	S01	
39	U205	40	P	S01	

7. Description of Hazardous Wastes (Enter codes for Items 7.A, 7.C and 7.D(1)) **(continued)**

Line No.	A. EPA Hazardous Waste No.	B. Estimated Annual Qty of Waste	C. Unit of Measure	D. Processes	
				(1) Process Codes	(2) Process Description (if code is not entered in 7.D1))
Technical Area 63 (continued)					
39	U206	40	P	S01	
39	U207	40	P	S01	
39	U208	40	P	S01	
40	U209	40	P	S01	
40	U210	40	P	S01	
40	U211	40	P	S01	
40	U212	40	P	S01	
40	U213	40	P	S01	
40	U214	40	P	S01	
40	U215	40	P	S01	
40	U216	40	P	S01	
40	U217	40	P	S01	
40	U218	40	P	S01	
40	U219	40	P	S01	
41	U220	70	P	S01	
41	U221	40	P	S01	
41	U222	40	P	S01	
41	U223	40	P	S01	
41	U225	40	P	S01	
41	U226	70	P	S01	
41	U227	40	P	S01	
41	U228	70	P	S01	
41	U234	40	P	S01	
41	U235	40	P	S01	
42	U236	40	P	S01	
42	U237	40	P	S01	
42	U238	40	P	S01	
42	U239	70	P	S01	
42	U240	40	P	S01	
42	U243	40	P	S01	
42	U244	40	P	S01	
42	U246	40	P	S01	
42	U247	40	P	S01	
42	U248	40	P	S01	
43	U249	40	P	S01	
43	U271	40	P	S01	
43	U278	40	P	S01	

7. Description of Hazardous Wastes (Enter codes for Items 7.A, 7.C and 7.D(1)) **(continued)**

Line No.	A. EPA Hazardous Waste No.	B. Estimated Annual Qty of Waste	C. Unit of Measure	D. Processes	
				(1) Process Codes	(2) Process Description (if code is not entered in 7.D1))
Technical Area 63 (continued)					
43	U279	40	P	S01	
44	U280	40	P	S01	
45	U283	40	P	S01	
46	U353	40	P	S01	
47	U359	40	P	S01	
48	U364	40	P	S01	
49	U367	40	P	S01	
50	U372	40	P	S01	
51	U373	40	P	S01	
52	U387	40	P	S01	
53	U389	40	P	S01	
54	U394	40	P	S01	
55	U395	40	P	S01	
56	U404	40	P	S01	
57	U409	40	P	S01	
58	U410	40	P	S01	
59	U411	40	P	S01	

7. Description of Hazardous Wastes (Enter codes for Items 7.A, 7.C and 7.D(1)) **(continued)**

Line No.	A. EPA Hazardous Waste No.	B. Estimated Annual Qty of Waste	C. Unit of Measure	D. Processes	
				(1) Process Codes	(2) Process Description (if code is not entered in 7.D1))
Technical Area 60					
	D001	21,727	P	S01	
	D002	13,931	P	S01	
	D003	2,903	P	S01	
	D004	6,508	P	S01 T04	
	D005	2,382	P	S01 T04	
	D006	5, 751	P	S01 T04	
	D007	9, 060	P	S01 T04	
	D008	15,914	P	S01 T04	
	D009	2,433	P	S01 T04	
1	D010	4,850	P	S01 T04	
1	D011	8,799	P	S01 T04	
1	D012	100	P	S01	
1	D013	100	P	S01	
1	D014	100	P	S01	
1	D015	100	P	S01	
1	D016	44	P	S01	
1	D017	66	P	S01	
1	D018	1,283	P	S01 T04	
1	D019	2,949	P	S01 T04	
2	D020	100	P	S01 T04	
2	D021	1,909	P	S01 T04	
2	D022	6,156	P	S01 T04	
2	D023	100	P	S01 T04	
2	D024	100	P	S01 T04	
2	D025	100	P	S01 T04	
2	D026	518	P	S01 T04	
2	D027	55	P	S01 T04	
2	D028	3,053	P	S01 T04	
2	D029	293	P	S01 T04	
3	D030	5,491	P	S01 T04	
3	D031	293	P	S01 T04	
3	D032	3,135	P	S01 T04	
3	D033	48	P	S01 T04	
3	D034	1,228	P	S01 T04	
3	D035	1,979	P	S01 T04	
3	D036	549	P	S01 T04	

7. Description of Hazardous Wastes (Enter codes for Items 7.A, 7.C and 7.D(1)) **(continued)**

Line No.	A. EPA Hazardous Waste No.	B. Estimated Annual Qty of Waste	C. Unit of Measure	D. Processes	
				(1) Process Codes	(2) Process Description (if code is not entered in 7.D1))
Technical Area 60 (continued)					
37	D037	761	P	S01 T04	
38	D038	2,629	P	S01 T04	
39	D039	1,658	P	S01 T04	
40	D040	1,662	P	S01 T04	
41	D041	293	P	S01 T04	
42	D042	1,182	P	S01 T04	
43	D043	655	P	S01 T04	
44	F001	442,263	P	S01 T04	
45	F002	16,083	P	S01 T04	
46	F003	36,170	P	S01	
47	F004	925	P	S01 T04	
48	F005	27,196	P	S01	
49	F006	100	P	S01	
50	F007	74	P	S01	
51	F008	100	P	S01	
52	F009	165	P	S01	
53	F010	100	P	S01	
54	F011	100	P	S01	
55	F012	100	P	S01	
56	F019	100	P	S01	
57	F020	100	P	S01	
58	F021	100	P	S01	
59	F022	100	P	S01	
60	F023	100	P	S01	
61	F024	100	P	S01	
62	F025	100	P	S01	
63	F026	100	P	S01	
64	F027	165	P	S01	
65	F028	100	P	S01	
66	F032	100	P	S01	
67	F034	100	P	S01	
68	F035	100	P	S01	
69	F037	100	P	S01	
70	F038	100	P	S01	
71	F039	100	P	S01	
72	K044	100	P	S01	

7. Description of Hazardous Wastes (Enter codes for Items 7.A, 7.C and 7.D(1)) **(continued)**

Line No.	A. EPA Hazardous Waste No.	B. Estimated Annual Qty of Waste	C. Unit of Measure	D. Processes	
				(1) Process Codes	(2) Process Description (if code is not entered in 7.D1))
Technical Area 60 (continued)					
7 3	K 0 4 5	100	P	S 0 1	
7 4	K 0 4 6	100	P	S 0 1	
7 5	K 0 4 7	100	P	S 0 1	
7 6	K 0 8 4	100	P	S 0 1	
7 7	K 1 0 1	100	P	S 0 1	
7 8	K 1 0 2	100	P	S 0 1	
7 9	P 0 0 1	100	P	S 0 1	
8 0	P 0 0 2	100	P	S 0 1	
8 1	P 0 0 3	293	P	S 0 1	
8 2	P 0 0 4	100	P	S 0 1	
8 3	P 0 0 5	100	P	S 0 1	
8 4	P 0 0 6	143	P	S 0 1	
8 5	P 0 0 7	100	P	S 0 1	
8 6	P 0 0 8	100	P	S 0 1	
8 7	P 0 0 9	100	P	S 0 1	
8 8	P 0 1 0	100	P	S 0 1	
8 9	P 0 1 1	143	P	S 0 1	
9 0	P 0 1 2	293	P	S 0 1	
9 1	P 0 1 3	100	P	S 0 1	
9 2	P 0 1 4	100	P	S 0 1	
9 3	P 0 1 5	293	P	S 0 1	
9 4	P 0 1 6	100	P	S 0 1	
9 5	P 0 1 7	100	P	S 0 1	
9 6	P 0 1 8	100	P	S 0 1	
9 7	P 0 2 0	100	P	S 0 1	
9 8	P 0 2 1	100	P	S 0 1	
9 9	P 0 2 2	17	P	S 0 1	
10 0	P 0 2 3	100	P	S 0 1	
10 1	P 0 2 4	100	P	S 0 1	
10 2	P 0 2 6	100	P	S 0 1	
10 3	P 0 2 7	100	P	S 0 1	
10 4	P 0 2 8	100	P	S 0 1	
10 5	P 0 2 9	293	P	S 0 1	
10 6	P 0 3 0	28	P	S 0 1	
10 7	P 0 3 1	485	P	S 0 1	
10 8	P 0 3 3	143	P	S 0 1	

7. Description of Hazardous Wastes (Enter codes for Items 7.A, 7.C and 7.D(1)) **(continued)**

Line No.	A. EPA Hazardous Waste No.	B. Estimated Annual Qty of Waste	C. Unit of Measure	D. Processes	
				(1) Process Codes	(2) Process Description (if code is not entered in 7.D1))
Technical Area 60 (continued)					
109	P034	100	P	S01	
110	P036	100	P	S01	
111	P037	100	P	S01	
112	P038	227	P	S01	
113	P039	100	P	S01	
114	P040	100	P	S01	
115	P041	100	P	S01	
116	P042	100	P	S01	
117	P043	143	P	S01	
118	P044	100	P	S01	
119	P045	100	P	S01	
120	P046	100	P	S01	
121	P047	100	P	S01	
122	P048	143	P	S01	
123	P049	100	P	S01	
124	P050	100	P	S01	
125	P051	100	P	S01	
126	P054	100	P	S01	
127	P056	2,624	P	S01	
128	P057	100	P	S01	
129	P058	100	P	S01	
130	P059	100	P	S01	
131	P060	100	P	S01	
132	P062	100	P	S01	
133	P063	293	P	S01	
134	P064	100	P	S01	
135	P065	100	P	S01	
136	P066	100	P	S01	
137	P067	100	P	S01	
138	P068	293	P	S01	
139	P069	100	P	S01	
140	P070	100	P	S01	
141	P071	100	P	S01	
142	P072	100	P	S01	
143	P073	293	P	S01	
144	P074	100	P	S01	

7. Description of Hazardous Wastes (Enter codes for Items 7.A, 7.C and 7.D(1)) **(continued)**

Line No.	A. EPA Hazardous Waste No.	B. Estimated Annual Qty of Waste	C. Unit of Measure	D. Processes	
				(1) Process Codes	(2) Process Description (if code is not entered in 7.D1))
Technical Area 60 (continued)					
145	P075	100	P	S01	
146	P076	403	P	S01	
147	P077	100	P	S01	
148	P078	425	P	S01	
149	P081	100	P	S01	
150	P082	100	P	S01	
151	P084	100	P	S01	
152	P085	100	P	S01	
153	P087	5	P	S01	
154	P088	100	P	S01	
155	P089	100	P	S01	
156	P092	143	P	S01	
157	P093	100	P	S01	
158	P094	100	P	S01	
159	P095	293	P	S01	
160	P096	293	P	S01	
161	P097	100	P	S01	
162	P098	293	P	S01	
163	P099	100	P	S01	
164	P101	100	P	S01	
165	P102	100	P	S01	
166	P103	100	P	S01	
167	P104	143	P	S01	
168	P105	5	P	S01	
169	P106	293	P	S01	
170	P108	100	P	S01	
171	P109	100	P	S01	
172	P110	100	P	S01	
173	P111	100	P	S01	
174	P112	143	P	S01	
175	P113	293	P	S01	
176	P114	100	P	S01	
177	P115	100	P	S01	
178	P116	100	P	S01	
179	P118	100	P	S01	
180	P119	143	P	S01	

7. Description of Hazardous Wastes (Enter codes for Items 7.A, 7.C and 7.D(1)) **(continued)**

Line No.	A. EPA Hazardous Waste No.	B. Estimated Annual Qty of Waste	C. Unit of Measure	D. Processes	
				(1) Process Codes	(2) Process Description (if code is not entered in 7.D1))
Technical Area 60 (continued)					
18	P120	293	P	S01	
18	P121	100	P	S01	
18	P122	100	P	S01	
18	P123	100	P	S01	
18	P127	100	P	S01	
18	P128	100	P	S01	
18	P185	100	P	S01	
18	P188	100	P	S01	
18	P189	100	P	S01	
19	P190	100	P	S01	
19	P191	100	P	S01	
19	P192	100	P	S01	
19	P194	100	P	S01	
19	P196	100	P	S01	
19	P197	100	P	S01	
19	P198	100	P	S01	
19	P199	100	P	S01	
19	P201	100	P	S01	
19	P202	100	P	S01	
20	P203	100	P	S01	
20	P204	100	P	S01	
20	P205	100	P	S01	
20	U001	15	P	S01	
20	U002	45	P	S01	
20	U003	485	P	S01	
20	U004	100	P	S01	
20	U005	100	P	S01	
20	U006	7	P	S01	
20	U007	143	P	S01	
21	U008	8	P	S01	
21	U009	143	P	S01	
21	U010	100	P	S01	
21	U011	100	P	S01	
21	U012	293	P	S01	
21	U014	100	P	S01	
21	U015	100	P	S01	

7. Description of Hazardous Wastes (Enter codes for Items 7.A, 7.C and 7.D(1)) **(continued)**

Line No.	A. EPA Hazardous Waste No.	B. Estimated Annual Qty of Waste	C. Unit of Measure	D. Processes	
				(1) Process Codes	(2) Process Description (if code is not entered in 7.D1))
Technical Area 60 (continued)					
21	U016	100	P	S01	
21	U017	100	P	S01	
21	U018	143	P	S01	
22	U019	20	P	S01	
22	U020	100	P	S01	
22	U021	100	P	S01	
22	U022	293	P	S01	
22	U023	100	P	S01	
22	U024	100	P	S01	
22	U025	3	P	S01	
22	U026	100	P	S01	
22	U027	100	P	S01	
22	U028	100	P	S01	
23	U029	293	P	S01	
23	U030	100	P	S01	
23	U031	26	P	S01	
23	U032	100	P	S01	
23	U033	143	P	S01	
23	U034	100	P	S01	
23	U035	100	P	S01	
23	U036	100	P	S01	
23	U037	143	P	S01	
23	U038	100	P	S01	
24	U039	100	P	S01	
24	U041	143	P	S01	
24	U042	100	P	S01	
24	U043	100	P	S01	
24	U044	152	P	S01	
24	U045	293	P	S01	
24	U046	100	P	S01	
24	U047	100	P	S01	
24	U048	100	P	S01	
24	U049	100	P	S01	
25	U050	100	P	S01	
25	U051	100	P	S01	

7. Description of Hazardous Wastes (Enter codes for Items 7.A, 7.C and 7.D(1)) **(continued)**

Line No.	A. EPA Hazardous Waste No.	B. Estimated Annual Qty of Waste	C. Unit of Measure	D. Processes	
				(1) Process Codes	(2) Process Description (if code is not entered in 7.D1))
Technical Area 60 (continued)					
25	U052	18	P	S01	
25	U053	3	P	S01	
25	U055	143	P	S01	
25	U056	61	P	S01	
25	U057	293	P	S01	
25	U058	100	P	S01	
25	U059	100	P	S01	
25	U060	100	P	S01	
26	U061	100	P	S01	
26	U062	100	P	S01	
26	U063	100	P	S01	
26	U064	100	P	S01	
26	U066	100	P	S01	
26	U067	3	P	S01	
26	U068	12	P	S01	
26	U069	100	P	S01	
26	U070	165	P	S01	
26	U071	100	P	S01	
27	U072	100	P	S01	
27	U073	100	P	S01	
27	U074	100	P	S01	
27	U075	381	P	S01	
27	U076	100	P	S01	
27	U077	27	P	S01	
27	U078	100	P	S01	
27	U079	100	P	S01	
27	U080	4,129	P	S01	
27	U081	100	P	S01	
28	U082	100	P	S01	
28	U083	9	P	S01	
28	U084	100	P	S01	
28	U085	143	P	S01	
28	U086	100	P	S01	
28	U087	100	P	S01	
28	U088	100	P	S01	
28	U089	100	P	S01	

7. Description of Hazardous Wastes (Enter codes for Items 7.A, 7.C and 7.D(1)) **(continued)**

Line No.	A. EPA Hazardous Waste No.	B. Estimated Annual Qty of Waste	C. Unit of Measure	D. Processes	
				(1) Process Codes	(2) Process Description (if code is not entered in 7.D1))
Technical Area 60 (continued)					
28	U090	100	P	S01	
28	U091	518	P	S01	
29	U092	143	P	S01	
29	U093	100	P	S01	
29	U094	100	P	S01	
29	U095	100	P	S01	
29	U096	100	P	S01	
29	U097	100	P	S01	
29	U098	100	P	S01	
29	U099	100	P	S01	
29	U101	100	P	S01	
29	U102	100	P	S01	
30	U103	9	P	S01	
30	U105	100	P	S01	
30	U106	100	P	S01	
30	U107	100	P	S01	
30	U108	104	P	S01	
30	U109	143	P	S01	
30	U110	100	P	S01	
30	U111	100	P	S01	
30	U112	5	P	S01	
30	U113	100	P	S01	
31	U114	100	P	S01	
31	U115	3	P	S01	
31	U116	100	P	S01	
31	U117	18	P	S01	
31	U118	100	P	S01	
31	U119	100	P	S01	
31	U120	100	P	S01	
31	U121	293	P	S01	
31	U122	778	P	S01	
31	U123	8	P	S01	
32	U124	143	P	S01	
32	U125	3	P	S01	
32	U126	100	P	S01	
32	U127	100	P	S01	

7. Description of Hazardous Wastes (Enter codes for Items 7.A, 7.C and 7.D(1)) **(continued)**

Line No.	A. EPA Hazardous Waste No.	B. Estimated Annual Qty of Waste	C. Unit of Measure	D. Processes	
				(1) Process Codes	(2) Process Description (if code is not entered in 7.D1))
Technical Area 60 (continued)					
32	U128	100	P	S01	
32	U129	100	P	S01	
32	U130	100	P	S01	
32	U131	293	P	S01	
32	U132	100	P	S01	
32	U133	5	P	S01	
33	U134	38	P	S01	
33	U135	8	P	S01	
33	U136	143	P	S01	
33	U137	100	P	S01	
33	U138	100	P	S01	
33	U140	293	P	S01	
33	U141	100	P	S01	
33	U142	100	P	S01	
33	U143	100	P	S01	
33	U144	293	P	S01	
34	U145	293	P	S01	
34	U146	100	P	S01	
34	U147	100	P	S01	
34	U148	100	P	S01	
34	U149	100	P	S01	
34	U150	100	P	S01	
34	U151	13	P	S01	
34	U152	100	P	S01	
34	U153	143	P	S01	
34	U154	83	P	S01	
35	U155	100	P	S01	
35	U156	100	P	S01	
35	U157	100	P	S01	
35	U158	100	P	S01	
35	U159	10	P	S01	
35	U160	293	P	S01	
35	U161	15	P	S01	
35	U162	49	P	S01	
35	U163	143	P	S01	
35	U164	100	P	S01	

7. Description of Hazardous Wastes (Enter codes for Items 7.A, 7.C and 7.D(1)) **(continued)**

Line No.	A. EPA Hazardous Waste No.	B. Estimated Annual Qty of Waste	C. Unit of Measure	D. Processes	
				(1) Process Codes	(2) Process Description (if code is not entered in 7.D1))
Technical Area 60 (continued)					
36	U161	293	P	S01	
36	U166	100	P	S01	
36	U167	143	P	S01	
36	U168	143	P	S01	
36	U169	12	P	S01	
36	U170	12	P	S01	
36	U171	100	P	S01	
36	U172	100	P	S01	
36	U173	100	P	S01	
36	U174	100	P	S01	
37	U176	100	P	S01	
37	U177	100	P	S01	
37	U178	100	P	S01	
37	U179	100	P	S01	
37	U180	100	P	S01	
37	U181	100	P	S01	
37	U182	100	P	S01	
37	U183	100	P	S01	
37	U184	100	P	S01	
37	U185	100	P	S01	
38	U186	100	P	S01	
38	U187	100	P	S01	
38	U188	293	P	S01	
38	U189	100	P	S01	
38	U190	293	P	S01	
38	U191	100	P	S01	
38	U192	100	P	S01	
38	U193	100	P	S01	
38	U194	100	P	S01	
38	U196	293	P	S01	
39	U197	100	P	S01	
39	U200	100	P	S01	
39	U201	100	P	S01	
39	U202	100	P	S01	
39	U203	293	P	S01	

7. Description of Hazardous Wastes (Enter codes for Items 7.A, 7.C and 7.D(1)) **(continued)**

Line No.	A. EPA Hazardous Waste No.	B. Estimated Annual Qty of Waste	C. Unit of Measure	D. Processes	
				(1) Process Codes	(2) Process Description (if code is not entered in 7.D1))
Technical Area 60 (continued)					
39	U205	100	P	S01	
39	U206	100	P	S01	
39	U207	100	P	S01	
39	U208	100	P	S01	
40	U209	100	P	S01	
40	U210	513	P	S01	
40	U211	30	P	S01	
40	U213	33	P	S01	
40	U214	100	P	S01	
40	U215	100	P	S01	
40	U216	293	P	S01	
40	U217	100	P	S01	
40	U218	293	P	S01	
40	U219	293	P	S01	
41	U220	20	P	S01	
41	U221	100	P	S01	
41	U222	100	P	S01	
41	U223	21	P	S01	
41	U225	12	P	S01	
41	U226	6,594	P	S01	
41	U227	293	P	S01	
41	U228	1,219	P	S01	
41	U234	100	P	S01	
41	U235	100	P	S01	
42	U236	100	P	S01	
42	U237	100	P	S01	
42	U238	100	P	S01	
42	U239	61	P	S01	
42	U240	143	P	S01	
42	U243	100	P	S01	
42	U244	100	P	S01	
42	U246	231	P	S01	
42	U247	100	P	S01	
42	U248	100	P	S01	
43	U249	100	P	S01	
43	U271	100	P	S01	

7. Description of Hazardous Wastes (Enter codes for Items 7.A, 7.C and 7.D(1)) **(continued)**

Line No.	A. EPA Hazardous Waste No.					B. Estimated Annual Qty of Waste	C. Unit of Measure	D. Processes								
								(1) Process Codes								(2) Process Description (if code is not entered in 7.D1))
Technical Area 60 (continued)																
43	2	U	2	7	8	100	P	S	0	1						
43	3	U	2	7	9	100	P	S	0	1						
43	4	U	2	8	0	100	P	S	0	1						
43	5	U	3	2	8	100	P	S	0	1						
43	6	U	3	5	3	100	P	S	0	1						
43	7	U	3	5	9	100	P	S	0	1						
43	8	U	3	6	4	100	P	S	0	1						
43	9	U	3	6	7	100	P	S	0	1						
44	0	U	3	7	2	100	P	S	0	1						
44	1	U	3	7	3	100	P	S	0	1						
44	2	U	3	8	7	100	P	S	0	1						
44	3	U	3	8	9	100	P	S	0	1						
44	4	U	3	9	4	100	P	S	0	1						
44	5	U	3	9	5	100	P	S	0	1						
44	6	U	4	0	4	100	P	S	0	1						
44	7	U	4	0	9	100	P	S	0	1						
44	8	U	4	1	0	100	P	S	0	1						
44	9	U	4	1	1	100	P	S	0	1						

Technical Area (TA) 60

EXPLANATION OF PROCESS CODE LISTINGS AND DESIGN CAPACITIES AT TECHNICAL AREA (TA) 60, BUILDING 0017

Description	Capacity (gallons)	Associated Structure No./Area	Co-Operator
Item 6, Line 25 S01 Container Storage Unit			
Container storage unit for RCRA[1] - regulated waste	17,600	TA-60-0017, Southern Portion of Building	DOE/Triad
TOTAL S01	**17,600**		

[1] RCRA is the Resource Conservation and Recovery Act.

EXPLANATION OF PROCESS CODE LISTINGS AND DESIGN CAPACITIES AT TECHNICAL AREA (TA) 60, BUILDING 0017

Description	Capacity (gallons)	Associated Structure No./Area	Co-Operator
Item 6, Line 26 T04 Other Treatment (Macroencapsulation)			
Other Treatment for RCRA[1] - regulated waste	3,441	TA-60-0017, Southern Portion of Building	DOE/Triad
TOTAL T04	**3,441**		

[1] RCRA is the Resource Conservation and Recovery Act.



Figure 60-1
Technical Area (TA) 60, Building 0017, Site Plan



TA-60-0017
Process Code S01 and T04, Container Storage and Other Treatment



TA-60-0017
Process Code S01 and T04, Container Storage and Other Treatment

Topographic Map Showing the Permitted Unit at Technical Area 60, Building 17

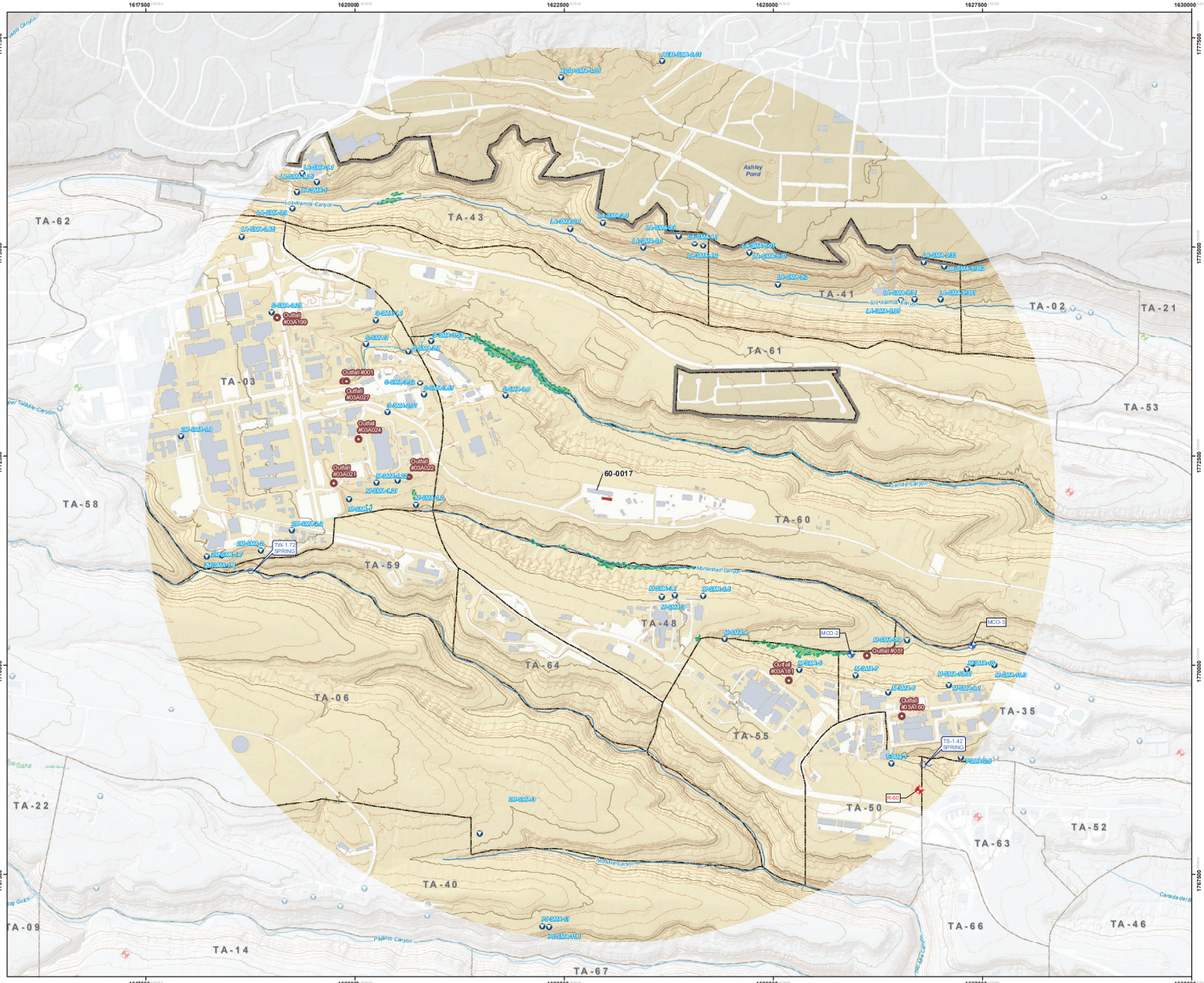

Legend

- TA-60-0017 - 1 mile Buffer
- Alluvial monitoring wells
- Intermediate monitoring wells
- Regional monitoring wells
- Springs
- Site Monitoring Areas (SMAs)
- NPDES Permitted Outfalls
- Streams, Perennial
- Drainage
- Contours, 100 ft
- Contours, 20 ft
- Structures
- Wetlands
- LANL Boundary
- Technical Area

N W E S

0 0.125 0.25 0.5 Miles

0 0.25 0.5 1 Kilometers

New Mexico State Plane Coordinate System, Central Zone (3002)
North American Datum, 1983 (NAD 83), US Survey Ft.

Map Number: 19-142-01, January 2020

Bethann McVicker, IFPROG

Los Alamos NATIONAL LABORATORY EST. 1943

GIS Program

Attachment 2 Seismic Report for the TA-60 Facility

Los Alamos NATIONAL LABORATORY EST.1943

memorandum

Earth and Environmental Sciences Division

To: Oral Saulters, EPC-WMP
Luciana Vigil-Holterman, EPC-WMP
Patrick Padilla, EPC-WMP
From: Elizabeth Miller, EES-14
Emily Schultz-Fellenz, EES-14
Anita Lavadie-Bulnes, EES-14
Date: August 27, 2019

EVALUATION OF POTENTIAL SEISMIC HAZARDS FROM HOLOCENE-AGE SURFACE-RUPTURING FAULTS AT AND AROUND BUILDING 17, TECHNICAL AREA 60, LOS ALAMOS NATIONAL LABORATORY

1 Introduction

For purposes of addressing requirements within the forthcoming Resource Conservation and Recovery Act (RCRA) permit modification request, this memorandum summarizes geologic investigations at and around Building 17 at Technical Area 60 (TA-60-0017) of the Los Alamos National Laboratory (LANL or "the Laboratory") in Los Alamos County, New Mexico. TA-60-0017 (Figure 1) is the proposed location of a new permitted hazardous waste management unit. When selecting a site for a hazardous waste treatment, storage, and/or disposal facility, the owner/operator (in this case, Triad National Security, LLC and the National Nuclear Security Administration [NNSA]) must adhere to certain seismic location standards, as identified in the Code of Federal Regulations, Title 40 (40 CFR), Part 264.18, which requires that portions of new facilities where treatment, storage, or disposal of hazardous (including mixed) waste occur will not be located within 200 ft (61 m) of a fault that has experienced displacement in the Holocene epoch, i.e., within the last 11,700 years. The guidelines used to demonstrate compliance with the aforementioned location standard are presented in 40 CFR, Part 270.14(b)(11).

Previously operated as a support facility for underground testing activities (McGehee et al., 2007), TA-60 currently serves as a pesticide, topsoil, and material storage area. Historically, Building 17 was used as a paint shop, but since October 2018, the southern portion has been operated as a central accumulation area for temporary storage and consolidation of hazardous and mixed waste shipments from generators around the Laboratory. Site review is underway to determine the feasibility of including the location as a one-year permitted container storage unit under the LANL Hazardous Waste Facility Permit.

The building's association with Cold War-era Laboratory mission work prompted TA-60-0017 to be eligible for the National Register of Historic Places in 2006 (McGehee et al., 2007; Purtzer et al., 2019), and the building is currently listed on the Laboratory's internal *Candidates for Preservation* registry. As of the drafting of this memorandum, the building is considered "…a candidate for long-term preservation…and has

been listed as one of a handful of 'signature' Cold War facilities at Los Alamos" and part of a potential Cold War period National Historic Landmark (NHL) District (L. Meyer, personal communication, August 1, 2007; Garcia, 2018). This historical information is provided as context only. Contact the LANL Cultural Resources Program Historic Buildings Technical Lead regarding compliance requirements for this building.

In this memorandum, we address whether TA-60-0017 adheres to the seismic location standard through presentation and summarization of published geologic data. We begin with a brief overview of the general geologic setting of the Laboratory and TA-60, including a Pajarito Plateau-scale map of faults and lineaments to provide context for TA-60's structural setting. Next, we summarize pertinent regional-scale geologic studies and lineament mapping from the mid-1980s to the early 1990s; these studies provided important control on the known extent of possible faults in the TA-60 area. Then we present regional- and local-scale geologic studies near TA-60 from the early 1990s to the present for purposes of evaluating Holocene seismic surface rupture at or near the facility; these studies leveraged earlier studies to confirm whether previously mapped lineaments were faults or fractures. We also include analyses of aerial photography covering a 5-mile (8 km), 3000 ft (915 m), and 200 ft (61 m) radius of the facility and conclude with a brief discussion of field reconnaissance at TA-60 and a summary of observations and geologic site characteristics.

1.1 Definitions

The following technical terms are used frequently throughout this document, and merit consistency in their definition and use. Definitions are taken from The Dictionary of Geological Terms (Bates and Jackson, eds., 1984).

Displacement: a general term for the relative movement of the two sides of a fault, measured in any chosen direction; also, the specific amount of such movement. Within this report, "displacement" and "offset" are interchangeable terms.

Holocene: an epoch of the Quaternary period, from the end of the Pleistocene, approximately 8 thousand years ago (*sic*; Ogg et al. (2008) have updated the beginning of the Holocene to 11.7 ka) to the present time.

Fracture: a crack, joint, fault, or other break in rocks.

Fault: a fracture or fracture zone along which there has been displacement of the sides relative to one another parallel to the fracture.

Lineament: a linear topographic feature of regional extent that is believed to reflect crustal structure. Examples are fault lines, aligned volcanoes, and straight stream courses.

Note that the definition of "lineament" does not imply that such an identified feature is actually a surficial manifestation of crustal structure with recent tectonic activity (e.g., a fault) until the local geology is carefully considered. Additionally, unless otherwise clarified through detailed field examination or other means, the definition of "fault" does not imply a tectonic mechanism for genesis and/or growth; the definition also does not imply that each "fault" is independently seismogenic.

Features defined as faults through geologic mapping must be considered in the context of the surrounding geology before their mechanism of formation is determined.

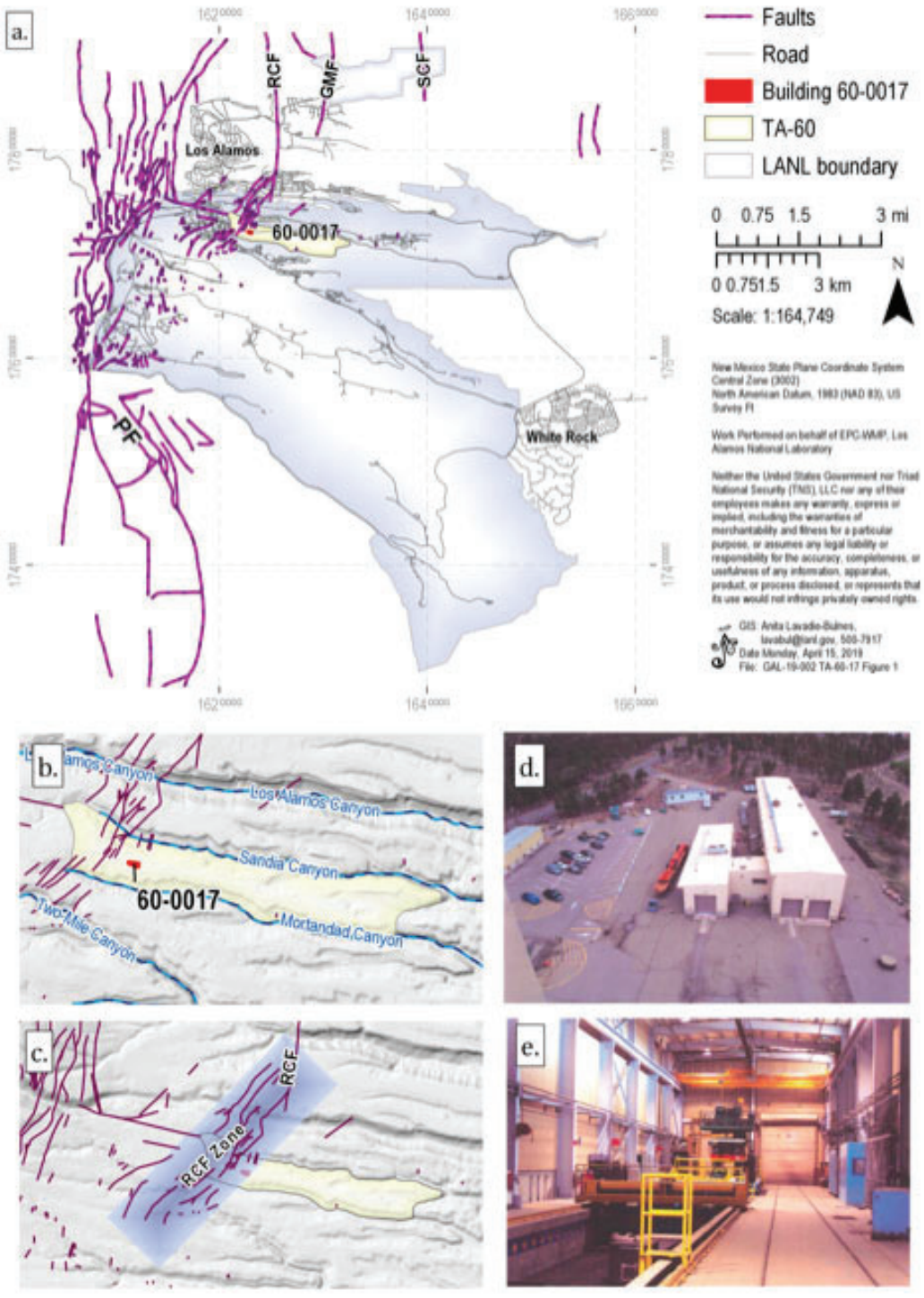

Figure 1. (a) Overview of the Pajarito Fault System in the vicinity of LANL (gray outline). TA-60 (yellow polygon), Building 0017 (red polygon) is highlighted. PF = Pajarito fault; RCF = Rendija Canyon fault; GMF = Guaje Mountain fault; SCF = Sawyer Canyon fault. Structural mapping (bold purple lines) from Lewis et al. (2009). (b) Detailed view of TA-60 (yellow polygon), Building 0017 (red

polygon), and nearby fault structures (bold purple lines, Lewis et al., 2009). (c) Detailed view of the Rendija Canyon fault zone near TA-60-0017. (d) Exterior of TA-60-0017 and (e) interior of TA-60-0017 from McGehee et al., 2007.

2 General Geologic Setting of the Laboratory & TA-60

The Pajarito Plateau is a high volcanic tableland bounded on its western edge by the Pajarito fault system (PFS). The PFS is a 30-mile-long (50-km-long) system of normal faults locally comprised of the down-to-the-east Pajarito fault (the master fault) and subsidiary down-to-the-west Rendija Canyon, Guaje Mountain, and Sawyer Canyon faults (Figure 1). This fault system forms the local active western margin of the Rio Grande rift near Los Alamos. Each of the three major faults of the PFS exhibit evidence of at least one earthquake (or probable movement) during the Holocene (Gardner et al., 1990; Wong et al. 1995; Kelson et al. 1996; McCalpin 1998, Wong et al., 2007; Lewis et al., 2009).

TA-60 sits atop Sigma Mesa between Sandia and Mortandad Canyons in the north-central part of LANL (Figure 1). The local bedrock is the Bandelier Tuff, which formed in two eruptive pulses from the Valles caldera, located approximately 10 miles (16 km) west of TA-60. The older member of the Bandelier Tuff, the Otowi Member (Qbo), has been dated at 1.61 million years (Ma) (age from Izett and Obradovich 1994). The younger member of the Bandelier Tuff, the Tshirege Member (Qbt), has been dated at 1.256 Ma (age from Phillips et al. 2007) and is widely exposed as the mesa-forming unit around Los Alamos. Tephras and volcaniclastic sediments of the Cerro Toledo interval (Qct) separate the two members of the Bandelier Tuff. Several discrete subunits comprise the Tshirege Member of the Bandelier Tuff (Figure 2); Broxton and Reneau (1995) and Lewis et al. (2009) describe in detail the commonly accepted stratigraphic nomenclature of the Bandelier Tuff. The subunits exposed in the TA-60 area are predominantly Qbt2, Qbt3, and Qbt4.

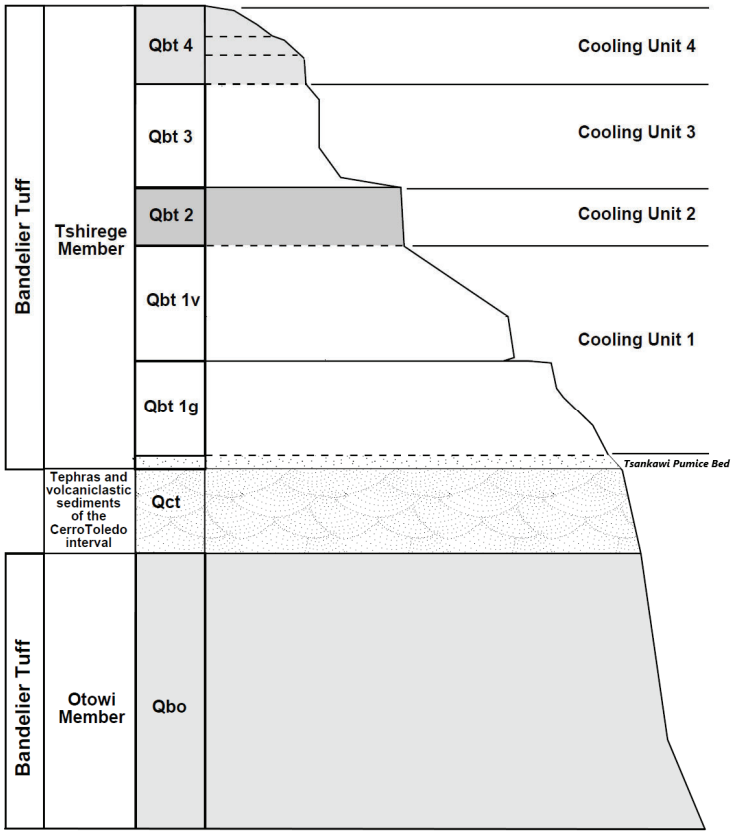

Figure 2. Cross section of the Bandelier Tuff (modified from Broxton and Reneau 1995).

3 Regional-Scale Geologic Studies, mid-1980s to early 1990s

This section reviews pertinent regional-scale geologic studies and lineament mapping that have been conducted on the Pajarito Plateau in order to provide context for the detailed site-specific studies discussed in the next section.

3.1 Geologic Quadrangle Mapping

Goff et al. (2001) completed geologic and structural mapping of the Frijoles quadrangle at 1:24,000 scale. This study identified one surficial geologic fault 800 ft (243 m) NNE of TA-60-0017 that disrupts the Bandelier Tuff units and displays down-to-the-west displacement. This fault was also identified by Gardner et al. (1999), which estimated approximately 2 ft (0.6 m) of offset.

3.2 Lineament Mapping via Aerial Photographs

Early geologic studies, performed before the fine detail of the Bandelier Tuff subunits were well-understood, inferred surface traces of the Rendija Canyon and Guaje Mountain faults to continue southward through TA-60 and TA-55 (Dransfield and Gardner, 1985; Vaniman and Wohletz 1990; Wong et al. 1995; Olig et al. 1996; Rogers et al. 1996). Additionally, Dransfield and Gardner (1985) noted prominent aerial photographic lineaments projecting southward from Pueblo Canyon; since both the Rendija Canyon and Guaje Mountain faults appear in seismic reflection transects south of their mapped surface traces, these lineaments were correlated with subsurface projections of the Rendija Canyon and

Guaje Mountain faults as far south as Water Canyon. The Dransfield and Gardner (1985) study attributes the lineaments to surficial manifestations of eroded fracture zones propagating upward from the subsurface trace of the faults. At the time of Dransfield and Gardner's publication, LANL had not yet undertaken a detailed surficial mapping campaign to verify the surface traces of these antithetic components of the Pajarito fault system.

While early geologic and lineament mapping was completed at a regional scale across much of the Pajarito Plateau, we emphasize that for determining the presence of Holocene faults, conventional field geologic mapping must be employed or consulted to confirm (1) that a lineament is truly a fault, and (2) that it displaces young geologic units. This validation of regionally-mapped or remotely-observed lineaments in finer scale mapping products is a writ large objective of field-based fault investigations, and is underscored locally by Olig et al. (1998) when discussing lineament mapping done by Wong et al. (1995): "The lineaments were identified on aerial photographs or observed during an aerial reconnaissance and field-checked at a reconnaissance level. However, this generalized map [by Wong et al, 1995] …should be considered preliminary in nature until a more comprehensive and detailed surficial mapping of LANL is completed."

4 Regional- and Local-Scale Geologic Studies, early 1990s to present

Site-specific geologic studies provide important constraint on the location, size, distribution, and implications of known faults located proximal to TA-60. However, with the change in Laboratory mission in 1992 and subsequent repurposing of TA-60 for low-level hazard storage and activities, the ongoing work performed at this location is not operationally sensitive and no mission-critical facilities are known to exist at the current time. As such, geologic investigations focused specifically at TA-60 are minimal; however, this technical area is within the envelope of a number of previous studies focused elsewhere, so geologic characterization of the site has been performed previously. This section summarizes key results from local geologic studies that are pertinent to TA-60. Given TA-60's proximal location to the southern-most mapped extent of the Rendija Canyon fault, the following summaries focus on rupture potential within this zone.

4.1 Kolbe et al. (1994): Evaluation of the Potential for Surface Faulting at the Proposed Mixed Waste Disposal Facility, TA-67

This study excavated numerous trenches on Pajarito Mesa across the southern extent of the Rendija Canyon fault near TA-67, 1.2 miles (1.9 km) south of TA-60. These trenches show evidence for several near vertical faults within a zone 100 ft (30 m) wide roughly coincident with an aerial photographic lineament along the strike of the easternmost trace of the southern Rendija Canyon fault; displacement is less than 2 ft (0.6 m) down-to-the-west and does not offset the most recent Valles caldera eruptive deposits (e.g. El Cajete pumice). Kolbe et al. (1994) concluded that active faulting on Pajarito Mesa near TA-67 has been absent for at least the last 50-60 ka.

4.2 Reneau et al. (1995): Surficial Materials and Structure at Pajarito Mesa

A proposed mixed waste disposal facility at Pajarito Mesa prompted geologic surface mapping, high-precision total station mapping, and exploratory trenching around TA-67. At the time of this study, it was postulated that young surface faulting associated with the Rendija Canyon fault might trend southward from the Los Alamos townsite, directly through TA-60, TA-48, and TA-64. Previous

studies (including Dransfield and Gardner, 1985) had shown southern projections of the Rendija Canyon and Guaje Mountain faults through Pajarito Mesa. The geological mapping and trenching of Reneau et al. (1995) showed that faulting had affected Pajarito Mesa in the past, but the faulting is more complicated than previously inferred by Dransfield and Gardner (1985). Both down-to-the-east and down-to-the-west faulting is seen at Pajarito Mesa. These small faults were identified through conventional geologic mapping and mesa-edge investigations. Their lateral continuity could not be constrained, so these small faults are identified on maps as point-locations of offset on Tshirege Member subunits (cf. Plate 1). A full paleoseismic history was not determined through the trenching investigations of this study, but it was determined that faults did not affect geologic units younger than 50-60 ka. No increase in fracture density across the projections of the Rendija Canyon or Guaje Mountain faults was seen, and a detailed geodetic survey of pyroclastic surge beds showed no displacement of the Bandelier Tuff subunits along the Rendija Canyon fault projection.

4.3 Gardner et al. (1999): Structural Geology of the Northwestern Portion of Los Alamos National Laboratory, Rio Grande Rift, New Mexico: Implications for Seismic Surface Rupture Potential from TA-3 to TA-55

Gardner et al. (1999) gathered structural geologic data for a region of LANL stretching from TA-3 to TA-55 using high-precision geologic mapping, conventional geologic mapping, stratigraphic studies, drilling, petrologic studies, and stereographic aerial photograph analysis. This study found that in the northern part of the Los Alamos townsite, the Rendija Canyon fault is a fairly simple normal fault that may include several subparallel strands and exhibits evidence for approximately 120 ft (36 m) of displacement in the last 1.256 million years (Kelson et al. 1996).

South along strike of the Rendija Canyon fault and approximately 3500 ft (1066 m) northeast of TA-60-0017, the surface trace of the Rendija Canyon fault bends southwesterly into a broad zone of smaller faults and splays into TA-3 and the western edge of TA-60. This zone exhibits evidence of approximately 40 to 50 ft (12 to 15 m) of total structural displacement across all structures. Further south, at Twomile Canyon, there is less than 30 ft (9 m) of net down-to-the-west displacement; as such, this study concluded that the Rendija Canyon fault likely dies out just south of Twomile Canyon.

This study also examined exposures at the Los Alamos County landfill and found that the landfill is the last locality north of TA-60-0017 that displays displacements of greater than 10 ft (3 m) on individual faults.

4.4 Microseismic Monitoring and Analyses

The Los Alamos Seismic Network (LASN) maintains 14 seismic stations around Los Alamos County, covering roughly 9 miles (15 km) N-S by 9 miles (15 km) E-W (Figure 3). Most of the earthquakes identified in the LANL area via the LASN have magnitudes of 3 or less and appear to cluster in two zones: (1) the northern part of the Pajarito fault system and (2) east of Los Alamos through the Rio Grande Basin, likely associated with the Rio Grande Rift. No earthquake epicenters are mapped within 3000 ft (914 m) of the facility suite.

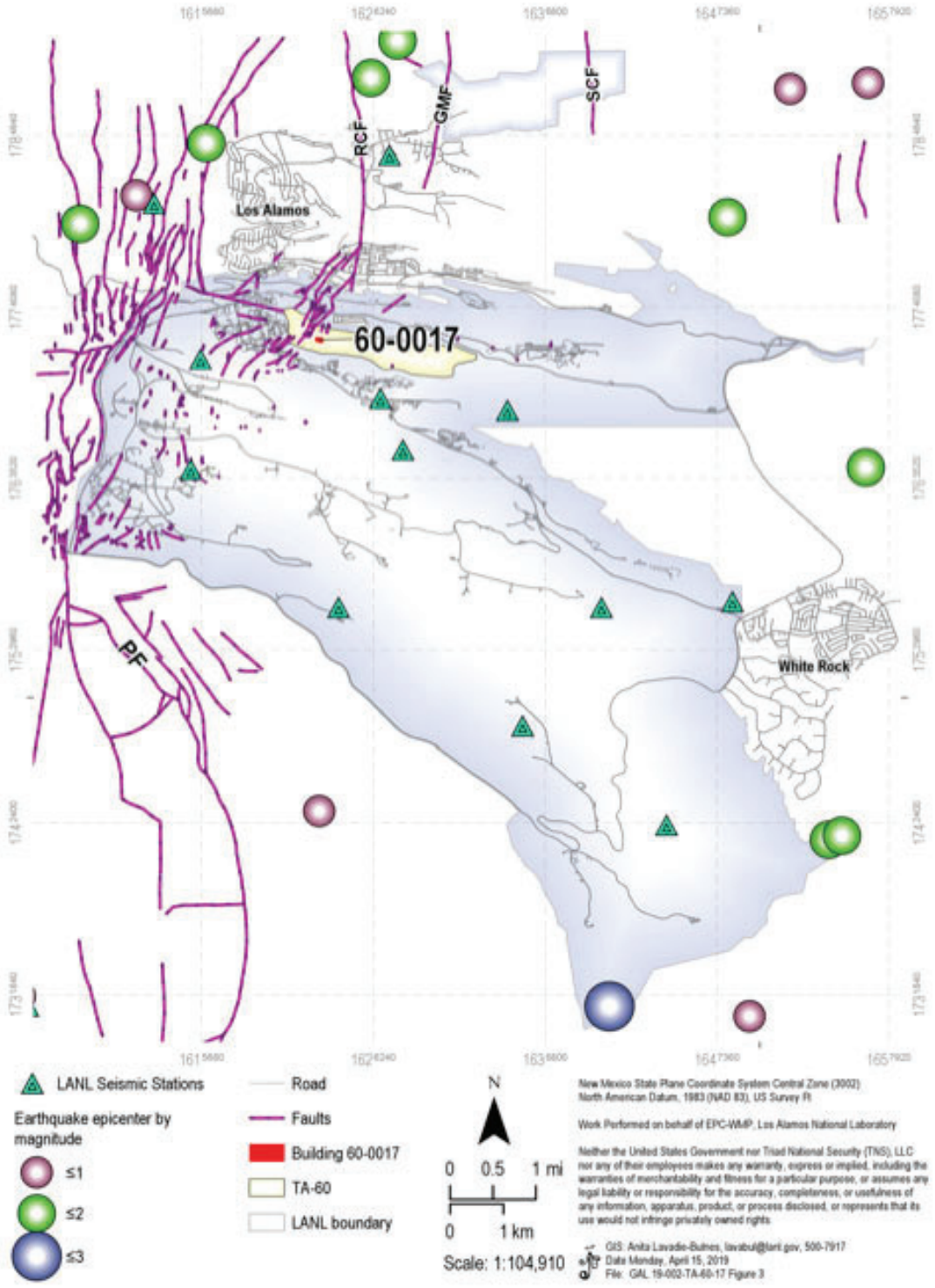

Figure 3. Overview of the Los Alamos Seismic Network (green triangles) and local earthquakes (1973-2013). The vicinity of Los Alamos National Laboratory is represented by the gray outline. TA-60 (yellow polygon), Building 0017 (red polygon) is highlighted. PF = Pajarito fault; RCF = Rendija Canyon fault; GMF = Guaje Mountain fault; SCF = Sawyer Canyon fault. Structural mapping (bold purple lines) from Lewis et al. (2009).

5 Local Field Reconnaissance at TA-60

Plate 1 shows TA-60-0017 with a 5-mile (8 km) and 3000 ft (914 m) buffer around the facility (as mandated by 40 CFR 270.14(b)(11)(A)(2)), mapped surficial faults (Lewis et al. 2009), mapped lineaments (Vaniman and Wohletz 1990; Wong et al. 1995), and identified offsets. The surficial faults shown on Plate 1 and mapped by Lewis et al. (2009) represent the most recent and detailed state of knowledge of the surficial expression of the Pajarito fault system near LANL. Mapping of the Pajarito fault system was done at 1:1,200 scale by personnel with a detailed knowledge of structural geology and Tshirege Member subunits, and represents a culmination of many years of work by the LANL Seismic Hazards Geology Team. Numerous faults and mapped lineaments fall within the 5-mile buffer shown on Plate 1, with many faults and lineaments mapped within 3000 ft (914 m) of TA-60-0017.

Plate 2 presents a local lineament map of the 3000 ft (914 m) and 200 ft (61 m) buffer area surrounding TA-60-0017 (as mandated by 40 CFR 270.14(b)(11)(A)(2)), mapped surficial faults (Lewis et al. 2009), mapped lineaments (Vaniman and Wohletz 1990; Wong et al. 1995), and identified offsets. Numerous faults, mapped lineaments, and offsets fall within the 3000 ft (914 m) buffer; no lineaments, faults, or offsets are mapped within the 200 ft (61 m) buffer.

For verification purposes, we performed a brief field reconnaissance for this report. The reconnaissance consisted of a site walk around the southern perimeter of TA-60-0017, outside of the security fence along Eniwetok Road (the northern perimeter was not accessible). A narrow outcrop (2-3 ft [0.6-1 m]) of Bandelier Tuff is present, but significant surficial modification and modern-day fill has stripped the location of post-Bandelier Tuff sediments that would be required to directly assess Holocene-age surface rupture. While fractures are present in the Bandelier Tuff, surface fill makes it impossible to trace these fractures to determine the lateral extent.

6 Discussion

Geologic investigations show numerous faults and lineaments within the 5-mile (8 km) and 3000 ft (914 m) buffer around TA-60-0017 (Reneau et al., 1995; Gardner et al., 1999; Lavine et al., 2003), and much of the southwestern splay zone of the Rendija Canyon fault is captured within the 3000 ft (914 m) buffer around TA-60-0017. While total displacement across all structures within this Rendija Canyon fault zone is approximately 40 – 50 ft (12 – 15 m), the maximum observed displacement at a discrete point-location within the 3000 ft (914 m) buffer is 20 ft (6 m) down-to-the-west at a point of offset 2480 ft (756 m) north of TA-60-0017. Displacements mapped as discrete point-locations are represented as such because they cannot be traced down or up through the stratigraphic section, the features are not visible as surficial offset, they cannot be traced across mesa-tops through conventional geologic mapping, and are not found to displace geologic units younger than the Bandelier Tuff. Additional mapped offsets within the 3000 ft buffer include (1) five locations in Sandia Canyon, 1000 ft (300 m) north of TA-60-0017, which show evidence for 1 – 7 ft displacement (0.3 – 2.1 m; Gardner et al., 1999), and (2) three locations 2000 ft (594 m) southwest of TA-60-0017, along the north side of Twomile Canyon, which exhibit displacements on the order of 1 – 4 ft (0.3 – 1.2 m; Gardner et al., 1999).

The closest mapped lineament (from Vaniman and Wohletz, 1990) is located to the east of the TA-60-0017 facility outside the 200 ft (61 m) buffer. This lineament was investigated through conventional geologic mapping and high-precision surveying by Gardner et al. (1999) and Lavine et al (2002) and was not found to exist as a discrete surface-rupturing fault. It is associated with only one point of offset, observed on the north side of Twomile Canyon.

No faults or offsets have been mapped within the 200 ft buffer; however, a walking reconnaissance of exposures reveals significant anthropogenic disturbance within the 200 ft buffer of the site. Most post-Bandelier Tuff sediments have been stripped from the mesa-top within the technical area. The absence of undisturbed post-Bandelier Tuff sediments makes it difficult to assess Holocene surface rupture at this location.

7 Conclusion

Geologic structures, including the main trace of the Rendija Canyon fault, have been identified near TA-60-0017 by previous geologic studies of the LANL site. Within the 3000 ft (914 m) buffer and northwest of the facility, the Rendija Canyon fault exhibits evidence of approximately 40 – 50 ft (12 – 15 m) of total down-to-the-west displacement; however, displacement decreases and the surface expression of the fault appears to terminate southwest of TA-60-0017 near Twomile Canyon.

North of the facility and within the 3000 ft (914 m) buffer, subunit offsets of 1 – 7 ft (0.3 – 2.4 m) were measured in Sandia Canyon by Gardner et al. (1999); at least one mapped offset in Sandia Canyon corresponds to the trace of the Rendija Canyon fault. Southwest of the facility, offsets in Twomile Canyon exhibit evidence of 1 – 4 ft (0.3 – 1.2 m) of down-to-the-west displacement (Gardner et al., 1999). This decrease in displacement in a southwesterly direction across individual fault traces indicates that TA-60-0017 is likely near the southern terminus of the Rendija Canyon fault zone.

Around Los Alamos where Holocene faulting has occurred and paleoearthquakes have been documented, individual faults are often several thousand feet long and often show tens to hundreds of feet of displacement. Additionally, detailed geologic mapping of the LANL campus, and paleoseismic trenching investigations show that the focus of potential Holocene faulting is concentrated along the main Pajarito fault, over 2.5 miles (4 km) west of the facility. While the Rendija Canyon fault zone is located proximal to TA-60-0017, Koning et al. (2013) conclude that the lack of gravity gradient across the Guaje Mountain and Rendija Canyon faults suggest only minor long-term offset compared to the Pajarito fault; as such, the faults near TA-60-0017 are likely not to be individually seismogenic and thus the seismic hazard to the location addressed in this report is low.

In conclusion, while evidence for Holocene faulting is difficult to determine at the TA-60-0017 facility due to infrastructure development and significant surficial disturbance, a detailed review of local and regional geologic studies as well as local field investigations indicate that no surface-rupturing faults exist near the proposed facility.

8 Plate Captions

Plate 1. Color orthophotography, mapped fault, and mapped lineaments within a 5-mile (8 km) and 3000 ft (914 m) buffer of the TA-60-0017 facility. Structural mapping (purple lines) from Lewis et al. (2009). Mapped lineaments from Vaniman and Wohletz (1990; pink lines) and Wong et al. (1995; blue lines). TA-60 is east of the main trace of the Pajarito fault system. See text for further discussion.

Plate 2. Orthophotography, mapped faults, and mapped lineaments in the area surrounding TA-60-0017 as well as a 3000 ft (914 m) and 200 ft (61 m) buffer. Lineaments from Vaniman and Wohletz (1990; pink lines) and Wong et al. (1995; blue lines). Three separate lineaments project into the 3000 ft (914 m) buffer around TA-60-0017. None project within 200 ft (61 m) of the facility suite. A portion of numerous fault segments fall within the 3000 ft (914 m) buffer, including the southern-most mapped extent of the Rendija Canyon fault. 19 locations of offset fall within the 3000 ft (914 m) buffer and were mapped by high-precision geodetic studies (Reneau et al. 1995; Gardner et al. 1998; Lavine et al., 2003). Three offset locations fall along mapped lineaments. See text for further discussion.

9 References

Bates, RL and JA Jackson, eds., 1984, *Dictionary of Geological Terms*; American Geological Institute, 571 pp.

Broxton, DE and SL Reneau, 1995, Stratigraphic nomenclature of the Bandelier Tuff for the Environmental Restoration Project at Los Alamos National Laboratory; Los Alamos National Laboratory report LA-13010-MS, 21 pp.

Dransfield, BJ, and JN Gardner, 1985, Subsurface geology of the Pajarito Plateau, Española Basin, New Mexico; Los Alamos National Laboratory report LA-10455-MS, 15 pp.

Garcia, KLM, 2018, Heritage Assets Reporting for Financial Statements, Los Alamos National Laboratory.

Gardner, JN, Baldridge, WS, Gribble, R, Manley, K, Tanaka, K, Geissman, JW, Gonzalez, M, and Baron, G, 1990, Results from Seismic Hazards Trench #1 (SHT-1), Los Alamos Seismic Hazards Investigations; Los Alamos National Laboratory unpublished report EES1-SH90-19, 57 pp.

Gardner, JN, Lavine, A, Vaniman, D, and WoldeGabriel, G, 1998, High-precision geologic mapping to evaluate the potential for seismic surface rupture at TA-55, Los Alamos National Laboratory; Los Alamos National Laboratory report LA-13456-MS, 13 pp.

Gardner, JN, Lavine, A, WoldeGabriel, G, Krier, D, Vaniman, D, Caporuscio, FA, Lewis, CJ, Reneau, SL, Kluk, E, and Snow, MJ, 1999, Structural geology of the northwestern portion of Los Alamos National Laboratory, Rio Grande rift, New Mexico: Implications for seismic surface rupture potential from TA-3 to TA-55; Los Alamos National Laboratory report LA-13589-MS, 112 pp.

Goff, F, Gardner, JN, and Reneau, SL, 2001, Geologic map and structure of the Frijoles Quadrangle, Los Alamos and Sandoval Counties, New Mexico; New Mexico Bureau of Geology and Mineral Resources, Geologic Open-File Map OF-GM 42, scale 1:24,000.

Izett, GA, and Obradovich, JD, 1994, $^{40}Ar/^{39}Ar$ age constraints for the Jaramillo normal subchron and the Matuyama-Brunhes geomagnetic boundary; *J Geophys Res* **99** (B2), pp. 2925-2934.

Kelson, KI, Hemphill-Haley, MA, Olig, SS, Simpson, GD, Gardner, JN, Reneau, SL, Kolbe, TR, Forman, SL, and Wong, IG, 1996, Late-Pleistocene and possibly Holocene displacement along the Rendija Canyon fault, Los Alamos County, New Mexico; New Mexico Geological Society Guidebook 47, 153–160.

Kolbe, T, Sawyer, J, Gorton, A, Olig, S, Simpson, D, Fenton, C, Reneau, SL, Carney, J, Bott, J, and Wong, IG, 1994, Evaluation of the potential for surface faulting at the proposed Mixed Waste Disposal Facility, TA-67; unpublished consulting report prepared for the Los Alamos National Laboratory by Woodward-Clyde Federal Services, Oakland, California.

Kolbe, T, Sawyer, J, Gorton, A, Olig, SS, Simpson, D, Fenton, C, Reneau, SL, Carney, J, Bott, J, and Wong, IG, 1994, Evaluation of the potential for surface faulting at the proposed Mixed Waste Disposal Facility, TA-67; unpublished consulting report prepared for the Los Alamos National Laboratory by Woodward-Clyde Federal Services, Oakland, California.

Lavine, A, Lewis, CJ, Katcher, DK, and Wilson, J, 2003, Geology of the north-central to northeastern portion of Los Alamos National Laboratory, New Mexico; Los Alamos National Laboratory report LA-14043-MS, 44 pp.

Lewis, CJ, Lavine, A, Reneau, SL, Gardner, JN, Channell, R, and Criswell, CW, 2002, Geology of the western part of Los Alamos National Laboratory (TA-3 to TA-16), Rio Grande rift, New Mexico; Los Alamos National Laboratory report LA-13960-MS, 98 pp.

Lewis, CJ, Gardner, JN, Schultz-Fellenz, ES, Lavine, A, Olig, SS, and Reneau, SL, 2009, Along-strike variation in throw and fault interaction in the Pajarito fault system, north-central New Mexico; *Geosphere* **5**, pp. 252-269.

McCalpin, J.P, 1998, Late Quaternary faulting on the Pajarito fault, west of Los Alamos National Laboratory, north-central New Mexico: Results from the seven-trench transect excavated in summer of 1997; unpublished consulting report prepared for Los Alamos National Laboratory by GEO-HAZ Consulting Inc., Estes Park, Colorado.

McGehee, ED, Garcia, KLM, Machen, J, 2007, Decommissioning the Los Alamos Rack Tower Complex: Buildings TA-60-17 and TA-60-19, Los Alamos National Laboratory report LA-UR-07-3638.

Meyer, L, 2007, L Meyer to D Winchell, personal communication (letter), August 1, 2007.

Olig, SS, Youngs, R, Wong, I.G 1998, Probabilistic seismic hazard analyses for surface fault displacement at TA-3, Los Alamos National Laboratory; unpublished consulting report prepared for Los Alamos National Laboratory by Woodward-Clyde Federal Services, Oakland, California.

Ogg, JG, Ogg, G, and Grandstein, FM, eds., 2008, *The Concise Geologic Time Scale*; Cambridge University Press, 184 pp.

Phillips, EH, Goff, F, Kyle, PR, McIntosh, WC, Dunbar, NW, and Gardner, JN, 2007, The $^{40}Ar/^{39}Ar$ age constraints on the duration of resurgence at the Valles caldera, New Mexico; *J Geophys Res* **112** (B09201), DOI: 10.1029/2006JB004511.

Purtzer, LC, McGehee, ED, Plimpton Sivley, KD, 2019, A Plan for the Management of the Cultural Heritage at Los Alamos National Laboratory, New Mexico, Los Alamos National Laboratory report LA-UR-19-21590.

Reneau, SL, Kolbe, TR, Simpson, DT, Carney, JS, Gardner, JN, Olig, SS, and Vaniman, DT, 1995, Surficial materials and structure at Pajarito Mesa; in *Geological Site Characterization for the proposed Mixed Waste Disposal Facility, Los Alamos National Laboratory*, SL Reneau and R Raymond, eds.; Los Alamos National Laboratory report LA-13089-MS, 31-69.

Rogers, MA, Budding, K, and Christie, C, 1996, Distinguishing tectonic joints from cooling joints in the Bandelier Tuff (Pleistocene), Pajarito Plateau, Los Alamos COuny, New Mexico; *New Mexico Geological Society Guidebook,* **47,** pp. 293-302.

Vaniman, D and Wohletz, K, 1990, Results of geological mapping/fracture studies, TA-55 area: Los Alamos; Los Alamos National Laboratory Seismic Hazards Memo EES1-SH-90-17, 25 p.

Wohletz, K, 1995, Measurement and analysis of rock fractures in the Tshirege Member of the Bandelier Tuff along Los Alamos Canyon adjacent to TA-21; in *Earth Science Investigations for Environmental Restoration—Los Alamos National Laboratory Technical Area 21*, DE Broxton and PG Eller, eds.; Los Alamos National Laboratory report LA-12934-MS, 19-31.

Wong, IG, Kelson, K, Olig, SS, Kolbe, T, Hemphill-Haley, M, Bott, J, Green, R, Kanakari, H, Sawyer, J, Silva, W, Stark, C, Haraden, C, Fenton, C, Unruh, J, Gardner, JN, Reneau, SL, and House, L, 1995, Seismic hazards evaluation of the Los Alamos National Laboratory; unpublished consulting report prepared for Los Alamos National Laboratory by Woodward-Clyde Federal Services, Oakland, California.

Wong, IG, Silva, W, Olig, SS, Dober, M, Gregor, N, Gardner, JN, Lewis, CJ, Terra, F, Zachariasen, J, Stokoe, K, Thomas, P, and Upadhyaya, S, 2007, Update of the probabilistic seismic hazard analysis and development of seismic design ground motions at the Los Alamos National Laboratory, unpublished consulting report prepared for Los Alamos National Laboratory by URS Corporation's Seismic Hazards Group, Oakland, California.

Attachments

Plate 1
Plate 2

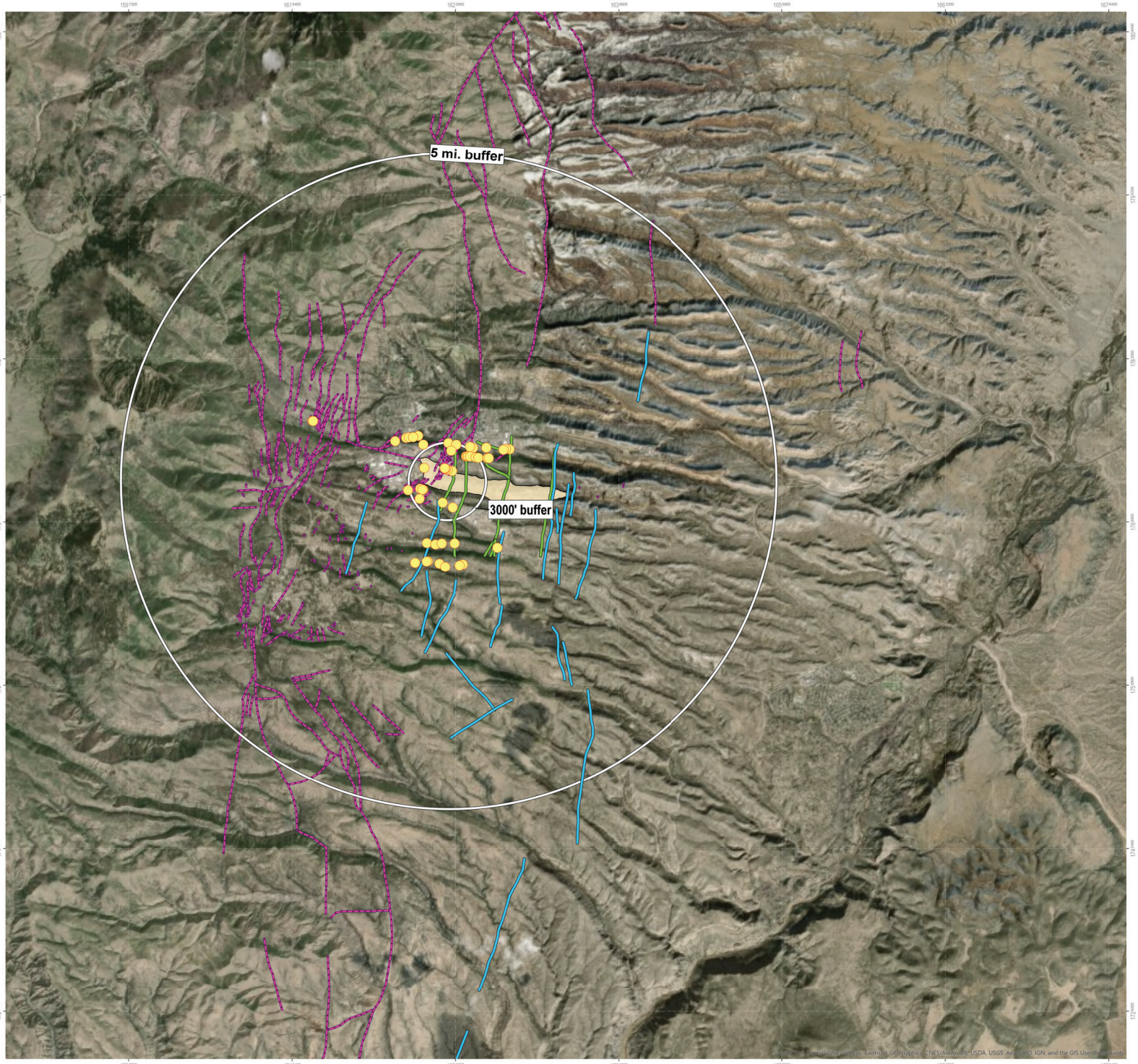

Plate 1

- Identified offsets, Reneau et al.1995 & Gardner et al. 1998
- Faults, Lewis et al., 2009
- Buffer distance relative to TA-60-0017
- Lineaments, Vaniman & Wohletz, 1990
- Lineaments, Wong et al, 1995
- TA-60

0 0.5 1 2 mi

0 0.5 1 2 km

SCALE: 1:51,992

N

New Mexico State Plane Coordinate System Central Zone (3002)
North American Datum, 1983 (NAD 83), US Survey Ft

Work Performed on behalf of EPC-WMP, Los Alamos National Laboratory

Neither the United States Government nor Triad National Security (TNS), LLC nor any of their employees makes any warranty, express or implied, including the warranties of merchantability and fitness for a particular purpose, or assumes any legal liability or responsibility for the accuracy, completeness, or usefulness of any information, apparatus, product, or process disclosed, or represents that its use would not infringe privately owned rights.

GIS: Anita Lavadie-Bulnes, lavabul@lanl.gov, 500-7917
Date Friday, April 12, 2019
File: GAL-19-002 TA-60-17 Plate 1

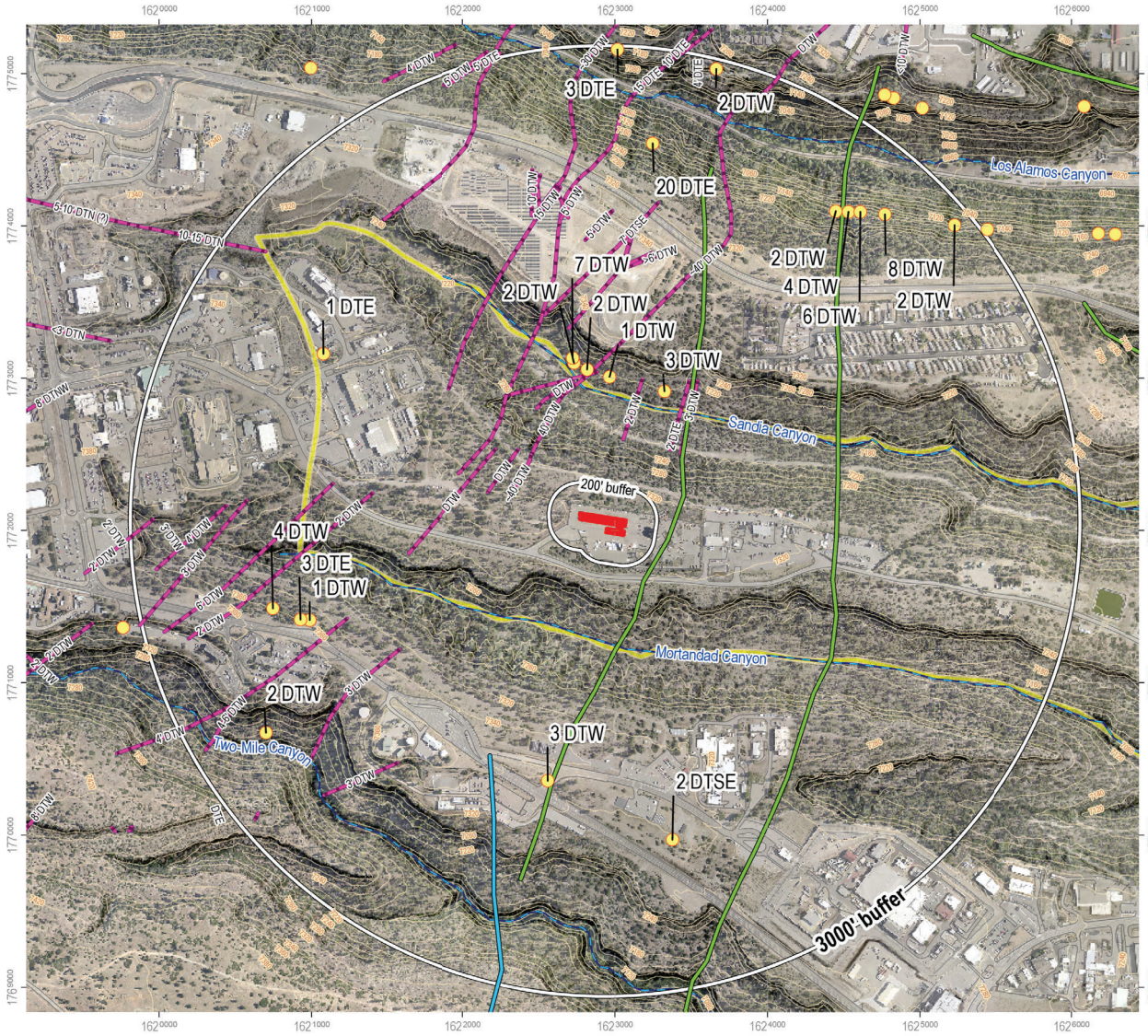

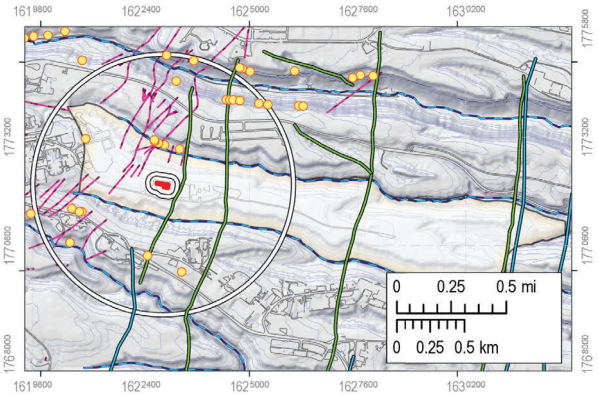

Plate 2

- Identified offsets, Reneau et al. 1995 & Gardner et al. 1998
- Drainages
- Lineaments, Vaniman & Wohletz, 1990
- Lineaments, Wong et al, 1995
- Road
- Faults, Lewis et al. 2009
- Buffer zones
- Contour, 20 ft interval
- TA-60 boundary
- Building 60-0017

0 0.25 0.5 mi

0 0.25 0.5 km

N

Scale: 1:9,026

New Mexico State Plane Coordinate System Central Zone (3002)
North American Datum, 1983 (NAD 83), US Survey Ft

Work Performed on behalf of EPC-WMP, Los Alamos National Laboratory

Neither the United States Government nor Triad National Security (TNS), LLC nor any of their employees makes any warranty, express or implied, including the warranties of merchantability and fitness for a particular purpose, or assumes any legal liability or responsibility for the accuracy, completeness, or usefulness of any information, apparatus, product, or process disclosed, or represents that its use would not infringe privately owned rights.

GIS: Anita Lavadie-Bulnes, lavabul@lanl.gov, 500-7917
Date Monday, April 15, 2019
File: GAL-19-002 TA-60-17 Plate 2

Attachment 3 Proposed Modifications to the LANL Hazardous Waste Facility Permit – Red Line/Highlight

TABLE OF CONTENTS

PART 1: GENERAL PERMIT CONDITIONS 21

1.1 AUTHORITY 21
1.2 PERMITTEES AND PERMITTED ACTIVITY 21
1.3 CITATIONS 22
1.4 EFFECT OF PERMIT 22
1.4.1 Effect of this Permit on Interim Status Units 23
1.5 EFFECT OF INACCURACIES IN PERMIT APPLICATION 23
1.6 PERMIT ACTIONS 24
1.6.1 Duration of Permit 24
1.6.2 Permit Modification 24
1.6.3 Reserved 24
1.6.4 Permit Suspension, Termination, and Revocation and Re-Issuance 24
1.6.5 Permit Re-Application 25
1.6.6 Continuation of Expiring Permit 25
1.6.7 Permit Review by the Department 25
1.7 PERMIT CONSTRUCTION 25
1.7.1 Severability 25
1.8 DEFINITIONS 25
1.9 DUTIES AND REQUIREMENTS 29
1.9.1 Duty to Comply 29
1.9.2 Enforcement 30
1.9.3 Transfer of Permit 30
1.9.4 Need to Halt or Reduce Activity Not a Defense 30
1.9.5 Duty to Mitigate 30
1.9.6 Proper Operation and Maintenance 31
1.9.7 Duty to Provide Information 31
1.9.8 Inspection and Entry 31
1.9.9 Sampling and Records 32
1.9.9.1 Representative Sampling 32
1.9.10 Reporting Planned Changes 32
1.9.11 Reporting Anticipated Noncompliance 32
1.9.12 24 Hour and Subsequent Reporting 32
1.9.12.1 24 Hour Oral Report 32
1.9.12.2 Five Day Written Report 33
1.9.13 Written Reporting of a Non-threatening Release 34
1.9.14 Other Noncompliance 34
1.9.15 Omissions or Misstatements in Applications or Other Reports 34
1.9.16 Signatory requirement 35
1.9.17 Submissions to the New Mexico Environment Department 35

1.9.18 Approval of Submittals 35
1.9.19 Extensions of Time 35
1.9.20 Confidential Information 36
1.9.21 New or Modified Permitted Units 36
1.10 INFORMATION REPOSITORY 36
1.10.1 PUBLIC ENVIRONMENTAL DATABASE 37
1.11 GENERAL DOCUMENTS AND INFORMATION TO BE MAINTAINED AT THE FACILITY 38
1.12 COMMUNITY RELATIONS PLAN 38
1.13 PUBLIC NOTIFICATION VIA ELECTRONIC MAIL (E-MAIL) 39
1.14 DISPUTE RESOLUTION 40
1.14.1 Notice to the Department 40
1.14.2 Agreement or Disagreement between Parties 40
1.14.3 Final Decision of the Department 40
1.14.4 Actions Not Affected by Dispute 40
1.14.5 Available Remedies Reserved 40
1.15 COMPLIANCE SCHEDULE 41
1.16 TRANSFER OF LAND OWNERSHIP 41
1.16.1 Determination of Need for Further Action 42
1.16.2 Restricted Use 42
1.16.3 Enforceability against Transferee 43
1.16.4 EPA Institutional Controls Tracking System 43
1.16.5 Transfer of Facility Property to another Federal Agency 43
1.17 NOTICE OF DEMOLITION ACTIVITIES 43
1.17.1 Content and Format of Notice 44
1.17.2 Demolition Activities Update 44
1.17.3 Actions 44
PART 2: GENERAL FACILITY CONDITIONS 46

2.1 DESIGN, CONSTRUCTION, MAINTENANCE, AND OPERATION OF THE FACILITY 46
2.2 AUTHORIZED WASTES 46
2.2.1 Hazardous Waste from Off-Site Sources 46
2.2.2 Hazardous Waste from Foreign Sources 47
2.2.3 PCB -Contaminated Waste 47
2.3 LAND DISPOSAL RESTRICTIONS 47
2.3.1 Hazardous Waste Storage 47
2.3.2 Prohibition on Dilution 48
2.3.3 Documentation of Exclusion or Exemption 48
2.4 WASTE ANALYSIS 49
2.4.1 General Waste Characterization Requirements 49
2.4.2 Sampling and Analysis for Hazardous Wastes 50
2.4.3 Acceptable Knowledge 51
2.4.4 Waste Received from Off-Site 52
2.4.5 Treatment-Derived Waste 52

2.4.6 Reserved....52
2.4.7 Waste Characterization Review....52
2.4.8 Waste Characterization for Compliance with RCRA Air Emission Requirements....53
2.4.9 Waste Characterization for Compliance with Land Disposal Restrictions....54
2.5 SECURITY....55
2.5.1 Warning Signs....55
2.6 GENERAL INSPECTION REQUIREMENTS....56
2.6.1 Inspection Schedule....56
2.6.2 Repair of Equipment and Structures....56
2.6.3 Inspection Logs and Records....57
2.7 PERSONNEL TRAINING....57
2.8 SPECIAL REQUIREMENTS FOR IGNITABLE, REACTIVE, OR INCOMPATIBLE WASTE....58
2.8.1 Ignitable and Reactive Waste Precautions....58
2.8.2 Incompatible Waste Precautions....59
2.9 WASTE MINIMIZATION PROGRAM....60
2.10 PREPAREDNESS AND PREVENTION....61
2.10.1 Required Equipment....61
2.10.2 Testing and Maintenance of Equipment....62
2.10.3 Access to Communications or Alarm System....62
2.10.4 Spill Response....62
2.10.5 Arrangements with Local Authorities....63
2.11 CONTINGENCY PLAN....63
2.11.1 Implementation of Contingency Plan....63
2.11.2 Content of the Contingency Plan....64
2.11.3 Distribution....65
2.11.4 Amendments to Plan....65
2.11.5 Incident Response Commander....66
2.11.6 Required Emergency Procedures....66
2.11.6.1 Immediate Actions....66
2.11.6.2 Release, Fire, or Explosion....67
2.11.6.3 Reporting Findings....67
2.11.6.4 Mitigative Measures....68
2.11.6.5 Monitoring....68
2.11.7 Post-Emergency Procedures....68
2.11.8 Need for Further Corrective Action....68
2.11.9 Notification and Record Keeping....69
2.12 RECORDKEEPING AND REPORTING....69
2.12.1 Manifest Systems....69
2.12.2 Facility Operating Record....69
2.12.3 Availability of Facility Operating Record....71
2.12.4 Record Retention....72

2.12.5 Biennial Report 72
PART 3: STORAGE IN CONTAINERS 74

3.1 GENERAL CONDITIONS 74
3.2 CONDITION OF CONTAINERS 74
3.3 ACCEPTABLE STORAGE CONTAINERS 75
3.4 COMPATIBILITY OF WASTE WITH CONTAINERS 75
3.5 MANAGEMENT OF CONTAINERS 75
3.5.1 Storage Configuration and Minimum Aisle Space 76
3.6 WASTE CONTAINER LABELING 76
3.7 CONTAINMENT SYSTEMS 76
3.7.1 Containers with Free Liquids 77
3.7.2 Containers without Free Liquids 78
3.8 INSPECTION SCHEDULES AND PROCEDURES 78
3.9 VOLATILE ORGANIC AIR EMISSIONS 79
3.10 TA-3 CONTAINER STORAGE REQUIREMENTS 80
3.10.1 General Operating Conditions 80
3.10.2 Secondary Containment 80
3.11 TA-50 CONTAINER STORAGE REQUIREMENTS 80
3.11.1 General Operating Conditions 80
3.11.2 Preventing Hazards in Loading/Unloading 80
3.11.3 Preventing Run-on 80
3.12 TA-54 CONTAINER STORAGE REQUIREMENTS 81
3.12.1 General Operating Conditions 81
3.12.2 Preventing Run-on and Run-off 82
3.12.2.1 Domes 153 & 283 82
3.12.2.2 Storage Shed 8 82
3.12.2.3 TA-54-33 82
3.12.3 Secondary Containment 82
3.12.3.1 TA-54-32 82
3.12.3.2 TA-54-35 83
3.12.3.3 TA-54-36 83
3.12.3.4 TA-54-58 83
3.12.3.5 TA-54-39 and Containment Pad 83
3.12.3.6 Storage Sheds 144, 145, 146, and 177 83
3.12.3.7 Dome 224 84
3.13 TA-55 CONTAINER STORAGE REQUIREMENTS 84
3.13.1 General Operating Conditions 84
3.14 TA-63 CONTAINER STORAGE REQUIREMENTS 84
3.14.1 General Operating Conditions 84
3.14.2 Retention Basin 86
3.14.3 Subsurface Vapor Monitoring 88
3.15 TA-60 CONTAINER STORAGE REQUIREMENTS 94
3.15.1 General Operating Conditions 94

PART 4: TA-55 STORAGE IN TANKS AND TREATMENT BY STABILIZATION 95

4.1 GENERAL CONDITIONS 95
4.2 EXISTING TANK SYSTEM INTEGRITY 95
4.3 REPLACEMENT TANK SYSTEM AND STABILIZATION UNIT COMPONENTS 96
4.4 TANK SYSTEMS AND STABILIZATION UNIT CONTAINMENT 96
4.5 IGNITABLE, REACTIVE, OR INCOMPATIBLE WASTES 98
4.6 TA-50 RADIOACTIVE LIQUID WASTE TREATMENT FACILITY 98

PART 5: (RESERVED) 99

PART 6: (RESERVED) 101

PART 7: TREATMENT IN CONTAINERS 103

7.1 GENERAL CONDITIONS 103
7.2 GLOVE BAG/GLOVEBOX INTEGRITY AND CONTAINMENT 103
7.3 TREATMENT REQUIREMENTS 104
7.4 RELEASES WITHIN THE PERMITTED UNIT 104
7.5 INCOMPATIBLE WASTES 104
7.6 CONFIRMATION ANALYSIS 105

PART 8: Treatment by Macroencapsulation 107

8.1 GENERAL CONDITIONS 107
8.2 MACROENCAPSULATION REQUIREMENTS 107
8.3 RELEASES WITHIN THE PERMITTED UNIT 108
8.4 INCOMPATIBLE WASTES 108

PART 9: CLOSURE 110

9.1 INTRODUCTION 110
9.1.1 Regulated Units 110
9.1.2 Indoor Units 110
9.1.3 Outdoor Units 111
9.2 CLOSURE PERFORMANCE STANDARDS 111
9.2.1 Clean Closure 111
9.2.2 Inability to Achieve Clean Closure Performance Standards 111
9.2.2.1 Indoor Units 112
9.2.2.2 Outdoor Units Co-located with Regulated Units 112
9.2.2.3 Other Outdoor Units 112
9.3 CLOSURE REQUIREMENTS FOR REGULATED UNITS 113
9.4 CLOSURE REQUIREMENTS FOR INDOOR AND OUTDOOR UNITS 113
9.4.1 Closure Schedule 113
9.4.1.1 Time Allowed for Closure 114
9.4.2 Removal of Hazardous Waste 114

9.4.3 Decontamination and Removal....114
9.4.3.1 Decontamination of Surfaces, Structures, and Related Equipment 114
9.4.3.2 Removal of Structures, Related Equipment, and Pads 114
9.4.4 Decontamination Verification and Soil Sampling....115
9.4.4.1 Decontamination Verification and Soil Sampling Activities.... 115
9.4.5 Management and Disposal Procedures for Waste Generated During Closure....115
9.4.6 Records Review and Structural Assessment....116
9.4.6.1 Records Review 116
9.4.6.2 Structural Assessment.... 116
9.4.7 Closure Plans 117
9.4.7.1 Sampling and Analysis Plan 117
9.4.8 Amendment of the Closure Plan....119
9.4.9 Variance to Decontamination Verification Standards 119
9.5 CLOSURE CERTIFICATION REPORT TO THE DEPARTMENT....120
PART 10: POST-CLOSURE CARE 122

10.1 POST-CLOSURE CARE....122
10.1.1 Post-Closure Care Plan 123
10.1.2 Amendment of the Post-Closure Care Plan 123
10.2 NOTICES AND CERTIFICATIONS....124
10.2.1 Notification Requirements....124
10.2.2 Record Requirements....124
10.2.3 Completion of Post-Closure Requirements 125
PART 11: CORRECTIVE ACTION 126

11.1 CORRECTIVE ACTION REQUIREMENTS UNDER THE CONSENT ORDER....126
11.2 CORRECTIVE ACTION REQUIREMENTS UNDER THE PERMIT 126
11.2.1 Identification of SWMUs and AOCs Requiring Corrective Action....127
11.3 GENERAL CONDITIONS 127
11.3.1 Groundwater Monitoring 127
11.3.1.1 Notification of Detections.... 128
11.3.1.2 Source Identification and Corrective Action 129
11.3.2 Groundwater Monitoring Reporting....129
11.3.3 Corrective Action Beyond the Facility Boundary 130
11.3.4 Off-Site Access....130
11.3.5 Newly Discovered Releases....130
11.3.6 Field Activities....130
11.3.7 Health and Safety Plan....130
11.3.8 Recordkeeping 131
11.4 CLEANUP LEVELS 131
11.4.1 Groundwater Cleanup Levels 131
11.4.1.1 Groundwater Cleanup Level for Perchlorate 132

11.4.2 Soil and Sediment 132
11.4.2.1 Soil Cleanup Levels 132
11.4.2.2 Soil Cleanup Levels for Polychlorinated Biphenyls 133
11.4.3 Surface Water Cleanup Levels 133
11.5 ECOLOGICAL RISK EVALUATION 133
11.6 VARIANCE FROM CLEAN-UP LEVELS 133
11.6.1 Water Quality Standards 134
11.6.2 Other Cleanup Levels 134
11.7 PERMIT MODIFICATION FOR CORRECTIVE ACTION COMPLETE 134
11.7.1 Long-term Monitoring and Maintenance of SWMUs and AOCs 135
11.8 CORRECTIVE ACTION PROCEDURES 135
11.8.1 Release Assessment 135
11.8.1.1 Release Assessment Report 135
11.8.1.2 Requirement to Proceed 136
11.8.2 Interim Measures 136
11.8.2.1 Department-Initiated Interim Measures 136
11.8.2.2 Permittees-Initiated Interim Measures 136
11.8.3 Emergency Interim Measures 137
11.8.4 IM Work Plan Requirements 137
11.8.4.1 Interim Measures Implementation 137
11.8.5 Corrective Action Investigations 138
11.8.5.1 Investigation Work Plan 138
11.8.5.2 Corrective Action Investigation Reports 139
11.8.5.3 Risk Assessment 140
11.8.6 Corrective Measures Evaluation 140
11.8.6.1 General 140
11.8.6.2 Corrective Measures Evaluation Report 140
11.8.6.3 Cleanup Standards 141
11.8.6.4 Remedy Evaluation Criteria 141
11.8.6.5 Approval of Corrective Measures Evaluation Report 143
11.8.6.6 Relationship to Corrective Action Requirements 143
11.8.6.7 Statement of Basis 143
11.8.7 Corrective Measures Implementation 144
11.8.7.1 General 144
11.8.7.2 Corrective Measures Implementation Plan 144
11.8.7.3 Health and Safety Plan 145
11.8.7.4 Progress Reports 145
11.8.8 Remedy Completion 145
11.8.8.1 Remedy Completion Report 145
11.8.9 Accelerated Clean-up Process 146
11.8.9.1 Accelerated Corrective Measures Work Plan 147
11.8.9.2 Accelerated Corrective Measures Implementation 147
11.8.10 Well Completion Report 147
11.9 APPROVAL OF SUBMITTALS 147

11.10 METHODS AND PROCEDURES 147
11.10.1 Standard Operating Procedures 148
11.10.2 Investigation, Sampling, and Analysis Methods 148
11.10.2.1 Introduction and Purpose 148
11.10.2.2 Field Exploration Activities 149
11.10.2.3 Sub-Surface Features/Utility Geophysical Surveys 149
11.10.2.4 Drilling and Soil, Rock, and Sediment Sampling 149
11.10.2.5 Sample Point and Structure Location Surveying 155
11.10.2.6 Subsurface Vapor-Phase Monitoring and Sampling 155
11.10.2.7 Groundwater Monitoring 156
11.10.2.8 Groundwater Sampling 157
11.10.2.9 Sample Handling 160
11.10.2.10 In-Situ Testing 161
11.10.2.11 Decontamination Procedures 162
11.10.2.12 Field Equipment Calibration Procedures 162
11.10.2.13 Collection and Management of Investigation Derived Waste 163
11.10.2.14 Documentation of Field Activities 163
11.10.3 Chemical Analyses 164
11.10.3.1 Laboratory QA/QC Requirements 165
11.10.3.2 Review of Field and Laboratory QA/QC Data 168
11.10.3.3 Blanks, Field Duplicates, Reporting Limits, and Holding Times 169
11.10.3.4 Representativeness and Comparability 170
11.10.3.5 Laboratory Reporting, Documentation, Data Reduction, and Corrective Action 170
11.10.4 Site-Specific Human Health Risk Assessment 171
11.10.4.1 Human Health Risk Assessment Methods 171
11.10.5 Site-Specific Ecological Risk Assessment Methods 174
11.10.6 Determination of Background 174
11.10.6.1 Comparing Site Data to Background 175
11.11 MONITORING WELL CONSTRUCTION REQUIREMENTS 175
11.11.1 Types of Monitoring Wells 175
11.11.2 Drilling Methods 175
11.11.2.1 Hollow-Stem Auger 177
11.11.2.2 Air Rotary/Air Down-The-Hole Hammer/ODEX 177
11.11.2.3 Water Rotary and Mud Rotary 178
11.11.2.4 Dual-Wall Reverse Circulation 179
11.11.2.5 Resonant Sonic 179
11.11.2.6 Cryogenic 179
11.11.3 Well Construction/Completion Methods 180
11.11.3.1 Well Construction Materials 180
11.11.3.2 Well Construction Techniques 180
11.11.3.3 Well Screen and Filter Pack Design 183
11.11.3.4 Annular Sealant 184
11.11.4 Well Development 185

11.11.5 Surface Completion 186
11.11.6 Well Abandonment 187
11.11.7 Documentation 188
11.12 REPORTING REQUIREMENTS 189
11.12.1 General 189
11.12.2 Investigation Work Plan 190
11.12.2.1 Title Page 190
11.12.2.2 Executive Summary (Abstract) 190
11.12.2.3 Table of Contents 190
11.12.2.4 Introduction 190
11.12.2.5 Background 191
11.12.2.6 Site Conditions 191
11.12.2.7 Scope of Activities 192
11.12.2.8 Investigation Methods 192
11.12.2.9 Monitoring and Sampling Program 192
11.12.2.10 Schedule 192
11.12.2.11 Tables 192
11.12.2.12 Figures 193
11.12.2.13 Appendices 194
11.12.3 Investigation Report 194
11.12.3.1 Title Page 194
11.12.3.2 Executive Summary (Abstract) 195
11.12.3.3 Table of Contents 195
11.12.3.4 Introduction 195
11.12.3.5 Background 195
11.12.3.6 Scope of Activities 195
11.12.3.7 Field Investigation Results 196
11.12.3.8 Site Conditions 196
11.12.3.9 Exploratory Drilling or Excavation Investigations 196
11.12.3.10 Exploratory and Monitoring Well Boring Geophysical Logging 197
11.12.3.11 Subsurface Conditions 197
11.12.3.12 Monitoring Well Construction and Boring or Excavation Abandonment 197
11.12.3.13 Groundwater Conditions 197
11.12.3.14 Surface Water Conditions 198
11.12.3.15 Surface Air and Subsurface Vapor Conditions 198
11.12.3.16 Materials Testing Results 198
11.12.3.17 Pilot Testing Results 198
11.12.3.18 Regulatory Criteria 198
11.12.3.19 Site Contamination 199
11.12.3.20 Conclusions 202
11.12.3.21 Recommendations 202
11.12.3.22 Tables 202
11.12.3.23 Figures 203

11.12.3.24 Appendices 204
11.12.4 Periodic Monitoring Report 205
11.12.4.1 Title Page 205
11.12.4.2 Executive Summary (Abstract) 205
11.12.4.3 Table of Contents 206
11.12.4.4 Introduction 206
11.12.4.5 Scope of Activities 206
11.12.4.6 Regulatory Criteria 206
11.12.4.7 Monitoring Results 206
11.12.4.8 Analytical Data Results 207
11.12.4.9 Remediation System Monitoring 207
11.12.4.10 Summary 207
11.12.4.11 Tables 207
11.12.4.12 Figures 208
11.12.4.13 Appendices 209
11.12.5 Risk Assessment Report 209
11.12.5.1 Title Page 210
11.12.5.2 Executive Summary (Abstract) 210
11.12.5.3 Table of Contents 210
11.12.5.4 Introduction 210
11.12.5.5 Background 210
11.12.5.6 Site Description 211
11.12.5.7 Sampling Results 211
11.12.5.8 Conceptual Site Model 211
11.12.5.9 Risk Screening Levels 212
11.12.5.10 Risk Assessment Results 212
11.12.5.11 Conclusions and Recommendations 213
11.12.5.12 Tables 213
11.12.5.13 Figures 213
11.12.5.14 Appendices 214
11.12.6 Corrective Measures Evaluation Report 214
11.12.6.1 Title Page 214
11.12.6.2 Executive Summary (Abstract) 215
11.12.6.3 Table of Contents 215
11.12.6.4 Introduction 215
11.12.6.5 Background 215
11.12.6.6 Site Conditions 216
11.12.6.7 Potential Receptors 216
11.12.6.8 Regulatory Criteria 217
11.12.6.9 Identification of Corrective Measures Options 217
11.12.6.10 Evaluation of Corrective Measures Options 217
11.12.6.11 Selection of Preferred Corrective Measure 218
11.12.6.12 Design Criteria to Meet Cleanup Objectives 219
11.12.6.13 Schedule 219

11.12.6.14 Tables 219
11.12.6.15 Figures 220
11.12.6.16 Appendices 221
~~PART 1: GENERAL PERMIT CONDITIONS ..... 11~~

~~1.1 AUTHORITY ..... 11~~
~~1.2 PERMITTEES AND PERMITTED ACTIVITY ..... 11~~
~~1.3 CITATIONS ..... 12~~
~~1.4 EFFECT OF PERMIT ..... 12~~
~~1.4.1 Effect of this Permit on Interim Status Units ..... 13~~
~~1.5 EFFECT OF INACCURACIES IN PERMIT APPLICATION ..... 13~~
~~1.6 PERMIT ACTIONS ..... 14~~
~~1.6.1 Duration of Permit ..... 14~~
~~1.6.2 Permit Modification ..... 14~~
~~1.6.3 Reserved ..... 14~~
~~1.6.4 Permit Suspension, Termination, and Revocation and Re-Issuance ..... 14~~
~~1.6.5 Permit Re-Application ..... 14~~
~~1.6.6 Continuation of Expiring Permit ..... 15~~
~~1.6.7 Permit Review by the Department ..... 15~~
~~1.7 PERMIT CONSTRUCTION ..... 15~~
~~1.7.1 Severability ..... 15~~
~~1.8 DEFINITIONS ..... 15~~
~~1.9 DUTIES AND REQUIREMENTS ..... 19~~
~~1.9.1 Duty to Comply ..... 19~~
~~1.9.2 Enforcement ..... 19~~
~~1.9.3 Transfer of Permit ..... 20~~
~~1.9.4 Need to Halt or Reduce Activity Not a Defense ..... 20~~
~~1.9.5 Duty to Mitigate ..... 20~~
~~1.9.6 Proper Operation and Maintenance ..... 21~~
~~1.9.7 Duty to Provide Information ..... 21~~
~~1.9.8 Inspection and Entry ..... 21~~
~~1.9.9 Sampling and Records ..... 22~~
~~1.9.9.1 Representative Sampling ..... 22~~
~~1.9.10 Reporting Planned Changes ..... 22~~
~~1.9.11 Reporting Anticipated Noncompliance ..... 22~~
~~1.9.12 24 Hour and Subsequent Reporting ..... 22~~
~~1.9.12.1 24 Hour Oral Report ..... 22~~
~~1.9.12.2 Five Day Written Report ..... 23~~
~~1.9.13 Written Reporting of a Non-threatening Release ..... 24~~
~~1.9.14 Other Noncompliance ..... 24~~
~~1.9.15 Omissions or Misstatements in Applications or Other Reports ..... 24~~
~~1.9.16 Signatory requirement ..... 25~~
~~1.9.17 Submissions to the New Mexico Environment Department ..... 25~~
~~1.9.18 Approval of Submittals ..... 25~~

1.9.19 Extensions of Time 25
1.9.20 Confidential Information 26
1.9.21 New or Modified Permitted Units 26
1.10 INFORMATION REPOSITORY 26
1.10.1 PUBLIC ENVIRONMENTAL DATABASE 27
1.11 GENERAL DOCUMENTS AND INFORMATION TO BE MAINTAINED AT THE FACILITY 28
1.12 COMMUNITY RELATIONS PLAN 28
1.13 PUBLIC NOTIFICATION VIA ELECTRONIC MAIL (E-MAIL) 29
1.14 DISPUTE RESOLUTION 30
1.14.1 Notice to the Department 30
1.14.2 Agreement or Disagreement between Parties 30
1.14.3 Final Decision of the Department 30
1.14.4 Actions Not Affected by Dispute 30
1.14.5 Available Remedies Reserved 30
1.15 COMPLIANCE SCHEDULE 31
1.16 TRANSFER OF LAND OWNERSHIP 31
1.16.1 Determination of Need for Further Action 32
1.16.2 Restricted Use 32
1.16.3 Enforceability against Transferee 33
1.16.4 EPA Institutional Controls Tracking System 33
1.16.5 Transfer of Facility Property to another Federal Agency 33
1.17 NOTICE OF DEMOLITION ACTIVITIES 33
1.17.1 Content and Format of Notice 34
1.17.2 Demolition Activities Update 34
1.17.3 Actions 34
PART 2: GENERAL FACILITY CONDITIONS 36

2.1 DESIGN, CONSTRUCTION, MAINTENANCE, AND OPERATION OF THE FACILITY 36
2.2 AUTHORIZED WASTES 36
2.2.1 Hazardous Waste from Off-Site Sources 36
2.2.2 Hazardous Waste from Foreign Sources 37
2.2.3 PCB-Contaminated Waste 37
2.3 LAND DISPOSAL RESTRICTIONS 37
2.3.1 Hazardous Waste Storage 37
2.3.2 Prohibition on Dilution 38
2.3.3 Documentation of Exclusion or Exemption 38
2.4 WASTE ANALYSIS 39
2.4.1 General Waste Characterization Requirements 39
2.4.2 Sampling and Analysis for Hazardous Wastes 40
2.4.3 Acceptable Knowledge 41
2.4.4 Waste Received from Off-Site 42
2.4.5 Treatment-Derived Waste 42
2.4.6 Reserved 42

2.4.7 Waste Characterization Review 42
2.4.8 Waste Characterization for Compliance with RCRA Air Emission Requirements 43
2.4.9 Waste Characterization for Compliance with Land Disposal Restrictions 44
2.5 SECURITY 45
2.5.1 Warning Signs 45
2.6 GENERAL INSPECTION REQUIREMENTS 46
2.6.1 Inspection Schedule 46
2.6.2 Repair of Equipment and Structures 46
2.6.3 Inspection Logs and Records 47
2.7 PERSONNEL TRAINING 47
2.8 SPECIAL REQUIREMENTS FOR IGNITABLE, REACTIVE, OR INCOMPATIBLE WASTE 48
2.8.1 Ignitable and Reactive Waste Precautions 48
2.8.2 Incompatible Waste Precautions 49
2.9 WASTE MINIMIZATION PROGRAM 50
2.10 PREPAREDNESS AND PREVENTION 51
2.10.1 Required Equipment 51
2.10.2 Testing and Maintenance of Equipment 52
2.10.3 Access to Communications or Alarm System 52
2.10.4 Spill Response 52
2.10.5 Arrangements with Local Authorities 53
2.11 CONTINGENCY PLAN 53
2.11.1 Implementation of Contingency Plan 53
2.11.2 Content of the Contingency Plan 54
2.11.3 Distribution 55
2.11.4 Amendments to Plan 55
2.11.5 Incident Response Commander 56
2.11.6 Required Emergency Procedures 56
2.11.6.1 Immediate Actions 56
2.11.6.2 Release, Fire, or Explosion 57
2.11.6.3 Reporting Findings 57
2.11.6.4 Mitigative Measures 58
2.11.6.5 Monitoring 58
2.11.7 Post-Emergency Procedures 58
2.11.8 Need for Further Corrective Action 58
2.11.9 Notification and Record Keeping 59
2.12 RECORDKEEPING AND REPORTING 59
2.12.1 Manifest Systems 59
2.12.2 Facility Operating Record 59
2.12.3 Availability of Facility Operating Record 61
2.12.4 Record Retention 62
2.12.5 Biennial Report 62

~~**PART 3: STORAGE IN CONTAINERS** ..... 64~~

~~3.1 GENERAL CONDITIONS ..... 64~~
~~3.2 CONDITION OF CONTAINERS ..... 64~~
~~3.3 ACCEPTABLE STORAGE CONTAINERS ..... 65~~
~~3.4 COMPATIBILITY OF WASTE WITH CONTAINERS ..... 65~~
~~3.5 MANAGEMENT OF CONTAINERS ..... 65~~
~~3.5.1 Storage Configuration and Minimum Aisle Space ..... 66~~
~~3.6 WASTE CONTAINER LABELING ..... 66~~
~~3.7 CONTAINMENT SYSTEMS ..... 66~~
~~3.7.1 Containers with Free Liquids ..... 67~~
~~3.7.2 Containers without Free Liquids ..... 68~~
~~3.8 INSPECTION SCHEDULES AND PROCEDURES ..... 68~~
~~3.9 VOLATILE ORGANIC AIR EMISSIONS ..... 69~~
~~3.10 TA-3 CONTAINER STORAGE REQUIREMENTS ..... 70~~
~~3.10.1 General Operating Conditions ..... 70~~
~~3.10.2 Secondary Containment ..... 70~~
~~3.11 TA-50 CONTAINER STORAGE REQUIREMENTS ..... 70~~
~~3.11.1 General Operating Conditions ..... 70~~
~~3.11.2 Preventing Hazards in Loading/Unloading ..... 70~~
~~3.11.3 Preventing Run-on ..... 70~~
~~3.12 TA-54 CONTAINER STORAGE REQUIREMENTS ..... 71~~
~~3.12.1 General Operating Conditions ..... 71~~
~~3.12.2 Preventing Run-on and Run-off ..... 72~~
~~3.12.2.1 Domes 153 & 283 ..... 72~~
~~3.12.2.2 Storage Shed 8 ..... 72~~
~~3.12.2.3 TA-54-33 ..... 72~~
~~3.12.3 Secondary Containment ..... 72~~
~~3.12.3.1 TA-54-32 ..... 72~~
~~3.12.3.2 TA-54-35 ..... 73~~
~~3.12.3.3 TA-54-36 ..... 73~~
~~3.12.3.4 TA-54-58 ..... 73~~
~~3.12.3.5 TA-54-39 and Containment Pad ..... 73~~
~~3.12.3.6 Storage Sheds 144, 145, 146, and 177 ..... 73~~
~~3.12.3.7 Dome 224 ..... 74~~
~~3.13 TA-55 CONTAINER STORAGE REQUIREMENTS ..... 74~~
~~3.13.1 General Operating Conditions ..... 74~~
~~3.14 TA-63 CONTAINER STORAGE REQUIREMENTS ..... 74~~
~~3.14.1 General Operating Conditions ..... 74~~
~~3.14.2 Retention Basin ..... 76~~
~~3.14.3 Subsurface Vapor Monitoring ..... 78~~
~~**PART 4: TA-55 STORAGE IN TANKS AND TREATMENT BY STABILIZATION** ..... 84~~

~~4.1 GENERAL CONDITIONS ..... 84~~

4.2 EXISTING TANK SYSTEM INTEGRITY 84
4.3 REPLACEMENT TANK SYSTEM AND STABILIZATION UNIT COMPONENTS 85
4.4 TANK SYSTEMS AND STABILIZATION UNIT CONTAINMENT 85
4.5 IGNITABLE, REACTIVE, OR INCOMPATIBLE WASTES 87
4.6 TA-50 RADIOACTIVE LIQUID WASTE TREATMENT FACILITY 87
PART 5: (RESERVED) 88

PART 6: (RESERVED) 90

PART 7: TREATMENT IN CONTAINERS 92

7.1 GENERAL CONDITIONS 92
7.2 GLOVE BAG/GLOVEBOX INTEGRITY AND CONTAINMENT 92
7.3 TREATMENT REQUIREMENTS 93
7.4 RELEASES WITHIN THE PERMITTED UNIT 93
7.5 INCOMPATIBLE WASTES 93
7.6 CONFIRMATION ANALYSIS 93
PART 8: Treatment by Macroencapsulation 96

8.1 GENERAL CONDITIONS 96
8.2 MACROENCAPSULATION REQUIREMENTS 96
8.3 RELEASES WITHIN THE PERMITTED UNIT 97
8.4 INCOMPATIBLE WASTES 97
PART 9: CLOSURE 99

9.1 INTRODUCTION 99
9.1.1 Regulated Units 99
9.1.2 Indoor Units 99
9.1.3 Outdoor Units 100
9.2 CLOSURE PERFORMANCE STANDARDS 100
9.2.1 Clean Closure 100
9.2.2 Inability to Achieve Clean Closure Performance Standards 100
9.2.2.1 Indoor Units 101
9.2.2.2 Outdoor Units Co-located with Regulated Units 101
9.2.2.3 Other Outdoor Units 101
9.3 CLOSURE REQUIREMENTS FOR REGULATED UNITS 102
9.4 CLOSURE REQUIREMENTS FOR INDOOR AND OUTDOOR UNITS 102
9.4.1 Closure Schedule 102
9.4.1.1 Time Allowed for Closure 103
9.4.2 Removal of Hazardous Waste 103
9.4.3 Decontamination and Removal 103
9.4.3.1 Decontamination of Surfaces, Structures, and Related Equipment 103
9.4.3.2 Removal of Structures, Related Equipment, and Pads 103
9.4.4 Decontamination Verification and Soil Sampling 104

9.4.4.1 Decontamination Verification and Soil Sampling Activities..... 104
9.4.5 Management and Disposal Procedures for Waste Generated During Closure.....104
9.4.6 Records Review and Structural Assessment.....105
9.4.6.1 Records Review..... 105
9.4.6.2 Structural Assessment..... 105
9.4.7 Closure Plans.....106
9.4.7.1 Sampling and Analysis Plan..... 106
9.4.8 Amendment of the Closure Plan.....108
9.4.9 Variance to Decontamination Verification Standards.....108
9.5 CLOSURE CERTIFICATION REPORT TO THE DEPARTMENT.....109
PART 10: POST-CLOSURE CARE..... 111

10.1 POST-CLOSURE CARE.....111
10.1.1 Post-Closure Care Plan.....112
10.1.2 Amendment of the Post-Closure Care Plan.....112
10.2 NOTICES AND CERTIFICATIONS.....113
10.2.1 Notification Requirements.....113
10.2.2 Record Requirements.....113
10.2.3 Completion of Post-Closure Requirements.....114
PART 11: CORRECTIVE ACTION..... 115

11.1 CORRECTIVE ACTION REQUIREMENTS UNDER THE CONSENT ORDER.....115
11.2 CORRECTIVE ACTION REQUIREMENTS UNDER THE PERMIT.....115
11.2.1 Identification of SWMUs and AOCs Requiring Corrective Action.....116
11.3 GENERAL CONDITIONS.....116
11.3.1 Groundwater Monitoring.....116
11.3.1.1 Notification of Detections..... 117
11.3.1.2 Source Identification and Corrective Action..... 118
11.3.2 Groundwater Monitoring Reporting.....118
11.3.3 Corrective Action Beyond the Facility Boundary.....119
11.3.4 Off-Site Access.....119
11.3.5 Newly Discovered Releases.....119
11.3.6 Field Activities.....119
11.3.7 Health and Safety Plan.....119
11.3.8 Recordkeeping.....120
11.4 CLEANUP LEVELS.....120
11.4.1 Groundwater Cleanup Levels.....120
11.4.1.1 Groundwater Cleanup Level for Perchlorate..... 121
11.4.2 Soil and Sediment.....121
11.4.2.1 Soil Cleanup Levels..... 121
11.4.2.2 Soil Cleanup Levels for Polychlorinated Biphenyls..... 122
11.4.3 Surface Water Cleanup Levels.....122

11.5 ECOLOGICAL RISK EVALUATION 122
11.6 VARIANCE FROM CLEAN-UP LEVELS 122
11.6.1 Water Quality Standards 123
11.6.2 Other Cleanup Levels 123
11.7 PERMIT MODIFICATION FOR CORRECTIVE ACTION COMPLETE 123
11.7.1 Long-term Monitoring and Maintenance of SWMUs and AOCs 124
11.8 CORRECTIVE ACTION PROCEDURES 124
11.8.1 Release Assessment 124
11.8.1.1 Release Assessment Report 124
11.8.1.2 Requirement to Proceed 125
11.8.2 Interim Measures 125
11.8.2.1 Department-Initiated Interim Measures 125
11.8.2.2 Permittees-Initiated Interim Measures 125
11.8.3 Emergency Interim Measures 126
11.8.4 IM Work Plan Requirements 126
11.8.4.1 Interim Measures Implementation 126
11.8.5 Corrective Action Investigations 127
11.8.5.1 Investigation Work Plan 127
11.8.5.2 Corrective Action Investigation Reports 128
11.8.5.3 Risk Assessment 129
11.8.6 Corrective Measures Evaluation 129
11.8.6.1 General 129
11.8.6.2 Corrective Measures Evaluation Report 129
11.8.6.3 Cleanup Standards 130
11.8.6.4 Remedy Evaluation Criteria 130
11.8.6.5 Approval of Corrective Measures Evaluation Report 132
11.8.6.6 Relationship to Corrective Action Requirements 132
11.8.6.7 Statement of Basis 132
11.8.7 Corrective Measures Implementation 133
11.8.7.1 General 133
11.8.7.2 Corrective Measures Implementation Plan 133
11.8.7.3 Health and Safety Plan 134
11.8.7.4 Progress Reports 134
11.8.8 Remedy Completion 134
11.8.8.1 Remedy Completion Report 134
11.8.9 Accelerated Clean-up Process 135
11.8.9.1 Accelerated Corrective Measures Work Plan 136
11.8.9.2 Accelerated Corrective Measures Implementation 136
11.8.10 Well Completion Report 136
11.9 APPROVAL OF SUBMITTALS 136
11.10 METHODS AND PROCEDURES 136
11.10.1 Standard Operating Procedures 137
11.10.2 Investigation, Sampling, and Analysis Methods 137
11.10.2.1 Introduction and Purpose 137

11.10.2.2 Field Exploration Activities 138
11.10.2.3 Sub-Surface Features/Utility Geophysical Surveys 138
11.10.2.4 Drilling and Soil, Rock, and Sediment Sampling 138
11.10.2.5 Sample Point and Structure Location Surveying 144
11.10.2.6 Subsurface Vapor-Phase Monitoring and Sampling 144
11.10.2.7 Groundwater Monitoring 145
11.10.2.8 Groundwater Sampling 146
11.10.2.9 Sample Handling 149
11.10.2.10 In-Situ Testing 150
11.10.2.11 Decontamination Procedures 151
11.10.2.12 Field Equipment Calibration Procedures 151
11.10.2.13 Collection and Management of Investigation Derived Waste 152
11.10.2.14 Documentation of Field Activities 152
11.10.3 Chemical Analyses 153
11.10.3.1 Laboratory QA/QC Requirements 154
11.10.3.2 Review of Field and Laboratory QA/QC Data 157
11.10.3.3 Blanks, Field Duplicates, Reporting Limits, and Holding Times 158
11.10.3.4 Representativeness and Comparability 159
11.10.3.5 Laboratory Reporting, Documentation, Data Reduction, and Corrective Action 159
11.10.4 Site-Specific Human Health Risk Assessment 160
11.10.4.1 Human Health Risk Assessment Methods 160
11.10.5 Site-Specific Ecological Risk Assessment Methods 163
11.10.6 Determination of Background 163
11.10.6.1 Comparing Site Data to Background 164
11.11 MONITORING WELL CONSTRUCTION REQUIREMENTS 164
11.11.1 Types of Monitoring Wells 164
11.11.2 Drilling Methods 164
11.11.2.1 Hollow-Stem Auger 166
11.11.2.2 Air Rotary/Air Down-The-Hole Hammer/ODEX 166
11.11.2.3 Water Rotary and Mud Rotary 167
11.11.2.4 Dual-Wall Reverse Circulation 168
11.11.2.5 Resonant Sonic 168
11.11.2.6 Cryogenic 168
11.11.3 Well Construction/Completion Methods 169
11.11.3.1 Well Construction Materials 169
11.11.3.2 Well Construction Techniques 169
11.11.3.3 Well Screen and Filter Pack Design 172
11.11.3.4 Annular Sealant 173
11.11.4 Well Development 174
11.11.5 Surface Completion 175
11.11.6 Well Abandonment 176
11.11.7 Documentation 177
11.12 REPORTING REQUIREMENTS 178

~~11.12.1 General ..... 178~~
~~11.12.2 Investigation Work Plan ..... 179~~
~~11.12.2.1 Title Page ..... 179~~
~~11.12.2.2 Executive Summary (Abstract) ..... 179~~
~~11.12.2.3 Table of Contents ..... 179~~
~~11.12.2.4 Introduction ..... 179~~
~~11.12.2.5 Background ..... 180~~
~~11.12.2.6 Site Conditions ..... 180~~
~~11.12.2.7 Scope of Activities ..... 181~~
~~11.12.2.8 Investigation Methods ..... 181~~
~~11.12.2.9 Monitoring and Sampling Program ..... 181~~
~~11.12.2.10 Schedule ..... 181~~
~~11.12.2.11 Tables ..... 181~~
~~11.12.2.12 Figures ..... 182~~
~~11.12.2.13 Appendices ..... 183~~
~~11.12.3 Investigation Report ..... 183~~
~~11.12.3.1 Title Page ..... 183~~
~~11.12.3.2 Executive Summary (Abstract) ..... 184~~
~~11.12.3.3 Table of Contents ..... 184~~
~~11.12.3.4 Introduction ..... 184~~
~~11.12.3.5 Background ..... 184~~
~~11.12.3.6 Scope of Activities ..... 184~~
~~11.12.3.7 Field Investigation Results ..... 185~~
~~11.12.3.8 Site Conditions ..... 185~~
~~11.12.3.9 Exploratory Drilling or Excavation Investigations ..... 185~~
~~11.12.3.10 Exploratory and Monitoring Well Boring Geophysical Logging ..... 186~~
~~11.12.3.11 Subsurface Conditions ..... 186~~
~~11.12.3.12 Monitoring Well Construction and Boring or Excavation Abandonment ..... 186~~
~~11.12.3.13 Groundwater Conditions ..... 186~~
~~11.12.3.14 Surface Water Conditions ..... 187~~
~~11.12.3.15 Surface Air and Subsurface Vapor Conditions ..... 187~~
~~11.12.3.16 Materials Testing Results ..... 187~~
~~11.12.3.17 Pilot Testing Results ..... 187~~
~~11.12.3.18 Regulatory Criteria ..... 187~~
~~11.12.3.19 Site Contamination ..... 188~~
~~11.12.3.20 Conclusions ..... 191~~
~~11.12.3.21 Recommendations ..... 191~~
~~11.12.3.22 Tables ..... 191~~
~~11.12.3.23 Figures ..... 192~~
~~11.12.3.24 Appendices ..... 193~~
~~11.12.4 Periodic Monitoring Report ..... 194~~
~~11.12.4.1 Title Page ..... 194~~
~~11.12.4.2 Executive Summary (Abstract) ..... 194~~

~~11.12.4.3 Table of Contents ..... 195~~
~~11.12.4.4 Introduction ..... 195~~
~~11.12.4.5 Scope of Activities ..... 195~~
~~11.12.4.6 Regulatory Criteria ..... 195~~
~~11.12.4.7 Monitoring Results ..... 195~~
~~11.12.4.8 Analytical Data Results ..... 196~~
~~11.12.4.9 Remediation System Monitoring ..... 196~~
~~11.12.4.10 Summary ..... 196~~
~~11.12.4.11 Tables ..... 196~~
~~11.12.4.12 Figures ..... 197~~
~~11.12.4.13 Appendices ..... 198~~
~~11.12.5 Risk Assessment Report ..... 198~~
~~11.12.5.1 Title Page ..... 199~~
~~11.12.5.2 Executive Summary (Abstract) ..... 199~~
~~11.12.5.3 Table of Contents ..... 199~~
~~11.12.5.4 Introduction ..... 199~~
~~11.12.5.5 Background ..... 199~~
~~11.12.5.6 Site Description ..... 200~~
~~11.12.5.7 Sampling Results ..... 200~~
~~11.12.5.8 Conceptual Site Model ..... 200~~
~~11.12.5.9 Risk Screening Levels ..... 201~~
~~11.12.5.10 Risk Assessment Results ..... 201~~
~~11.12.5.11 Conclusions and Recommendations ..... 202~~
~~11.12.5.12 Tables ..... 202~~
~~11.12.5.13 Figures ..... 202~~
~~11.12.5.14 Appendices ..... 203~~
~~11.12.6 Corrective Measures Evaluation Report ..... 203~~
~~11.12.6.1 Title Page ..... 203~~
~~11.12.6.2 Executive Summary (Abstract) ..... 204~~
~~11.12.6.3 Table of Contents ..... 204~~
~~11.12.6.4 Introduction ..... 204~~
~~11.12.6.5 Background ..... 204~~
~~11.12.6.6 Site Conditions ..... 205~~
~~11.12.6.7 Potential Receptors ..... 205~~
~~11.12.6.8 Regulatory Criteria ..... 206~~
~~11.12.6.9 Identification of Corrective Measures Options ..... 206~~
~~11.12.6.10 Evaluation of Corrective Measures Options ..... 206~~
~~11.12.6.11 Selection of Preferred Corrective Measure ..... 207~~
~~11.12.6.12 Design Criteria to Meet Cleanup Objectives ..... 208~~
~~11.12.6.13 Schedule ..... 208~~
~~11.12.6.14 Tables ..... 208~~
~~11.12.6.15 Figures ..... 209~~
~~11.12.6.16 Appendices ..... 210~~

Table 1.2.1. List of Hazardous Waste Management Units and Co-Operators

Location	Type of Permitted Unit	Owner/Co-operator
TA-3	Storage	DOE/Triad
TA-14	Interim Status Open Burning/Open Detonation	DOE/Triad
TA-16	Interim Status Open Burning	DOE/Triad
TA-36	Interim Status Open Denotation	DOE/Triad
TA-39	Interim Status Open Denotation	DOE/Triad
TA-50	Storage and Treatment	DOE/Triad
TA-55	Storage and Treatment	DOE/Triad
TA-63	Storage	DOE/Triad
TA-54-38 West	Storage	DOE/Triad
TA-54 Areas G, H and L	Storage and Disposal (Including Units Undergoing Closure)	DOE/N3B
TA-60	Storage and Treatment	DOE/Triad

1.3 CITATIONS

Whenever this Permit incorporates by reference a provision of the 20.4.1 NMAC or Title 40 CFR, the Permit shall be deemed to incorporate the citation by reference, including all subordinate provisions of the cited provision, and make binding the full text of the cited provision.

Hazardous waste management regulations are cited throughout this Permit. The federal Hazardous Waste Management Regulations, 40 CFR Parts 260 through 273, are generally cited rather than the New Mexico Hazardous Waste Management Regulations, 20.4.1 NMAC. The federal regulations are cited because only the federal regulations set forth the detailed regulatory requirements; the State regulations incorporate by reference, with certain exceptions, the federal regulations in their entirety. Citing only the federal regulations also serves to avoid encumbering each citation with references to two sets of regulations. However, it is the State regulations that are legally applicable and enforceable. Therefore, for the purpose of this Permit, and enforcement of its terms and conditions, all references to provisions of federal regulations that have been incorporated into the State regulations shall be deemed to include the State incorporation of those provisions.

1.4 EFFECT OF PERMIT

As to those activities specifically authorized or otherwise specifically addressed under this Permit, compliance with this Permit during its term shall constitute compliance, for

purposes of enforcement, with Subtitle C of RCRA and the HWA, and the implementing regulations at 40 CFR Parts 264, 266, and 268 except for those requirements that become effective by statute after the Permit has been issued (*see* 40 CFR § 270.4).

Compliance with this Permit shall not constitute a defense to any order issued or any action brought under: §§ 74-4-10, 74-4-10.1, or 74-4-13 of the HWA; §§ 3008(a), 3008(h), 3013, 7002(a)(1)(B), or 7003 of RCRA; §§ 104, 106(a), or 107, of the Comprehensive Environmental Response, Compensation, and Liability Act (CERCLA), 42 U.S.C. §§ 9601 to 9675; or any other federal, state or local law providing for protection of public health or the environment.

This Permit does not convey any property rights of any sort or any exclusive privilege, nor authorize any injury to persons or property, any invasion of other private rights, or any infringement of state or local laws or regulations. Compliance with this Permit does not relieve Permittees from the responsibility of complying with all applicable state or federal laws and regulations (*see* 40 CFR §§ 270.4, 270.30(g) and 270.32(b)(1)).

1.4.1 Effect of this Permit on Interim Status Units

For the interim status units listed in Table J-1 that the Permittees do not choose to operate, the Permittees shall submit to the Department within 180 days of the effective date of this Permit either a notice of intent to close in accordance with a current closure plan, or a revised closure plan. These documents shall indicate that the closure of these interim status units shall be initiated in accordance with 40 CFR § 265.113(a) no later than 270 days of the effective date of this Permit.

For the interim status units listed in Table J-1 that the Permittees propose to permit, the Permittees shall submit to the Department 180 days of the effective date of this Permit a permit modification request in accordance with 40 CFR § 270.42 that includes all applicable information required at 40 CFR §§ 270.10, 270.11, 270.14, and 270.23 for each unit.

1.5 EFFECT OF INACCURACIES IN PERMIT APPLICATION

This Permit is based on information submitted in the Permittees' Application. The Application has numerous iterations; however, this Permit is based on:

(1) the Part A Application dated August 2018;

(2) the General Part B Permit Application dated August 2003;

(3) the TA-3-29 CMR Part B Application dated September 1999;

(4) the TA-50 Part B Permit Application dated August 2002;

(5) the TA-54 Part B Permit Application dated June 2003;

(6) the TA-55 Part B Permit Application dated September 2003; ~~and~~

(7) the TA-63 Permit Modification Request dated August 2011; and

(8) the TA-60 Permit Modification Request dated March 2023.

Any inaccuracies found in the Application may be grounds for the termination, revocation and re-issuance, or modification of the Permit in accordance with 40 CFR §§ 270.41 through 270.43, which are incorporated herein by reference, and for enforcement action.

The Permittees shall inform the Department of any deviation from, or changes in, the information contained in the Application that would affect the Permittees' ability to comply with this Permit. Upon knowledge of such deviations, the Permittees shall, within 30 days, provide this information in writing to the Department in accordance with Permit Sections 1.9.14 and 1.9.15 and 40 CFR §§ 270.30(l)(11) and 270.43(a)(2), which are incorporated herein by reference.

1.6 PERMIT ACTIONS

1.6.1 Duration of Permit

This Permit shall be effective for a fixed term of ten years from its effective date. The effective date of this Permit shall be 30 days after notice of the Department's decision has been served on the Permittees or such later time as the Department may specify (*see* 40 CFR § 270.50(a)).

1.6.2 Permit Modification

This Permit may be modified for both routine and significant changes as specified in 40 CFR §§ 270.41 through 270.43, and any modification shall conform to the requirements specified in these regulations. The filing of a permit modification request by the Permittees, or the notification by the Permittees of planned changes or anticipated noncompliance, does not stay the applicability or enforceability of any permit condition (*see* 40 CFR § 270.30(f)).

1.6.3 Reserved

1.6.4 Permit Suspension, Termination, and Revocation and Re-Issuance

This Permit may be suspended, terminated, or revoked and re-issued for cause as specified in § 74-4-4.2 of the HWA and 40 CFR §§ 270.41 and 270.43.

3.15 TA-60 CONTAINER STORAGE REQUIREMENTS

The Permittees (DOE and Triad) co-operate hazardous waste management unit at TA-60 and have a duty to meet the additional permit requirements in this Section.

3.15.1 General Operating Conditions

The Permittees shall ensure that storage of hazardous or mixed waste in containers at TA-60 occurs only inside the permitted unit in the southern portion of Building 17 and as identified in Attachment A (*Technical Area Unit Descriptions*) and Attachment J (*Hazardous Waste Management Units*).

3.15 TA-60 CONTAINER STORAGE REQUIREMENTS

The Permittees (DOE and Triad) co-operate hazardous waste management unit at TA-60 and have a duty to meet the additional permit requirements in this Section.

3.15.1 General Operating Conditions

The Permittees shall ensure that storage of hazardous or mixed waste in containers at TA-60 occurs only inside the permitted unit in the southern portion of Building 17 and as identified in Attachment A (*Technical Area Unit Descriptions*) and Attachment J (*Hazardous Waste Management Units*).

ATTACHMENT A

TECHNICAL AREA (TA) - UNIT DESCRIPTIONS

TABLE OF CONTENTS

A.1 TA-3 5
A.1.1 TA-3 Building 29 5
A.1.2 Security and Access 6
A.1.3 Emergency Equipment 6
A.2 RESERVED 7
A.3 TA-50 7
A.3.1 TA-50-69 Indoor Permitted Unit 8
A.3.2 TA-50-69 Outdoor Permitted Unit 9
A.3.3 Security and Access 10
A.4 TA-54 12
A.4.1 AREA L 13
A.4.2 AREA G 16
A.4.3 TA-54 West 27
A.4.4 Security and Access Control 30
A.4.5 Emergency Equipment 30
A.4.6 Preventing Run-on and Runoff 33
A.5 TA-55 34
A.5.1 B40 34
A.5.2 B05 34
A.5.3 K13 34
A.5.4 B45 35
A.5.5 B13 35
A.5.6 G12 35
A.5.7 Vault 35
A.5.8 Outdoor Storage Pad 35
A.5.9 TA-55-0355 Pad 36
A.5.10 Mixed Waste Storage Tank System 36
A.5.11 Mixed Waste Stabilization Unit 41
A.5.12 Security and Access Control 43
A.5.13 Emergency Equipment 43

A.6 TA-63 44
A.6.1 Concrete Pad 45
A.6.2 Storage Buildings 45
A.6.3 Storage and Characterization Building 46
A.6.4 Characterization Trailers 47
A.6.5 Retention Basin 48
A.6.6 Other Project Structures 48
A.6.7 Security and Access Control 49
A.6.8 Required Equipment 49
A.6.9 Control of Run-on/Run-off 51
A.6.10 Subsurface Vapor Monitoring 51
A.7 TA-60 52
A.7.1 TA-60 Building 0017 52
A.7.2 Security and Access 53
A.7.3 Emergency Equipment 53
~~A.1 TA-3 4~~
~~A.1.1 TA-3 Building 29 4~~
~~A.1.2 Security and Access 5~~
~~A.1.3 Emergency Equipment 5~~
~~A.2 RESERVED 6~~
~~A.3 TA-50 6~~
~~A.3.1 TA-50-69 Indoor Permitted Unit 7~~
~~A.3.2 TA-50-69 Outdoor Permitted Unit 8~~
~~A.3.3 Security and Access 9~~
~~A.4 TA-54 11~~
~~A.4.1 AREA L 12~~
~~A.4.2 AREA G 15~~
~~A.4.3 TA-54 West 25~~
~~A.4.4 Security and Access Control 28~~
~~A.4.5 Emergency Equipment 28~~
~~A.4.6 Preventing Run-on and Runoff 31~~
~~A.5 TA-55 32~~
~~A.5.1 B40 32~~

A.5.2 B05 32
A.5.3 K13 32
A.5.4 B45 33
A.5.5 B13 33
A.5.6 G12 33
A.5.7 Vault 33
A.5.8 Outdoor Storage Pad 33
A.5.9 TA-55-0355 Pad 34
A.5.10 Mixed Waste Storage Tank System 34
A.5.11 Mixed Waste Stabilization Unit 38
A.5.12 Security and Access Control 40
A.5.13 Emergency Equipment 41
A.6 TA-63 42
A.6.1 Concrete Pad 43
A.6.2 Storage Buildings 43
A.6.3 Storage and Characterization Building 44
A.6.4 Characterization Trailers 44
A.6.5 Retention Basin 46
A.6.6 Other Project Structures 46
A.6.7 Security and Access Control 47
A.6.8 Required Equipment 47
A.6.9 Control of Run-on/Run-off 49
A.6.10 Subsurface Vapor Monitoring 49

on Figure 56. These five wells must be installed and operational within 90 days of completion of construction of the TWF buildings.

Vapor monitoring wells VMW-1, VMW-2, and VMW-3 shall be constructed with a single vapor monitoring port located in the center of a sampling interval between 5 ft and 10 ft below ground surface (bgs). Vapor monitoring wells VMW-4 and VMW-5 shall be constructed with two vapor monitoring ports located at 25 ft and 60 ft below ground surface (bgs). Boreholes will be advanced using hollow stem auger drilling methods. The vapor monitoring wells shall be constructed utilizing the same type of stainless steel (SS) tubing sampling system used at Vapor Monitoring Well 50-613183 at MDA C.

Well boreholes for VMW-1, VMW-2, and VMW-3 must be advanced to the design depth of 10 ft bgs. A continuous 0.25 inch stainless steel sampling tube with a screened end opening must then be placed in the borehole centered in the sampling interval (5 ft to 10 ft bgs) depth and clean sand filter pack added as the auger(s) are withdrawn to create a vapor permeable medium in the interval 5 ft to 10 ft bgs. The vapor monitoring wells must then be sealed with 2.5 ft of hydrated bentonite clay overlain by 2 ft of bentonite-cement grout.

Well boreholes for VMW-4 and VMW-5 must be advanced to the design depth of 67.5 ft bgs. A minimum 5 ft hydrated bentonite clay plug must be placed above and below each sampling interval. A continuous 0.25 inch stainless steel sampling tube with a screened end opening must be placed in the borehole centered in the 5-foot sampling intervals and clean sand filter pack added as the auger(s) are withdrawn to create a vapor permeable medium in the intervals from 62.5 ft to 57.5 ft bgs and 22.5 ft to 27.5 ft bgs. Bentonite chips shall fill the borehole between sampling interval hydrated bentonite plugs and from the top of the 25 ft sampling interval to 5.5 ft bgs and overlain by a 5 ft bentonite cement grout surface seal.

Final construction of the vapor monitoring wells requires the installation of above ground steel protective casings to protect the wells. The Permittees shall take measures to ensure that the surface monuments will not be damaged by snow removal or other maintenance equipment. The well surface seals must be allowed to cure for at least 24 hr before collecting vapor samples. Sampling will be performed by extracting formation air through the sand layer and into the SS tubing.

A.7 TA-60

TA-60 sits atop Sigma Mesa between Sandia and Mortandad Canyons in the north-central part of LANL. Sandia and Mortandad Canyons head on the west margin of TA-60 forming steep cliffs at the top of canyon walls. TA-60-0017 is located approximately 0.8 miles east of the intersection of Diamond and Enewetak Drives adjacent to *Roads & Grounds* area.

A.7.1 TA-60 Building 0017

The TA-60-0017 facility was constructed in 1986 to support atomic tests conducted at the Nevada Test Site. It is a unique pre-engineered steel-frame structure consisting of two wings connected by a small control room and stairwell enclosure. The building has concrete footings, slabs, and stem walls with the south portion (permitted area) being 120 ft. long by 29 ft. wide

and 23 ft. high. The permitted unit stores containers of hazardous and mixed low level waste in solid and liquid form. Secondary containment is used for storage of liquid wastes. Raised pallets, wheeled drum dollies, and/or other appropriate methods are used to elevate 55-gallon drums off the floor. The containers may be stacked two (2) or three (3) high as determined appropriate (*see* Figure 60 in Permit Attachment N (*Figures*)).

A.7.2 Security and Access

Security is maintained through LANL-wide physical and administratively-controlled barriers along with building restrictions. These barriers prevent unknowing entry and minimize the possibility for unauthorized entry of persons or livestock into the areas. Eight-foot-high chain-link industrial fences surround the entire perimeter of the area. Bilingual (*i.e.,* English and Spanish) warning signs are also posted at the entrances to each portion of the permitted unit within the building and can be seen from any approach to these locations. The legends on the signs indicate "Danger: Hazardous Waste Storage Area" and "Unauthorized Persons Keep Out." The signs are legible from a distance of at least 25 ft. There is an entry gate through the fence (*see* Figure 52 in Permit Attachment N (*Figures)*). Outside doors to the building include two electric roll up doors and 5 man doors all with locks. Roll up doors to the building can only be opened from inside the building; opening these doors must be coordinated with facility personnel. When the roll up doors are opened for shipments of material or waste, personnel are present to restrict the entry and exit of unauthorized persons. In addition to the fence and secure doors, cliffs and canyons surrounding TA 60 provide natural barriers to discourage unauthorized entry.

A.7.3 Emergency Equipment

TA-60-0017 is equipped with a fire alarm system to alert personnel to evacuate the area. The evacuation alarm system may be activated by manual pull stations. The facility is also equipped with a sprinkler system. Personnel use cellular telephones in the event of an emergency.

Fire hydrants (TA-60-0909 and -0910) are installed according to National Fire Protection Association standards and located within required distance of TA-60-0017. Water is supplied to the fire hydrants by a municipal water system through a 6-in. line that in turn is fed from a 12-in. line coming off the main water line; at an adequate volume and pressure (*i.e.*, approximately 1000 gallons per minute and 120 pounds per square inch static pressure) in accord with NFPA guidelines to supply a water hose in the event of a fire. Spill kits, which contain sorbent pillows, safety glasses, and gloves, are located in facility. Trained personnel may use this equipment to mitigate small containable spills when they are certain their actions will not put themselves or others at risk. Available personnel decontamination equipment includes safety showers and emergency eyewashes.

The buddy system will always be employed when containers are actively managed to assure that safety showers and eyewashes can be reached in an emergency. Safety Data Sheets (SDS) (formerly Material Safety Data Sheets (MSDS)) provide useful exposure information and are available onsite.

ATTACHMENT B

PART A APPLICATION FORM

United States Environmental Protection Agency
RCRA SUBTITLE C SITE IDENTIFICATION FORM

1. Reason for Submittal (Select only one.)

☐	Obtaining or updating an EPA ID number for on-going regulated activities (Items 10-17 below) that will continue for a period of time.
☐	Submitting as a component of the Hazardous Waste Report for _____ (Reporting Year)
	☐ Site was a TSD facility, a reverse distributor, and/or generator of ≥ 1,000 kg of non-acute hazardous waste, > 1 kg of acute hazardous waste, or > 100 kg of acute hazardous waste spill cleanup in **one or more months of the reporting year** (or State equivalent LQG regulations)
☐	Notifying that regulated activity is no longer occurring at this Site
☐	Obtaining or updating an EPA ID number for conducting Electronic Manifest Broker activities
☑	Submitting a new or revised Part A (permit) Form

2. Site EPA ID Number

N	M	0	8	9	0	0	1	0	5	1	5

3. Site Name

Los Alamos National Laboratory

4. Site Location Address

Street Address	**Bikini Atoll Road, SM-30**				
City, Town, or Village	**Los Alamos**			County	**Los Alamos**
State	**New Mexico**	Country	**USA**	Zip Code	**87545**
Latitude	**35.874074N**	Longitude	**-106.329337**	☐ Use Lat/Long as Primary Address	

5. Site Mailing Address ☐ Same as Location Street Address

Street Address	**PO Box 1663, MS A316**		
City, Town, or Village	**Los Alamos**		
State	**New Mexico**	Country	**USA**	Zip Code	**87545**

6. Site Land Type

☐ Private ☐ County ☐ District ☑ Federal ☐ Tribal ☐ Municipal ☐ State ☐ Other

7. North American Industry Classification System (NAICS) Code(s) for the Site (at least 5-digit codes)

A. (Primary)	**928110**	C.	**562211**
B.	**54171**	D.	**562910**

8. Site Contact Information

☐ Same as Location Address

First Name **Theodore**	MI **A**	Last Name **Wyka**
Title **Manager, National Nuclear Security Administration, Los Alamos Field Office, U.S. Department of Energy**		
Street Address **3747 West Jemez Road, MS A316**		
City, Town, or Village **Los Alamos**		
State **New Mexico**	Country **USA**	Zip Code **87544**
Email **theodore.wyka@nnsa.doe.gov**		
Phone **(505) 667-5105**	Ext	Fax **(505) 606-5948**

9. Legal Owner and Operator of the Site

A. Name of Site's Legal Owner

☐ Same as Location Address

Full Name **U. S. Department of Energy**	Date Became Owner (mm/dd/yyyy) **1/1/1943**

Owner Type

☐ Private ☐ County ☐ District ☑ Federal ☐ Tribal ☐ Municipal ☐ State ☐ Other

Street Address **3747 West Jemez Road, MS A316**		
City, Town, or Village **Los Alamos**		
State **New Mexico**	Country **USA**	Zip Code **87544**
Email **theodore.wyka@nnsa.doe.gov**		
Phone **(505) 667-5105**	Ext	Fax **(505) 606-5948**

Comments **The U.S Department of Energy (DOE) owns and co-operates the facility. The DOE National Nuclear Security Administration, Los Alamos Field Office and Triad National Security, LLC (Triad) co-operate specified hazardous waste management units located at Technical Areas (TA) 3, 14, 16, 36, 39, 50, 55, 63, and 54 West. The DOE Environmental Management, Los Alamos Field Office and Newport News Nuclear BWXT-Los Alamos, LLC (N3B) co-operate different hazardous waste management units located at TA 54, Areas G, H and L.**

B. Name of Site's Legal Operator

☐ Same as Location Address

Full Name **Triad National Security, LLC**	Date Became Operator (mm/dd/yyyy) **11/1/2018**

Operator Type

☑ Private ☐ County ☐ District ☐ Federal ☐ Tribal ☐ Municipal ☐ State ☐ Other

Street Address **Bikini Atoll Road, Bldg SM-30, MS A102**		
City, Town, or Village **Los Alamos**		
State **New Mexico**	Country **USA**	Zip Code **87545**
Email **scoleman@lanl.gov**		
Phone **(505) 606-0154**	Ext	Fax

Comments **See Item 18, Comments, for additional Owner/Operator information**

10. Type of Regulated Waste Activity (at your site)

Mark "Yes" or "No" for all current activities (as of the date submitting the form); complete any additional boxes as instructed.

A. Hazardous Waste Activities

☑ Y ☐ N	1. Generator of Hazardous Waste—If "Yes", mark only one of the following—a, b, c	
☑	a. LQG	-Generates, in any calendar month, 1,000 kg/mo (2,200 lb/mo) or more of non-acute hazardous waste (includes quantities imported by importer site); or - Generates, in any calendar month, or accumulates at any time, more than 1 kg/mo (2.2 lb/mo) of acute hazardous waste; or - Generates, in any calendar month or accumulates at any time, more than 100 kg/mo (220 lb/mo) of acute hazardous spill cleanup material.
☐	b. SQG	100 to 1,000 kg/mo (220-2,200 lb/mo) of non-acute hazardous waste and no more than 1 kg (2.2 lb) of acute hazardous waste and no more than 100 kg (220 lb) of any acute hazardous spill cleanup material.
☐	c. VSQG	Less than or equal to 100 kg/mo (220 lb/mo) of non-acute hazardous waste.
☐ Y ☑ N	2. Short-Term Generator (generates from a short-term or one-time event and not from on-going processes). If "Yes", provide an explanation in the Comments section. *Note: If "Yes", you MUST indicate that you are a Generator of Hazardous Waste in Item 10.A.1 above.*	
☑ Y ☐ N	3. Treater, Storer or Disposer of Hazardous Waste—Note: Part B of a hazardous waste permit is required for these activities.	
☑ Y ☐ N	4. Receives Hazardous Waste from Off-site	
☐ Y ☑ N	5 Recycler of Hazardous Waste	
☐	a. Recycler who stores prior to recycling	
☐	b. Recycler who does not store prior to recycling	
☐ Y ☑ N	6. Exempt Boiler and/or Industrial Furnace—If "Yes", mark all that apply.	
☐	a. Small Quantity On-site Burner Exemption	
☐	b. Smelting, Melting, and Refining Furnace Exemption	

B. Waste Codes for Federally Regulated Hazardous Wastes. Please list the waste codes of the Federal hazardous wastes handled at your site. List them in the order they are presented in the regulations (e.g. D001, D003, F007, U112). Use an additional page if more spaces are needed.

See 3a and 3b						

C. Waste Codes for State Regulated (non-Federal) Hazardous Wastes. Please list the waste codes of the State hazardous wastes handled at your site. List them in the order they are presented in the regulations. Use an additional page if more spaces are needed.

None						

10. Type of Regulated Waste Activity (at your site)

B. Waste Codes for Federally Regulated Hazardous Wastes.

D001	D002	D003	D004	D005	D006	D007
D008	D009	D010	D011	D012	D013	D014
D015	D016	D017	D018	D019	D020	D021
D022	D023	D024	D025	D026	D027	D028
D029	D030	D031	D032	D033	D034	D035
D036	D037	D038	D039	D040	D041	D042
D043	F001	F002	F003	F004	F005	F006
F007	F008	F009	F010	F011	F012	F019
F020	F021	F022	F023	F024	F025	F026
F027	F028	F032	F034	F035	F037	F038
F039	K044	K045	K046	K047	K084	K101
K102	P001	P002	P003	P004	P005	P006
P007	P008	P009	P010	P011	P012	P013
P014	P015	P016	P017	P018	P020	P021
P022	P023	P024	P026	P027	P028	P029
P030	P031	P033	P034	P036	P037	P038
P039	P040	P041	P042	P043	P044	P045
P046	P047	P048	P049	P050	P051	P054
P056	P057	P058	P059	P060	P062	P063
P064	P065	P066	P067	P068	P069	P070
P071	P072	P073	P074	P075	P076	P077
P078	P081	P082	P084	P085	P087	P088
P089	P092	P093	P094	P095	P096	P097
P098	P099	P101	P102	P103	P104	P105
P106	P108	P109	P110	P111	P112	P113
P114	P115	P116	P118	P119	P120	P121
P122	P123	P127	P128	P185	P188	P189
P190	P191	P192	P194	P196	P197	P198
P199	P201	P202	P203	P204	P205	U001
U002	U003	U004	U005	U006	U007	U008
U009	U010	U011	U012	U014	U015	U016
U017	U018	U019	U020	U021	U022	U023
U024	U025	U026	U027	U028	U029	U030
U031	U032	U033	U034	U035	U036	U037
U038	U039	U041	U042	U043	U044	U045
U046	U047	U048	U049	U050	U051	U052
U053	U055	U056	U057	U058	U059	U060
U061	U062	U063	U064	U066	U067	U068
U069	U070	U071	U072	U073	U074	U075

10. Type of Regulated Waste Activity (at your site)
B. Waste Codes for Federally Regulated Hazardous Wastes. (Continued)

U076	U077	U078	U079	U080	U081	U082
U083	U084	U085	U086	U087	U088	U089
U090	U091	U092	U093	U094	U095	U096
U097	U098	U099	U101	U102	U103	U105
U106	U107	U108	U109	U110	U111	U112
U113	U114	U115	U116	U117	U118	U119
U120	U121	U122	U123	U124	U125	U126
U127	U128	U129	U130	U131	U132	U133
U134	U135	U136	U137	U138	U140	U141
U142	U143	U144	U145	U146	U147	U148
U149	U150	U151	U152	U153	U154	U155
U156	U157	U158	U159	U160	U161	U162
U163	U164	U165	U166	U167	U168	U169
U170	U171	U172	U173	U174	U176	U177
U178	U179	U180	U181	U182	U183	U184
U185	U186	U187	U188	U189	U190	U191
U192	U193	U194	U196	U197	U200	U201
U202	U203	U204	U205	U206	U207	U208
U209	U210	U211	U213	U214	U215	U216
U217	U218	U219	U220	U221	U222	U223
U225	U226	U227	U228	U234	U235	U236
U237	U238	U239	U240	U243	U244	U246
U247	U248	U249	U271	U278	U279	U280
U328	U353	U359	U364	U367	U372	U373
U387	U389	U394	U395	U404	U409	U410
U411						

11. Additional Regulated Waste Activities (NOTE: Refer to your State regulations to determine if a separate permit is required.)

A. Other Waste Activities

☑ Y ☐ N	1. Transporter of Hazardous Waste—If "Yes", mark all that apply.
☑	a. Transporter
☑	b. Transfer Facility (at your site)
☐ Y ☑ N	2. Underground Injection Control
☐ Y ☑ N	3. United States Importer of Hazardous Waste
☐ Y ☑ N	4. Recognized Trader—If "Yes", mark all that apply.
☐	a. Importer
☐	b. Exporter
☐ Y ☑ N	5. Importer/Exporter of Spent Lead-Acid Batteries (SLABs) under 40 CFR 266 Subpart G—If "Yes", mark all that apply.
☐	a. Importer
☐	b. Exporter

B. Universal Waste Activities

☑ Y ☐ N	1. Large Quantity Handler of Universal Waste (you accumulate 5,000 kg or more) - If "Yes" mark all that apply. Note: Refer to your State regulations to determine what is regulated.
☑	a. Batteries
☑	b. Pesticides
☑	c. Mercury containing equipment
☑	d. Lamps
☑	e. Aerosol Cans
☐	f. Other (specify) _____
☐	g. Other (specify) _____
☐ Y ☑ N	2. Destination Facility for Universal Waste Note: A hazardous waste permit may be required for this activity.

C. Used Oil Activities

☐ Y ☑ N	1. Used Oil Transporter—If "Yes", mark all that apply.
☐	a. Transporter
☐	b. Transfer Facility (at your site)
☐ Y ☑ N	2. Used Oil Processor and/or Re-refiner—If "Yes", mark all that apply.
☐	a. Processor
☐	b. Re-refiner
☐ Y ☑ N	3. Off-Specification Used Oil Burner
☐ Y ☑ N	4. Used Oil Fuel Marketer—If "Yes", mark all that apply.
☐	a. Marketer Who Directs Shipment of Off-Specification Used Oil to Off-Specification Used Oil Burner
☐	b. Marketer Who First Claims the Used Oil Meets the Specifications

D. Pharmaceutical Activities

☐ Y ☑ N	1. Operating under 40 CFR Part 266, Subpart P for the management of hazardous waste pharmaceuticals—if "Yes", mark only one. Note: See the item-by-item instructions for definitions of healthcare facility and reverse distributor.
☐	a. Healthcare Facility
☐	b. Reverse Distributor
☐ Y ☑ N	2. Withdrawing from operating under 40 CFR Part 266, Subpart P for the management of hazardous waste pharmaceuticals. Note: You may only withdraw if you are a healthcare facility that is a VSQG for all of your hazardous waste, including hazardous waste pharmaceuticals.

12. Eligible Academic Entities with Laboratories—Notification for opting into or withdrawing from managing laboratory hazardous wastes pursuant to 40 CFR Part 262, Subpart K.

☐ Y ☑ N	A. Opting into or currently operating under 40 CFR Part 262, Subpart K for the management of hazardous wastes in laboratories— If "Yes", mark all that apply. Note: See the item-by-item instructions for definitions of types of eligible academic entities.
☐	1. College or University
☐	2. Teaching Hospital that is owned by or has a formal written affiliation with a college or university
☐	3. Non-profit Institute that is owned by or has a formal written affiliation with a college or university
☐ Y ☑ N	B. Withdrawing from 40 CFR Part 262, Subpart K for the management of hazardous wastes in laboratories.

13. Episodic Generation

☐ Y ☑ N	Are you an SQG or VSQG generating hazardous waste from a planned or unplanned episodic event, lasting no more than 60 days, that moves you to a higher generator category. If "Yes", you must fill out the Addendum for Episodic Generator.

14. LQG Consolidation of VSQG Hazardous Waste

☐ Y ☑ N	Are you an LQG notifying of consolidating VSQG Hazardous Waste Under the Control of the Same Person pursuant to 40 CFR 262.17(f)? If "Yes", you must fill out the Addendum for LQG Consolidation of VSQG hazardous waste.

15. Notification of LQG Site Closure for a Central Accumulation Area (CAA) (optional) OR Entire Facility (required)

☐ Y ☑ N	LQG Site Closure of a Central Accumulation Area (CAA) or Entire Facility.
	A. ☐ Central Accumulation Area (CAA) or ☐ Entire Facility
	B. Expected closure date: _____ mm/dd/yyyy
	C. Requesting new closure date: _____ mm/dd/yyyy
	D. Date closed : _____ mm/dd/yyyy ☐ 1. In compliance with the closure performance standards 40 CFR 262.17(a)(8) ☐ 2. Not in compliance with the closure performance standards 40 CFR 262.17(a)(8)

16. Notification of Hazardous Secondary Material (HSM) Activity

☑ Y ☐ N	Are you notifying under 40 CFR 260.42 that you will begin managing, are managing, or will stop managing hazardous secondary material under 40 CFR 260.30, 40 CFR 261.4(a)(23), (24), (25), or (27)? If "Yes", you must fill out the Addendum to the Site Identification Form for Managing Hazardous Secondary Material.

17. Electronic Manifest Broker

☐ Y ☑ N	Are you notifying as a person, as defined in 40 CFR 260.10, electing to use the EPA electronic manifest system to obtain, complete, and transmit an electronic manifest under a contractual relationship with a hazardous waste generator?

18. Comments (include item number for each comment)

8. Site Contact Information (Continued)
First Name: Michael MI: A Last Name: Mikolanis
Title: Manager, Environmental Management, Los Alamos Field Office, U. S. Department of Energy
Street Address: 1200 Trinity Drive, Suite 400P City, Town, or Village: Los Alamos
State: NM Country: USA Zip Code: 87544
Email: michael.mikolanis@em.doe.gov
Phone: (240) 562-1122 Ext: Fax:

9.B. Name of Site Legal Operator (Continued)
Newport News Nuclear BWXT-Los Alamos, LLC (N3B) Date Became an Operator: 04/30/2018
Operator Type: Private
Street Address: 1200 Trinity Drive, Suite 150 City, Town, or Village: Los Alamos
State: NM Country: USA Zip Code: 87544
Email: kim.lebak@em-la.doe.gov Phone: (505) 257-7690

10.B. Waste Codes for Federally Regulated Hazardous Wastes. See pages 3a and 3b.
19. Certification (Continued). See pages 6 and 6a.

19. Certification I certify under penalty of law that this document and all attachments were prepared under my direction or supervision in accordance with a system designed to assure that qualified personnel properly gather and evaluate the information submitted. Based on my inquiry of the person or persons who manage the system, or those persons directly responsible for gathering the information, the information submitted is, to the best of my knowledge and belief, true, accurate, and complete. I am aware that there are significant penalties for submitting false information, including the possibility of fines and imprisonment for knowing violations. **Note: For the RCRA Hazardous Waste Part A permit Application, all owners and operators must sign (see 40 CFR 270.10(b) and 270.11)**.

Signature of legal owner, operator or authorized representative	Date (mm/dd/yyyy)
Printed Name (First, Middle Initial Last) **Karen E. Armijo**	Title **Permitting and Compliance Program Manager, National Nuclear Security Administration, Los Alamos Field Office, U.S. Department of Energy**
Email **karen.armijo@nnsa.doe.gov**	

Signature of legal owner, operator or authorized representative	Date (mm/dd/yyyy)
Printed Name (First, Middle Initial Last) **Jennifer E. Payne**	Title **Division Leader, Environmental Protection and Compliance Division, Triad National Security, LLC**
Email **jpayne@lanl.gov**	

16. Notification of Hazardous Secondary Material (HSM) Activity

☐ Y ☐ N	Are you notifying under 40 CFR 260.42 that you will begin managing, are managing, or will stop managing hazardous secondary material under 40 CFR 260.30, 40 CFR 261.4(a)(23), (24), (25), or (27)? If "Yes", you must fill out the Addendum to the Site Identification Form for Managing Hazardous Secondary Material.

17. Electronic Manifest Broker

☐ Y ☐ N	Are you notifying as a person, as defined in 40 CFR 260.10, electing to use the EPA electronic manifest system to obtain, complete, and transmit an electronic manifest under a contractual relationship with a hazardous waste generator?

18. Comments (include item number for each comment)

19. Certification I certify under penalty of law that this document and all attachments were prepared under my direction or supervision in accordance with a system designed to assure that qualified personnel properly gather and evaluate the information submitted. Based on my inquiry of the person or persons who manage the system, or those persons directly responsible for gathering the information, the information submitted is, to the best of my knowledge and belief, true, accurate, and complete. I am aware that there are significant penalties for submitting false information, including the possibility of fines and imprisonment for knowing violations. **Note: For the RCRA Hazardous Waste Part A permit Application, all owners and operators must sign (see 40 CFR 270.10(b) and 270.11)**.

Signature of legal owner, operator or authorized representative	Date (mm/dd/yyyy)
Printed Name (First, Middle Initial Last) **M. Lee Bishop**	Title **Director, Office of Quality and Regulatory Compliance, Environmental Management, Los Alamos Field Office, U.S. Department of Energy**
Email **lee.bishop@em.doe.gov**	

Signature of legal owner, operator or authorized representative	Date (mm/dd/yyyy)
Printed Name (First, Middle Initial Last) **Robert Macfarlane**	Title **Program Manager, Environment, Safety, Health and Quality, Newport News Nuclear BWXT-Los Alamos, LLC (N3B)**
Email **robert.macfarlane@em-la.doe.gov**	

ADDENDUM TO THE SITE IDENTIFICATION FORM: NOTIFICATION OF HAZARDOUS SECONDARY MATERIAL ACTIVITY

ONLY fill out this form if:

- You are located in a State that allows you to manage excluded hazardous secondary material (HSM) under 40 CFR 260.30, 261.4(a)(23), (24), (25), or (27) (or state equivalent; See https://www.epa.gov/hw/where-2018-definition-solid-waste-rule-effect for a list of eligible states; AND
- You are or will be managing excluded HSM in compliance with 40 CFR 260.30, 261.4(a)(23), (24), (25), or (27) (or state equivalent) or have stopped managing excluded HSM in compliance with the exclusion(s) and do not expect to manage any amount of excluded HSM under the exclusion(s) for at least one year. Do not include any information regarding your hazardous waste activities in this section. Note: If your facility was granted a solid waste variance under 40 CFR 260.30 prior to July 13, 2015, your management of HSM under 40 CFR 260.30 is grandfathered under the previous regulations and you are not required to notify for the HSM management activity excluded under 40 CFR 260.30.

1. Reason for Notification (Include dates where requested)

☐ Facility will begin managing excluded HSM as of _____ (mm/dd/yyyy).

☑ Facility is still managing excluded HSM/re-notifying as required by March 1 of each even-numbered year.

☐ Facility has stopped managing excluded HSM as of _____ (mm/dd/yyyy) and is notifying as required.

2. Description of Excluded HSM Activity. Please list the appropriate codes (see Code List section of the instructions) and quantities, in short tons, to describe your excluded HSM activity ONLY (do not include any information regarding your hazardous wastes). Use additional pages if more space is needed.

A. Facility Code	B. Waste Code(s) for HSM	C. Estimate Short Tons of excluded HSM to be managed annually	D. Actual Short Tons of excluded HSM that was managed during the most recent odd-numbered year	E. Land-based Unit Code
01	D001, D002, D003, F003	1	LT 1	NA

ADDENDUM TO THE SITE IDENTIFICATION FORM: EPISODIC GENERATOR

ONLY fill out this form if:

- You are an SQG or VSQG generating hazardous waste from a planned or unplanned episodic event, lasting no more then 60 days, that moves the generator to a higher generator category pursuant to 40 CFR 262 Subpart L. Note: Only one planned and one unplanned episodic event are allowed within one year; otherwise, you must follow the requirements of the higher generator category. Use additional pages if more space is needed.

Episodic Event	
1. Planned ☐ Excess chemical inventory removal ☐ Tank cleanouts ☐ Short-term construction or demolition ☐ Equipment maintenance during plant shutdowns ☐ Other _____	2. Unplanned ☐ Accidental spills ☐ Production process upsets ☐ Product recalls ☐ "Acts of nature" (Tornado, hurricane, flood, etc.) ☐ Other _____
3. Emergency Contact Phone	4. Emergency Contact Name
5. Beginning Date _____ (mm/dd/yyyy)	6. End Date _____ (mm/dd/yyyy)

Waste 1

7. Waste Description				8. Estimated Quantity (in pounds)	
9. Federal and/or State Hazardous Waste Codes					

Waste 2

7. Waste Description				8. Estimated Quantity (in pounds)	
9. Federal and/or State Hazardous Waste Codes					

Waste 3

7. Waste Description				8. Estimated Quantity (in pounds)	
9. Federal and/or State Hazardous Waste Codes					

ADDENDUM TO THE SITE IDENTIFICATION FORM: LQG CONSOLIDATION OF VSQG HAZARDOUS WASTE

ONLY fill out this form if:

- You are an LQG receiving hazardous waste from VSQGs under the control of the same person. Use additional pages if more space is needed.

VSQG 1		
1. EPA ID Number (if assigned)	2. Name	
3. Street Address		
4. City, Town, or Village	5. State	6. Zip Code
7. Contact Phone Number	8. Contact Name	
9. Email		

VSQG 2		
1. EPA ID Number (if assigned)	2. Name	
3. Street Address		
4. City, Town, or Village	5. State	6. Zip Code
7. Contact Phone Number	8. Contact Name	
9. Email		

VSQG 3		
1. EPA ID Number (if assigned)	2. Name	
3. Street Address		
4. City, Town, or Village	5. State	6. Zip Code
7. Contact Phone Number	8. Contact Name	
9. Email		

United States Environmental Protection Agency

HAZARDOUS WASTE PERMIT PART A FORM

1. Facility Permit Contact

First Name	**Theodore**	MI	**A**	Last Name	**Wyka**
Title	**Manager, National Nuclear Security Administration, Los Alamos Field Office, U.S. Department of Energy**				
Email	**theodore.wyka@nnsa.doe.gov**				
Phone	**(505) 667-5105**	Ext		Fax	**(505) 667-5948**

2. Facility Permit Contact Mailing Address

Street Address	**3747 West Jemez Road, MS A316**	
City, Town, or Village	**Los Alamos**	
State **NM**	Country **USA**	Zip Code **87544**

3. Facility Existence Date (mm/dd/yyyy)

1/1/1943

4. Other Environmental Permits

A. Permit Type	B. Permit Number	C. Description
See Page 10a		

5. Nature of Business

The central mission of Los Alamos National Laboratory is the reduction of global nuclear danger supported by research that also contributes to conventional defense, civilian, and industrial needs. This includes programs in nuclear, medium energy, and space physics; hydrodynamics; conventional explosives; chemistry; metallurgy; radiochemistry; space nuclear systems; controlled thermonuclear fusion; laser research; environmental technology; geothermal, solar, and fossil energy research; nuclear safeguards; biomedicine; health and biotechnology; and industrial partnerships.

4. Other Environmental Permits (continued)

A. Permit Type	B. Permit Number	C. Description
N	NMR100---	NPDES Construction General Permit coverage for various individual construction projects: NMR100xxx
N	NM0028355	NPDES Industrial and Sanitary Point Source Discharges
N	NMR050011	NPDES Storm Water Multi-Sector General Permit (MSGP)
N	NMR050012	NPDES MSGP
N	NMR050013	NPDES MSGP
N	NM0030759	NPDES LANL Storm Water Individual Permit
N	NMG870002	NPDES Pesticides General Permit (PGP) for discharges from the application of pesticides
R	NM0890010515	RCRA Hazardous Waste Facility Permit
E	DP-857	TA-46 SWWS Plant and TA-3 Sanitary Effluent Reclamation Facility (SERF) Discharge Permit
E	DP-1132	TA-50 Radioactive Liquid Waste Treatment Facility, Discharge Permit
E	DP-1589	Six (6) Domestic Septic Tank/Leachfield Systems, Discharge Permit
E	DP-1793	On-Site Treatment and Land Application of Groundwater, Discharge Permit
E	DP-1835	Injection of Treated Groundwater into Class V Underground Injection Control (UIC) Wells, Discharge
F	NWP-43	Water Canyon West Jemez road Storm Drain Controls
F	NWP-38	Sandia Canyon TA-72 Storm Water Controls
F	NWP-27	Habitat Restoration- Mortandad Wetland Enhancement
F	NWP-43	Sandia Canyon (Lower) Area 1 Storm Water Controls
F	NWP-43	Sandia Canyon (Lower) Area 2 Storm Water Controls
F	NWP-43	Upper Ancho Canyon Structure Storm Water Controls
F	NWP-43	North Ancho Canyon Lower Structure Storm Water Controls
F	NWP-18	North Ancho Canyon Aggregate Area Phase II Project
F	NWP-5	Lower LA Canyon Gaging Station E110.7 Installation and E109.9 Gage Structure Removal
E	P100-R2-M4	LANL Air Emissions Title V Operating Permit
E	2195-R1-R90	Various 20 NMAC 2.72.202 Exemptions
E	2195B-M3-R1	TA-3 Power Plant
E	2195F-R4	TA-33 Large Generator
E	GCP3-21954G-R1	TA-60 Asphalt Plant
E	2195H-R1	Data disintegrator
E	2195N-R2	Chemistry and Metallurgy Research Replacement Facility
E	2195P-R1	TA-33 Small Generators
E	634-M2-R1	TA-3-141 Beryllium Operations
E	632-R1	TA-35-213 Beryllium Operations
E	1081M1-R7	TA-55-4 Beryllium Operations

6. Process Codes and Design Capacities

Line Number		A. Process Code			B. Process Design Capacity		C. Process Total Number of Units	D. Unit Name
					(1) Amount	(2) Unit of Measure		
								See Page 11a

7. Description of Hazardous Wastes (Enter codes for Items 7.A, 7.C and 7.D(1))

Line No.		A. EPA Hazardous Waste No.				B. Estimated Annual Qty of Waste	C. Unit of Measure	D. Processes								
								(1) Process Codes								(2) Process Description (if code is not entered in 7.D1))
																See Pages 11b-11pppp

8. Map

Attach to this application a topographical map, or other equivalent map, of the area extending to at least one mile beyond property boundaries. The map must show the outline of the facility, the location of each of its existing intake and discharge structures, each of its hazardous waste treatment, storage, or disposal facilities, and each well where it injects fluids underground. Include all spring, rivers, and other surface water bodies in this map area. See instructions for precise requirements.

9. Facility Drawing

All existing facilities must include a scale drawing of the facility. See instructions for more detail.

10. Photographs

All existing facilities must include photographs (aerial or ground-level) that clearly delineate all existing structures; existing storage, treatment, and disposal areas; and sites of future storage, treatment, or disposal areas. See instructions for more detail.

11. Comments

Items 4, 6, and 7 have supplemental pages added in this document as referenced at each applicable item. All documentation is arranged by individual Technical Areas (TAs) at the Los Alamos National Laboratory.

6. Process Codes and Design Capacities (continued)

Line Number		A. Process Code			B. Process Design Capacity		C. Process Total Number of Units	D. Unit Name
					(1) Amount	(2) Unit of Measure		
X	1	S	0	1	18,500	G	001	Technical Area 3
X	2	T	0	4	3,441	U	001	Technical Area 3
X	3	X	0	1	20 or 50	J*	002	Technical Area 14 *Total indicates per day not per hour
X	4	X	0	1	1,200 or 50	J* or U	002	Technical Area 16 *Total indicates per day not per hour
X	5	X	0	1	2,000	J*	001	Technical Area 36 *Total indicates per day not per hour
X	6	X	0	1	2,000	J*	002	Technical Area 39 *Total indicates per day not per hour
X	7	S	0	1	31,500	G	002	Technical Area 50
X	8	T	0	4	3,716	U	002	Technical Area 50
X	9	S	0	1	407,880	G	001	Technical Area 54, Area L
1	0	T	0	4	23,160	U	001	Technical Area 54, Area L
1	1	D	8	0	1,200	Y	001	Technical Area 54, Area L
1	2	S	9	9	600	G	001	Technical Area 54, Area L
1	3	S	0	1	4,346,590	G	009	Technical Area 54, Area G
1	4	T	0	4	185,280	U	008	Technical Area 54, Area G
1	5	S	9	9	4,950	G	001	Technical Area 54, Area G
1	6	D	8	0	14	Y	001	Technical Area 54, Area G
1	7	S	0	1	34,110 + 13,410+	G	002	Technical Area 54, West +Total includes excess storage capacity
1	8	T	0	4	3,441	U	001	Technical Area 54, West
1	9	D	8	0	63	Y	001	Technical Area 54, Area H
2	0	S	0	1	272,145	G	009	Technical Area 55
2	1	S	0	2	137	G	001	Technical Area 55
2	2	T	0	4	13,914	U	005	Technical Area 55
2	3	S	0	1	105,875	G	001	Technical Area 63
2	4	T	0	4	23,160	U	001	Technical Area 63
2	5	S	0	1	17,600	G	001	Technical Area 60
2	6	T	0	4	3,441	U	001	Technical Area 60

7. Description of Hazardous Wastes (Enter codes for Items 7.A, 7.C and 7.D(1)) **(continued)**

Line No.	A. EPA Hazardous Waste No.	B. Estimated Annual Qty of Waste	C. Unit of Measure	D. Processes	
				(1) Process Codes	(2) Process Description (if code is not entered in 7.D1))
Technical Area 63 (continued)					
36	U166	40	P	S01	
36	U167	40	P	S01	
36	U168	40	P	S01	
36	U169	40	P	S01	
36	U170	40	P	S01	
36	U171	40	P	S01	
36	U172	40	P	S01	
36	U173	40	P	S01	
36	U174	40	P	S01	
37	U176	40	P	S01	
37	U177	40	P	S01	
37	U178	40	P	S01	
37	U179	40	P	S01	
37	U180	40	P	S01	
37	U181	40	P	S01	
37	U182	40	P	S01	
37	U183	40	P	S01	
37	U184	40	P	S01	
37	U185	40	P	S01	
38	U186	40	P	S01	
38	U187	40	P	S01	
38	U188	40	P	S01	
38	U189	40	P	S01	
38	U190	40	P	S01	
38	U191	40	P	S01	
38	U192	40	P	S01	
38	U193	40	P	S01	
38	U194	40	P	S01	
38	U196	40	P	S01	
39	U197	40	P	S01	
39	U200	40	P	S01	
39	U201	40	P	S01	
39	U202	40	P	S01	
39	U203	40	P	S01	
39	U204	40	P	S01	
39	U205	40	P	S01	

7. Description of Hazardous Wastes (Enter codes for Items 7.A, 7.C and 7.D(1)) **(continued)**

Line No.	A. EPA Hazardous Waste No.	B. Estimated Annual Qty of Waste	C. Unit of Measure	D. Processes	
				(1) Process Codes	(2) Process Description (if code is not entered in 7.D1))
Technical Area 60					
	D001	21,727	P	S01	
	D002	13,931	P	S01	
	D003	2,903	P	S01	
	D004	6,508	P	S01 T04	
	D005	2,382	P	S01 T04	
	D006	5, 751	P	S01 T04	
	D007	9, 060	P	S01 T04	
	D008	15,914	P	S01 T04	
	D009	2,433	P	S01 T04	
1	D010	4,850	P	S01 T04	
1	D011	8,799	P	S01 T04	
1	D012	100	P	S01	
1	D013	100	P	S01	
1	D014	100	P	S01	
1	D015	100	P	S01	
1	D016	44	P	S01	
1	D017	66	P	S01	
1	D018	1,283	P	S01 T04	
1	D019	2,949	P	S01 T04	
2	D020	100	P	S01 T04	
2	D021	1,909	P	S01 T04	
2	D022	6,156	P	S01 T04	
2	D023	100	P	S01 T04	
2	D024	100	P	S01 T04	
2	D025	100	P	S01 T04	
2	D026	518	P	S01 T04	
2	D027	55	P	S01 T04	
2	D028	3,053	P	S01 T04	
2	D029	293	P	S01 T04	
3	D030	5,491	P	S01 T04	
3	D031	293	P	S01 T04	
3	D032	3,135	P	S01 T04	
3	D033	48	P	S01 T04	
3	D034	1,228	P	S01 T04	
3	D035	1,979	P	S01 T04	
3	D036	549	P	S01 T04	

7. Description of Hazardous Wastes (Enter codes for Items 7.A, 7.C and 7.D(1)) **(continued)**

Line No.	A. EPA Hazardous Waste No.	B. Estimated Annual Qty of Waste	C. Unit of Measure	D. Processes	
				(1) Process Codes	(2) Process Description (if code is not entered in 7.D1))
Technical Area 60 (continued)					
37	D037	761	P	S01 T04	
38	D038	2,629	P	S01 T04	
39	D039	1,658	P	S01 T04	
40	D040	1,662	P	S01 T04	
41	D041	293	P	S01 T04	
42	D042	1,182	P	S01 T04	
43	D043	655	P	S01 T04	
44	F001	442,263	P	S01 T04	
45	F002	16,083	P	S01 T04	
46	F003	36,170	P	S01	
47	F004	925	P	S01 T04	
48	F005	27,196	P	S01	
49	F006	100	P	S01	
50	F007	74	P	S01	
51	F008	100	P	S01	
52	F009	165	P	S01	
53	F010	100	P	S01	
54	F011	100	P	S01	
55	F012	100	P	S01	
56	F019	100	P	S01	
57	F020	100	P	S01	
58	F021	100	P	S01	
59	F022	100	P	S01	
60	F023	100	P	S01	
61	F024	100	P	S01	
62	F025	100	P	S01	
63	F026	100	P	S01	
64	F027	165	P	S01	
65	F028	100	P	S01	
66	F032	100	P	S01	
67	F034	100	P	S01	
68	F035	100	P	S01	
69	F037	100	P	S01	
70	F038	100	P	S01	
71	F039	100	P	S01	
72	K044	100	P	S01	

7. Description of Hazardous Wastes (Enter codes for Items 7.A, 7.C and 7.D(1)) **(continued)**

Line No.	A. EPA Hazardous Waste No.	B. Estimated Annual Qty of Waste	C. Unit of Measure	D. Processes	
				(1) Process Codes	(2) Process Description (if code is not entered in 7.D1))
Technical Area 60 (continued)					
7 3	K 0 4 5	100	P	S 0 1	
7 4	K 0 4 6	100	P	S 0 1	
7 5	K 0 4 7	100	P	S 0 1	
7 6	K 0 8 4	100	P	S 0 1	
7 7	K 1 0 1	100	P	S 0 1	
7 8	K 1 0 2	100	P	S 0 1	
7 9	P 0 0 1	100	P	S 0 1	
8 0	P 0 0 2	100	P	S 0 1	
8 1	P 0 0 3	293	P	S 0 1	
8 2	P 0 0 4	100	P	S 0 1	
8 3	P 0 0 5	100	P	S 0 1	
8 4	P 0 0 6	143	P	S 0 1	
8 5	P 0 0 7	100	P	S 0 1	
8 6	P 0 0 8	100	P	S 0 1	
8 7	P 0 0 9	100	P	S 0 1	
8 8	P 0 1 0	100	P	S 0 1	
8 9	P 0 1 1	143	P	S 0 1	
9 0	P 0 1 2	293	P	S 0 1	
9 1	P 0 1 3	100	P	S 0 1	
9 2	P 0 1 4	100	P	S 0 1	
9 3	P 0 1 5	293	P	S 0 1	
9 4	P 0 1 6	100	P	S 0 1	
9 5	P 0 1 7	100	P	S 0 1	
9 6	P 0 1 8	100	P	S 0 1	
9 7	P 0 2 0	100	P	S 0 1	
9 8	P 0 2 1	100	P	S 0 1	
9 9	P 0 2 2	17	P	S 0 1	
10 0	P 0 2 3	100	P	S 0 1	
10 1	P 0 2 4	100	P	S 0 1	
10 2	P 0 2 6	100	P	S 0 1	
10 3	P 0 2 7	100	P	S 0 1	
10 4	P 0 2 8	100	P	S 0 1	
10 5	P 0 2 9	293	P	S 0 1	
10 6	P 0 3 0	28	P	S 0 1	
10 7	P 0 3 1	485	P	S 0 1	
10 8	P 0 3 3	143	P	S 0 1	

7. Description of Hazardous Wastes (Enter codes for Items 7.A, 7.C and 7.D(1)) **(continued)**

Line No.	A. EPA Hazardous Waste No.	B. Estimated Annual Qty of Waste	C. Unit of Measure	D. Processes	
				(1) Process Codes	(2) Process Description (if code is not entered in 7.D1))
Technical Area 60 (continued)					
109	P034	100	P	S01	
110	P036	100	P	S01	
111	P037	100	P	S01	
112	P038	227	P	S01	
113	P039	100	P	S01	
114	P040	100	P	S01	
115	P041	100	P	S01	
116	P042	100	P	S01	
117	P043	143	P	S01	
118	P044	100	P	S01	
119	P045	100	P	S01	
120	P046	100	P	S01	
121	P047	100	P	S01	
122	P048	143	P	S01	
123	P049	100	P	S01	
124	P050	100	P	S01	
125	P051	100	P	S01	
126	P054	100	P	S01	
127	P056	2,624	P	S01	
128	P057	100	P	S01	
129	P058	100	P	S01	
130	P059	100	P	S01	
131	P060	100	P	S01	
132	P062	100	P	S01	
133	P063	293	P	S01	
134	P064	100	P	S01	
135	P065	100	P	S01	
136	P066	100	P	S01	
137	P067	100	P	S01	
138	P068	293	P	S01	
139	P069	100	P	S01	
140	P070	100	P	S01	
141	P071	100	P	S01	
142	P072	100	P	S01	
143	P073	293	P	S01	
144	P074	100	P	S01	

7. Description of Hazardous Wastes (Enter codes for Items 7.A, 7.C and 7.D(1)) **(continued)**

Line No.	A. EPA Hazardous Waste No.	B. Estimated Annual Qty of Waste	C. Unit of Measure	D. Processes	
				(1) Process Codes	(2) Process Description (if code is not entered in 7.D1))
Technical Area 60 (continued)					
145	P075	100	P	S01	
146	P076	403	P	S01	
147	P077	100	P	S01	
148	P078	425	P	S01	
149	P081	100	P	S01	
150	P082	100	P	S01	
151	P084	100	P	S01	
152	P085	100	P	S01	
153	P087	5	P	S01	
154	P088	100	P	S01	
155	P089	100	P	S01	
156	P092	143	P	S01	
157	P093	100	P	S01	
158	P094	100	P	S01	
159	P095	293	P	S01	
160	P096	293	P	S01	
161	P097	100	P	S01	
162	P098	293	P	S01	
163	P099	100	P	S01	
164	P101	100	P	S01	
165	P102	100	P	S01	
166	P103	100	P	S01	
167	P104	143	P	S01	
168	P105	5	P	S01	
169	P106	293	P	S01	
170	P108	100	P	S01	
171	P109	100	P	S01	
172	P110	100	P	S01	
173	P111	100	P	S01	
174	P112	143	P	S01	
175	P113	293	P	S01	
176	P114	100	P	S01	
177	P115	100	P	S01	
178	P116	100	P	S01	
179	P118	100	P	S01	
180	P119	143	P	S01	

7. Description of Hazardous Wastes (Enter codes for Items 7.A, 7.C and 7.D(1)) **(continued)**

Line No.	A. EPA Hazardous Waste No.	B. Estimated Annual Qty of Waste	C. Unit of Measure	D. Processes	
				(1) Process Codes	(2) Process Description (if code is not entered in 7.D1))
Technical Area 60 (continued)					
18	P120	293	P	S01	
18	P121	100	P	S01	
18	P122	100	P	S01	
18	P123	100	P	S01	
18	P127	100	P	S01	
18	P128	100	P	S01	
18	P185	100	P	S01	
18	P188	100	P	S01	
18	P189	100	P	S01	
19	P190	100	P	S01	
19	P191	100	P	S01	
19	P192	100	P	S01	
19	P194	100	P	S01	
19	P196	100	P	S01	
19	P197	100	P	S01	
19	P198	100	P	S01	
19	P199	100	P	S01	
19	P201	100	P	S01	
19	P202	100	P	S01	
20	P203	100	P	S01	
20	P204	100	P	S01	
20	P205	100	P	S01	
20	U001	15	P	S01	
20	U002	45	P	S01	
20	U003	485	P	S01	
20	U004	100	P	S01	
20	U005	100	P	S01	
20	U006	7	P	S01	
20	U007	143	P	S01	
21	U008	8	P	S01	
21	U009	143	P	S01	
21	U010	100	P	S01	
21	U011	100	P	S01	
21	U012	293	P	S01	
21	U014	100	P	S01	
21	U015	100	P	S01	

7. Description of Hazardous Wastes (Enter codes for Items 7.A, 7.C and 7.D(1)) **(continued)**

Line No.	A. EPA Hazardous Waste No.	B. Estimated Annual Qty of Waste	C. Unit of Measure	D. Processes	
				(1) Process Codes	(2) Process Description (if code is not entered in 7.D1))
Technical Area 60 (continued)					
21	U016	100	P	S01	
21	U017	100	P	S01	
21	U018	143	P	S01	
22	U019	20	P	S01	
22	U020	100	P	S01	
22	U021	100	P	S01	
22	U022	293	P	S01	
22	U023	100	P	S01	
22	U024	100	P	S01	
22	U025	3	P	S01	
22	U026	100	P	S01	
22	U027	100	P	S01	
22	U028	100	P	S01	
23	U029	293	P	S01	
23	U030	100	P	S01	
23	U031	26	P	S01	
23	U032	100	P	S01	
23	U033	143	P	S01	
23	U034	100	P	S01	
23	U035	100	P	S01	
23	U036	100	P	S01	
23	U037	143	P	S01	
23	U038	100	P	S01	
24	U039	100	P	S01	
24	U041	143	P	S01	
24	U042	100	P	S01	
24	U043	100	P	S01	
24	U044	152	P	S01	
24	U045	293	P	S01	
24	U046	100	P	S01	
24	U047	100	P	S01	
24	U048	100	P	S01	
24	U049	100	P	S01	
25	U050	100	P	S01	
25	U051	100	P	S01	

7. Description of Hazardous Wastes (Enter codes for Items 7.A, 7.C and 7.D(1)) **(continued)**

Line No.	A. EPA Hazardous Waste No.	B. Estimated Annual Qty of Waste	C. Unit of Measure	D. Processes	
				(1) Process Codes	(2) Process Description (if code is not entered in 7.D1))
Technical Area 60 (continued)					
25	U052	18	P	S01	
25	U053	3	P	S01	
25	U055	143	P	S01	
25	U056	61	P	S01	
25	U057	293	P	S01	
25	U058	100	P	S01	
25	U059	100	P	S01	
25	U060	100	P	S01	
26	U061	100	P	S01	
26	U062	100	P	S01	
26	U063	100	P	S01	
26	U064	100	P	S01	
26	U066	100	P	S01	
26	U067	3	P	S01	
26	U068	12	P	S01	
26	U069	100	P	S01	
26	U070	165	P	S01	
26	U071	100	P	S01	
27	U072	100	P	S01	
27	U073	100	P	S01	
27	U074	100	P	S01	
27	U075	381	P	S01	
27	U076	100	P	S01	
27	U077	27	P	S01	
27	U078	100	P	S01	
27	U079	100	P	S01	
27	U080	4,129	P	S01	
27	U081	100	P	S01	
28	U082	100	P	S01	
28	U083	9	P	S01	
28	U084	100	P	S01	
28	U085	143	P	S01	
28	U086	100	P	S01	
28	U087	100	P	S01	
28	U088	100	P	S01	
28	U089	100	P	S01	

7. Description of Hazardous Wastes (Enter codes for Items 7.A, 7.C and 7.D(1)) **(continued)**

Line No.	A. EPA Hazardous Waste No.	B. Estimated Annual Qty of Waste	C. Unit of Measure	D. Processes	
				(1) Process Codes	(2) Process Description (if code is not entered in 7.D1))
Technical Area 60 (continued)					
28	U090	100	P	S01	
28	U091	518	P	S01	
29	U092	143	P	S01	
29	U093	100	P	S01	
29	U094	100	P	S01	
29	U095	100	P	S01	
29	U096	100	P	S01	
29	U097	100	P	S01	
29	U098	100	P	S01	
29	U099	100	P	S01	
29	U101	100	P	S01	
29	U102	100	P	S01	
30	U103	9	P	S01	
30	U105	100	P	S01	
30	U106	100	P	S01	
30	U107	100	P	S01	
30	U108	104	P	S01	
30	U109	143	P	S01	
30	U110	100	P	S01	
30	U111	100	P	S01	
30	U112	5	P	S01	
30	U113	100	P	S01	
31	U114	100	P	S01	
31	U115	3	P	S01	
31	U116	100	P	S01	
31	U117	18	P	S01	
31	U118	100	P	S01	
31	U119	100	P	S01	
31	U120	100	P	S01	
31	U121	293	P	S01	
31	U122	778	P	S01	
31	U123	8	P	S01	
32	U124	143	P	S01	
32	U125	3	P	S01	
32	U126	100	P	S01	
32	U127	100	P	S01	

7. Description of Hazardous Wastes (Enter codes for Items 7.A, 7.C and 7.D(1)) **(continued)**

Line No.	A. EPA Hazardous Waste No.	B. Estimated Annual Qty of Waste	C. Unit of Measure	D. Processes	
				(1) Process Codes	(2) Process Description (if code is not entered in 7.D1))
Technical Area 60 (continued)					
32	U128	100	P	S01	
32	U129	100	P	S01	
32	U130	100	P	S01	
32	U131	293	P	S01	
32	U132	100	P	S01	
32	U133	5	P	S01	
33	U134	38	P	S01	
33	U135	8	P	S01	
33	U136	143	P	S01	
33	U137	100	P	S01	
33	U138	100	P	S01	
33	U140	293	P	S01	
33	U141	100	P	S01	
33	U142	100	P	S01	
33	U143	100	P	S01	
33	U144	293	P	S01	
34	U145	293	P	S01	
34	U146	100	P	S01	
34	U147	100	P	S01	
34	U148	100	P	S01	
34	U149	100	P	S01	
34	U150	100	P	S01	
34	U151	13	P	S01	
34	U152	100	P	S01	
34	U153	143	P	S01	
34	U154	83	P	S01	
35	U155	100	P	S01	
35	U156	100	P	S01	
35	U157	100	P	S01	
35	U158	100	P	S01	
35	U159	10	P	S01	
35	U160	293	P	S01	
35	U161	15	P	S01	
35	U162	49	P	S01	
35	U163	143	P	S01	
35	U164	100	P	S01	

7. Description of Hazardous Wastes (Enter codes for Items 7.A, 7.C and 7.D(1)) **(continued)**

Line No.	A. EPA Hazardous Waste No.	B. Estimated Annual Qty of Waste	C. Unit of Measure	D. Processes	
				(1) Process Codes	(2) Process Description (if code is not entered in 7.D1))
Technical Area 60 (continued)					
36	U161	293	P	S01	
36	U166	100	P	S01	
36	U167	143	P	S01	
36	U168	143	P	S01	
36	U169	12	P	S01	
36	U170	12	P	S01	
36	U171	100	P	S01	
36	U172	100	P	S01	
36	U173	100	P	S01	
36	U174	100	P	S01	
37	U176	100	P	S01	
37	U177	100	P	S01	
37	U178	100	P	S01	
37	U179	100	P	S01	
37	U180	100	P	S01	
37	U181	100	P	S01	
37	U182	100	P	S01	
37	U183	100	P	S01	
37	U184	100	P	S01	
37	U185	100	P	S01	
38	U186	100	P	S01	
38	U187	100	P	S01	
38	U188	293	P	S01	
38	U189	100	P	S01	
38	U190	293	P	S01	
38	U191	100	P	S01	
38	U192	100	P	S01	
38	U193	100	P	S01	
38	U194	100	P	S01	
38	U196	293	P	S01	
39	U197	100	P	S01	
39	U200	100	P	S01	
39	U201	100	P	S01	
39	U202	100	P	S01	
39	U203	293	P	S01	

7. Description of Hazardous Wastes (Enter codes for Items 7.A, 7.C and 7.D(1)) **(continued)**

Line No.	A. EPA Hazardous Waste No.	B. Estimated Annual Qty of Waste	C. Unit of Measure	D. Processes	
				(1) Process Codes	(2) Process Description (if code is not entered in 7.D1))
Technical Area 60 (continued)					
39	U205	100	P	S01	
39	U206	100	P	S01	
39	U207	100	P	S01	
39	U208	100	P	S01	
40	U209	100	P	S01	
40	U210	513	P	S01	
40	U211	30	P	S01	
40	U213	33	P	S01	
40	U214	100	P	S01	
40	U215	100	P	S01	
40	U216	293	P	S01	
40	U217	100	P	S01	
40	U218	293	P	S01	
40	U219	293	P	S01	
41	U220	20	P	S01	
41	U221	100	P	S01	
41	U222	100	P	S01	
41	U223	21	P	S01	
41	U225	12	P	S01	
41	U226	6,594	P	S01	
41	U227	293	P	S01	
41	U228	1,219	P	S01	
41	U234	100	P	S01	
41	U235	100	P	S01	
42	U236	100	P	S01	
42	U237	100	P	S01	
42	U238	100	P	S01	
42	U239	61	P	S01	
42	U240	143	P	S01	
42	U243	100	P	S01	
42	U244	100	P	S01	
42	U246	231	P	S01	
42	U247	100	P	S01	
42	U248	100	P	S01	
43	U249	100	P	S01	
43	U271	100	P	S01	

7. Description of Hazardous Wastes (Enter codes for Items 7.A, 7.C and 7.D(1)) **(continued)**

Line No.	A. EPA Hazardous Waste No.					B. Estimated Annual Qty of Waste	C. Unit of Measure	D. Processes								
								(1) Process Codes								(2) Process Description (if code is not entered in 7.D1))
Technical Area 60 (continued)																
43	2	U	2	7	8	100	P	S	0	1						
43	3	U	2	7	9	100	P	S	0	1						
43	4	U	2	8	0	100	P	S	0	1						
43	5	U	3	2	8	100	P	S	0	1						
43	6	U	3	5	3	100	P	S	0	1						
43	7	U	3	5	9	100	P	S	0	1						
43	8	U	3	6	4	100	P	S	0	1						
43	9	U	3	6	7	100	P	S	0	1						
44	0	U	3	7	2	100	P	S	0	1						
44	1	U	3	7	3	100	P	S	0	1						
44	2	U	3	8	7	100	P	S	0	1						
44	3	U	3	8	9	100	P	S	0	1						
44	4	U	3	9	4	100	P	S	0	1						
44	5	U	3	9	5	100	P	S	0	1						
44	6	U	4	0	4	100	P	S	0	1						
44	7	U	4	0	9	100	P	S	0	1						
44	8	U	4	1	0	100	P	S	0	1						
44	9	U	4	1	1	100	P	S	0	1						

ATTACHMENT D

CONTINGENCY PLAN

TABLE OF CONTENTS

LIST OF TABLES 7
LIST OF FIGURES 8
GENERAL CONTINGENCY PLAN 9
D.1 HAZARDOUS AND MIXED WASTE EMERGENCY RESPONSE RESOURCES 9
D.1.1 Emergency Management 10
D.1.2 Hazardous Materials Response 12
D.1.3 Environmental Regulation and Waste Management Compliance Response 12
D.1.3.1 Ecology Personnel 13
D.1.3.2 Meteorology and Air Quality Personnel 13
D.1.3.3 Hazardous Waste Compliance Personnel 13
D.1.3.4 Water Quality and Hydrology Personnel 13
D.1.4 Other Facility Response Resources 13
D.1.5 Contracted Response 13
D.1.5.1 Security Services 14
D.1.5.2 Maintenance and Site Services 14
D.1.5.3 Los Alamos Fire Department 14
D.1.6 Facility Support 14
D.1.6.1 Health Physics Operations 14
D.1.6.2 Occupational Medicine Personnel 14
D.1.6.3 Industrial Hygiene and Safety Personnel 15
D.1.6.4 Performance Assurance Office 15
D.1.7 Outside Response Agencies 15
D.1.7.1 Los Alamos Police Department 15
D.1.7.2 Los Alamos County Emergency Management Coordinator 15
D.1.7.3 Los Alamos Medical Center 15
D.2 EMERGENCY EQUIPMENT AND COMMUNICATIONS 16

D.2.1 Emergency Equipment 16
D.2.2 Emergency Communications 16
D.2.2.1 Fire Alarms 16
D.2.2.2 Power Dispatch 16
D.2.2.3 Additional Communication Systems 16
D.3 CONTINGENCY PLAN IMPLEMENTATION 17
D.3.1 Requirements for Implementation 17
D.3.2 Emergency Notification 18
D.3.3 Incident Response Commander Actions 19
D.4 SPILLS 20
D.4.1 Spill Control Procedures 21
D.4.1.1 Tank System Spill Control and Reporting 21
D.4.1.2 Tank System/Secondary Containment Repair and Closure 22
D.4.1.3 Certification of Major Repairs 22
D.4.2 Decontamination Verification 22
d.5 EXPLOSION 23
D.6 FIRE 24
D.7 UNPLANNED NONSUDDEN RELEASES 24
D.7.1 Responsibility 24
D.7.2 Nonsudden Releases 25
D.7.3 Nonsudden Release Surveillance 25
D.8 EXPOSURE TO HAZARDOUS OR MIXED WASTE 25
D.9 PROTECTIVE ACTIONS 26
D.9.1 Emergency Process Shutdown Prior To Evacuation 26
D.9.2 Evacuation Plan 26
D.10 SALVAGE AND CLEANUP 27
D.11 EMERGENCY RESPONSE RECORDS AND REPORTS 28
D.12 CONTINGENCY PLAN AMENDMENT 28
D.13 REFERENCES 28
TA-3 41

Table D-1 42
TA-50 45
ATTACHMENT D 45
CONTINGENCY PLAN 45
Table D-1 46
TA-54 50
ATTACHMENT D 50
CONTINGENCY PLAN 50
TABLE D-1 51
Table D-2 54
TABLE D-3 57
TA-55 60
CONTINGENCY PLAN 60
Table D-1 61
TABLE D-2 63
TABLE D-3 65
TABLE D-4 67
TA-63 69
TABLE D-1 71
TA-60 74
ATTACHMENT D 74
CONTINGENCY PLAN 74
TABLE D-1 76
~~LIST OF TABLES ..... 9~~
~~LIST OF FIGURES ..... 10~~
~~GENERAL CONTINGENCY PLAN ..... 11~~
~~D.1 HAZARDOUS AND MIXED WASTE EMERGENCY RESPONSE RESOURCES ..... 11~~
~~D.1.1 Emergency Management ..... 12~~
~~D.1.2 Hazardous Materials Response ..... 15~~
~~D.1.3 Environmental Regulation and Waste Management Compliance Response ..... 15~~
~~D.1.3.1 Ecology Personnel ..... 15~~

~~D.1.3.2 Meteorology and Air Quality Personnel 15~~
~~D.1.3.3 Hazardous Waste Compliance Personnel 16~~
~~D.1.3.4 Water Quality and Hydrology Personnel 16~~
~~D.1.4 Other Facility Response Resources 16~~
~~D.1.5 Contracted Response 16~~
~~D.1.5.1 Security Services 16~~
~~D.1.5.2 Maintenance and Site Services 16~~
~~D.1.5.3 Los Alamos Fire Department 17~~
~~D.1.6 Facility Support 17~~
~~D.1.6.1 Health Physics Operations 17~~
~~D.1.6.2 Occupational Medicine Personnel 17~~
~~D.1.6.3 Industrial Hygiene and Safety Personnel 17~~
~~D.1.6.4 Performance Assurance Office 17~~
~~D.1.7 Outside Response Agencies 18~~
~~D.1.7.1 Los Alamos Police Department 18~~
~~D.1.7.2 Los Alamos County Emergency Management Coordinator 18~~
~~D.1.7.3 Los Alamos Medical Center 18~~
~~D.2 EMERGENCY EQUIPMENT AND COMMUNICATIONS 18~~
~~D.2.1 Emergency Equipment 18~~
~~D.2.2 Emergency Communications 19~~
~~D.2.2.1 Fire Alarms 19~~
~~D.2.2.2 Power Dispatch 19~~
~~D.2.2.3 Additional Communication Systems 19~~
~~D.3 CONTINGENCY PLAN IMPLEMENTATION 20~~
~~D.3.1 Requirements for Implementation 20~~
~~D.3.2 Emergency Notification 21~~
~~D.3.3 Incident Response Commander Actions 22~~

~~D.4 SPILLS ..... 23~~
~~D.4.1 Spill Control Procedures ..... 24~~
~~D.4.1.1 Tank System Spill Control and Reporting ..... 24~~
~~D.4.1.2 Tank System/Secondary Containment Repair and Closure ..... 25~~
~~D.4.1.3 Certification of Major Repairs ..... 25~~
~~D.4.2 Decontamination Verification ..... 25~~
~~D.5 EXPLOSION ..... 26~~
~~D.6 FIRE ..... 27~~
~~D.7 UNPLANNED NONSUDDEN RELEASES ..... 27~~
~~D.7.1 Responsibility ..... 27~~
~~D.7.2 Nonsudden Releases ..... 28~~
~~D.7.3 Nonsudden Release Surveillance ..... 28~~
~~D.8 EXPOSURE TO HAZARDOUS OR MIXED WASTE ..... 28~~
~~D.9 PROTECTIVE ACTIONS ..... 29~~
~~D.9.1 Emergency Process Shutdown Prior To Evacuation ..... 29~~
~~D.9.2 Evacuation Plan ..... 29~~
~~D.10 SALVAGE AND CLEANUP ..... 30~~
~~D.11 EMERGENCY RESPONSE RECORDS AND REPORTS ..... 31~~
~~D.12 CONTINGENCY PLAN AMENDMENT ..... 31~~
~~D.13 REFERENCES ..... 31~~
~~TA-3 ..... 46~~
~~Table D-1 ..... 47~~
~~TA-50 ..... 50~~
~~ATTACHMENT D ..... 50~~
~~CONTINGENCY PLAN ..... 50~~
~~Table D-1 ..... 51~~
~~TA-54 ..... 55~~
~~ATTACHMENT D ..... 55~~
~~CONTINGENCY PLAN ..... 55~~
~~TABLE D-1 ..... 56~~
~~Table D-2 ..... 59~~

~~TABLE D-3 ..... 62~~
~~TA-55 ..... 65~~
~~CONTINGENCY PLAN ..... 65~~
~~Table D-1 ..... 66~~
~~TABLE D-2 ..... 68~~
~~TABLE D-3 ..... 70~~
~~TABLE D-4 ..... 72~~
~~TA-63 ..... 74~~
~~TABLE D-1 ..... 76~~

LIST OF TABLES

TABLE NO.	TITLE
D-1	Los Alamos National Laboratory-Wide Emergency Equipment
D-2	Waste Analysis Parameters and Test Methods
D-3	Evacuation Determination and Reentry Conditions
TA-3, D-1	TA-3 Emergency Equipment
TA-50, D-1	TA-50 Emergency Equipment
TA-54, D-1	TA-54 Area L Emergency Equipment
TA-54, D-2	TA-54 Area G Emergency Equipment
TA-54, D-3	TA-54 West Emergency Equipment
TA-55, D-1	TA-55 Building 4, First Floor Emergency Equipment
TA-55, D-2	TA-55 Building 4, Basement Emergency Equipment
TA-55, D-3	TA-55 Container Storage Pad Emergency Equipment
TA-55, D-4	TA-55-0355 Pad Emergency Equipment
TA-63, D-1	TA-63 Transuranic Waste Facility Emergency Equipment
TA-60, D-1	TA-60 Building 17, Container Storage Facility

additional Facility resources is provided, as necessary. Assistance is coordinated through emergency management personnel.

D.2 EMERGENCY EQUIPMENT AND COMMUNICATIONS

D.2.1 Emergency Equipment

The Permittees shall make available the lists of emergency equipment listed in Table D-1 for use at any of Permittees' hazardous or mixed waste management units. The list includes emergency equipment available in the HAZMAT vehicles and trailers as well as supplemental emergency equipment maintained by the LAFD, MSS, and occupational medicine personnel. A list of emergency equipment available for use at specific hazardous and/or mixed waste management units is identified in Attachment Tables TA-3, D-1; TA-50, D-1; TA-54, Area L, D-1; TA-54, Area G, D-2; TA-54 West, D-3; TA-55 Building 4 First Floor, D-1; TA-55 Building 4 Basement, D-2; TA-55 Container Storage Pad, D-3; TA-55-0355 Pad, D-4; TA-60 Building 17, D-1 and TA-63 Transuranic Waste Facility, D-1. Emergency equipment listed in these tables may be replaced and/or upgraded with functionally equivalent components and equipment, as necessary, for routine maintenance and repair.

D.2.2 Emergency Communications

The initial phase of an emergency may involve a small number of individuals at the affected area and that requires notification of the Incident Response Commander, utilizing local communication equipment and/or systems. When responding to hazardous and/or mixed waste emergencies, the Permittees shall ensure that emergency management personnel can provide communications between response units and emergency organizations.

D.2.2.1 Fire Alarms

Fire alarms are monitored 24 hours per day by trained personnel in the EOSC. Both the primary and backup buildings where the monitoring takes place have emergency power systems. The Incident Response Commander is notified when there is confirmed fire or smoke by the EOSC.

D.2.2.2 Power Dispatch

The Permittees shall maintain the Power Dispatch facility 24 hours a day. Alarms at this facility are connected to Facility experiments, equipment, and/or buildings to record outages and hazardous conditions. Any conditions that activate these alarms shall be reported immediately to the building management or to the EOSC operator for notification and response.

D.2.2.3 Additional Communication Systems

Internal communication systems at the Facility include:

1. Preprogrammed telephone system
2. Private telephone lines

jurisdictions, agencies will work together through the designated member of the unified command to establish a common set of objectives and strategies and single incident Action Plan.

3. If a fire results from an explosion, the LAFD Senior Officer will, upon arrival at the scene, evaluate all available information and determine the appropriate firefighting methods and tactics. The LAFD Senior Officer will direct firefighting operations under a unified command.

D.6 FIRE

1. Fires and resultant releases of hazardous or mixed waste may result in a significant threat to human health or the environment. Implementation of this Plan is required whenever there is a fire at a permitted unit.

2. Fire alarms will be sounded automatically or manually to alert personnel that a fire hazard exists and to evacuate the area immediately if in the vicinity. Information related to the various fire alarms at the specific units is included in Attachment Tables TA-3, D-1; TA-50, D-1; TA-54, Area L, D-1; TA-54, Area G, D-2; TA-54 West, D-3; TA-55 Building 4 First Floor, D-1; TA-55 Building 4 Basement, D-2; TA-55 Container Storage Pad, D-3; TA-55-0355 Pad, D-4; TA-60 Building 17, D-1; and TA-63 Transuranic Waste Facility, D-1.

3. Depending on the size of the fire and the fuel source, portable fire extinguishers may be used. However, Facility policy does not encourage the use of portable fire extinguishers by employees unless they are properly trained. Instead, Facility policy encourages immediate evacuation of the area and notification of the Los Alamos County Dispatch Center by dialing 911. For any fire, including a fire that involves hazardous or mixed waste, the responsible Line Manager and emergency management personnel must be contacted immediately. The Incident Response Commander will alert the LAFD and all other necessary emergency response personnel. If the fire spreads or increases in intensity, all personnel must follow protective actions as designated by the Incident Response Commander. The Incident Response Commander assumes incident command or enters unified command and will remain near the scene to advise personnel responding to the fire of the known hazards.

4. Upon arrival at the scene, the LAFD Senior Officer will evaluate all available information and determine the appropriate firefighting methods and tactics. The LAFD Senior Officer will direct firefighting operations under a unified command.

D.7 UNPLANNED NONSUDDEN RELEASES

Nonsudden releases include those incidents that, if uncontrolled, impact the environment over a long period of time. Such incidents include minor leaks from containers and loss of secondary containment integrity.

D.7.1 Responsibility

Appropriate Facility personnel are responsible for correction of a nonsudden release from a hazardous or mixed waste unit if the correction can be performed safely with normal

TA-60

ATTACHMENT D

CONTINGENCY PLAN

TA-60

ATTACHMENT D

CONTINGENCY PLAN

Specific information on emergency response resources and release prevention/mitigation at TA-60 is provided below.

Listings of emergency equipment currently available for use at TA-60 Building 17 are presented in Table D-1 below.

TABLE D-1

TA-60 Building 17, Container Storage Facility

Emergency Equipment

FIRE CONTROL EQUIPMENT

The structure is equipped with a wet pipe sprinkler system, an alarm system (pull-stations, horn, and strobe units), and a partial smoke detection system. The smoke detection is located over the fire alarm control panel (FACP) and is required for the FACP. Also, exit signage, emergency lights and ABC and/or BC rated fire extinguishers are located and spaced accordingly in the structure. An ABC and/or BC rated fire extinguisher is located in each vehicle used to transport waste containers to the facility.

Description of General Capabilities:
In the event of a small fire, portable and manually operated fire extinguishers may be used by any qualified employee. For larger fires, the Emergency Operations and Support Center (EOSC) and the Los Alamos Fire Department (LAFD) is alerted and requested to respond.

The EOSC and LAFD are also notified upon activation of the flame or smoke detectors.

Fire hydrant located near TA-60-0017.

Description of General Capabilities: Fire hydrant supplies water at an adequate volume and pressure to satisfy the requirements of 40 CFR 264.32(d).

SPILL CONTROL EQUIPMENT

Spill control stations and/or portable spill kits are located at TA-60-0017. Each spill kit generally includes bags of absorbent and an inventory of tools and supplies.

COMMUNICATION EQUIPMENT

Telephone system located inside the container storage unit of building. Facility personnel use cell phones for communications.

Description of General Capabilities:

Telephone and portable two-way radios for internal and external communication are available for use by any employee. Employees can be notified of an emergency situation and appropriate response action through the LANL Alert notification system.

Fire alarm pull station located in the storage building and adjacent area. In case of a fire, notification will be made via telephone.

Description of General Capabilities:
In the event of a fire, manually operated fire alarms may be activated by any employee to alert TA-60-0017 site personnel, the EOSC, and the LAFD.

Fire and public address system alarms are located throughout the facility.

Description of General Capabilities:
The fire and public address system are activated or used to provide a sound signal to alert personnel of fires or the need to clear the area.

DECONTAMINATION EQUIPMENT

Eyewash/emergency shower stations are available at TA-60-0017. Safety Data Sheets (SDSs) are available. SDS information is maintained where appropriate for personnel accessibility and are used for chemicals that will be needed to support operations or emergency activities.

Description of General Capabilities:
Eyewashes and emergency showers may be used by personnel who receive a chemical splash to the eyes or body. Specific SDSs should be reviewed prior to working with chemicals.

PERSONAL PROTECTIVE EQUIPMENT

Personnel at TA-60-0017 are required to use appropriate personal protective equipment (PPE) to protect themselves from hazards found under normal conditions. This PPE may include gloves, steel toe shoes, and eye protection, additional PPE may be required during unusual hazardous situations. First aid kits and hearing protection are also available.

Description of General Capabilities:
To prevent undue exposure of personnel to hazardous waste, PPE appropriate for the waste containers being managed will be worn by all on-site personnel at TA-60-0017. First aid kits are available and may be used by personnel who sustain minor injuries at the unit in the course of operations. Hearing protection may be used by operations personnel to mitigate noise impacts.

ATTACHMENT J

HAZARDOUS WASTE MANAGEMENT UNITS

Unit Identifier	Process Codes	Operating Capacity	General Information	Type of Unit
			Characterization Trailers, and Outside Storage Pad Includes treatment process for macroencapsulation Total square footage—79,239	
TA-60, Building 17	S01 T04	17,600 gal 3,441 gal/day	Located in the southern wing of Building 17 (TA-60-0017) Includes treatment process for macroencapsulation Total square footage – 3,480	Indoor

ATTACHMENT N

FIGURES

List of Figures for Permit

Figure 1: LANL Regional Location Map
Figure 2: LANL Facility Boundary and Technical Area (TA)-Specific Map
Figure 3: LANL Facility Boundary with Detail of Non-LANL Areas
Figure 4: TA-3 Security Fences, Entry Gates, and Entry Stations
Figure 5: Reserved
Figure 6: TA-50 Security Fences, Entry Gates, and Entry Stations
Figure 7: TA-54, Area L, Security Fences, Entry Gates, and Entry Stations
Figure 8: TA-54, Area G, Security Fences, Entry Gates, and Entry Stations
Figure 9: TA-54 West Security Fences, Entry Gates, and Entry Stations
Figure 10: TA-55 Security Fences, Entry Gates, and Entry Stations
Figure 11: TA-3 Location Map
Figure 12: TA-3, Building 29, Location Map
Figure 13: TA-3 Building 29, Container Storage Unit, Portion of Room 9010
Figure 14: TA-3, Building 29, Room 9020
Figure 15: TA-3, Building 29, Room 9030
Figure 16: Reserved
Figure 17: Reserved
Figure 18: Reserved
Figure 19: Reserved
Figure 20: Reserved
Figure 21: Reserved
Figure 22: TA-50 Location Map
Figure 23: TA-50 Building 69, Indoor Storage/Treatment Unit and Outdoor Storage Unit
Figure 24: TA-54 Location Map
Figure 25: TA-54, Areas G, H, L, and TA-54 West Location Map
Figure 26: TA-54, Area L, Container Storage Units
Figure 27: TA-54, Area G, Container Storage Units
Figure 28: TA-54 Area G, Pad 9 (TWISP Domes 229, 230, 231, & 232)
Figure 29: TA-54, Area G, Pad 1
Figure 30: TA-54, Area G, Pad 3 (Dome 48)
Figure 31: TA-54, Area G, Pad 10
Figure 32: TA-54, Area G, Pad 5 (Domes 49 and 224; and Storage Sheds 144, 145, 146, 177, 1027, 1028, 1029, and 1041)
Figure 33: TA-54, Area G, Pad 6 (Domes 153 & 283)
Figure 34: TA-54, Area G, Storage Shed 8
Figure 35: TA-54, Area G, Building 33
Figure 36: TA-54, Area G, Pad 11 (Dome 375)
Figure 37: TA-54 West, Building 38 (High Bay and Low Bay) and Outdoor Pad
Figure 38: TA-55 Location Map
Figure 39: TA-55, Building 4, Location Map
Figure 40: TA-55, Building 4, Room B40– UCNI
Figure 41: TA-55, Building 4, Room K13– UCNI
Figure 42: TA-55, Building 4, Room B05– UCNI
Figure 43: TA-55, Building 4, Room B45 – UCNI
Figure 44: TA-55, Building 4, Vault – UCNI

Figure 45: TA-55, Building 4, Outdoor Container Storage Pad
Figure 46: TA-55, Building 185
Figure 47: TA-55, Building 4, Room 401, Storage Tank System Process Flow Diagram
Figure 48: TA-55, Building 4, Room 401, Cementation Unit Process Flow Diagram
Figure 49: Emergency Facilities at Los Alamos National Laboratory
Figure 50: TA-54, MDA H
Figure 51: TA-60 Location Map
Figure 52: Security and Access to TA-60-0017
Figure 53: TA-60-0017 Site Plan
Figure 54: TA-63 Location Map
Figure 55: TA-63 Transuranic Waste Facility
Figure 56: Transuranic Waste Facility Subsurface Vapor Monitoring Network
Figure 57: TA-44, Building 4, Room B13
Figure 58: TA-55, Building 4, Room G12
Figure 59: TA-55, Pad 55-0355

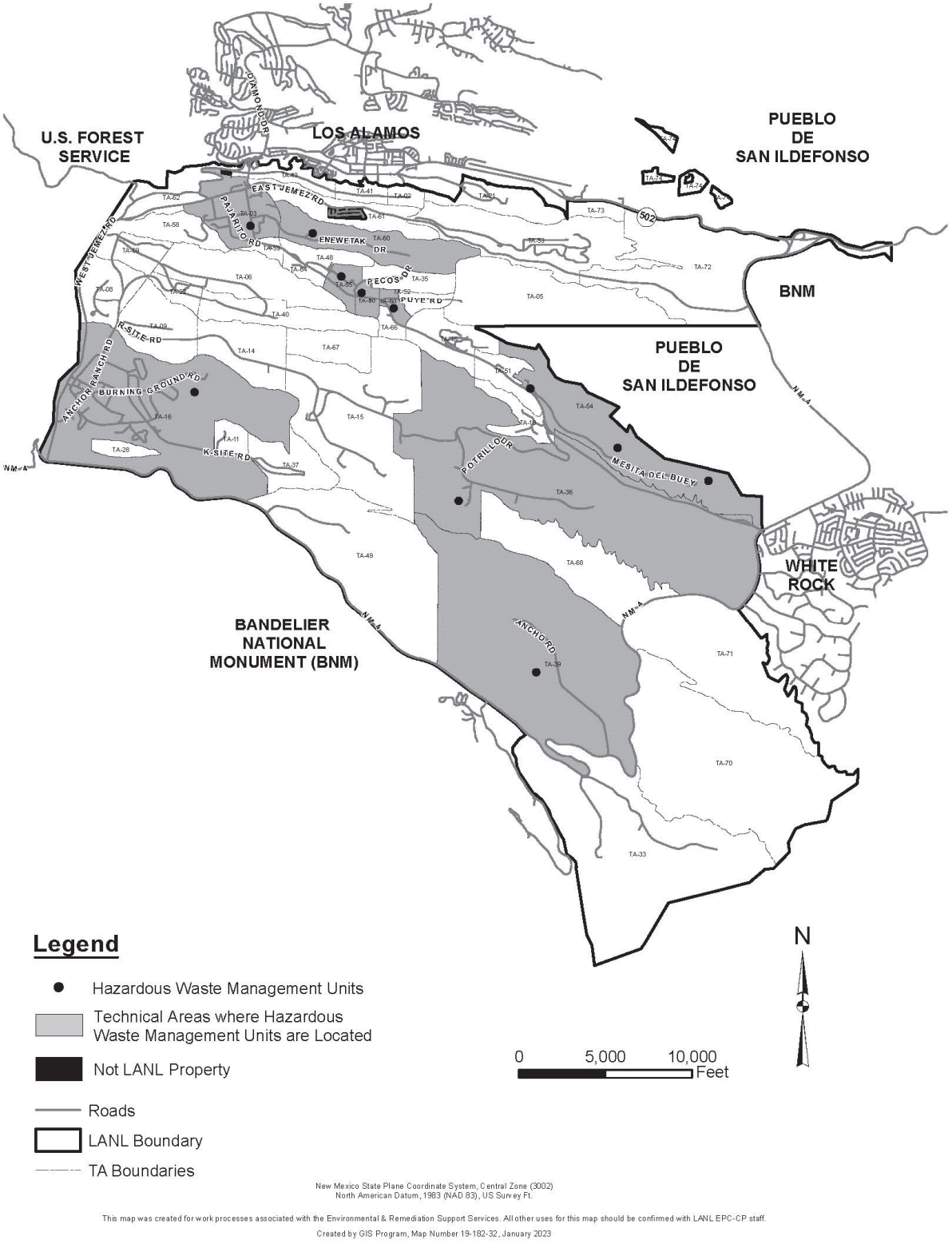

Figure 2: LANL Facility Boundary and Technical Area (TA)-Specific Map

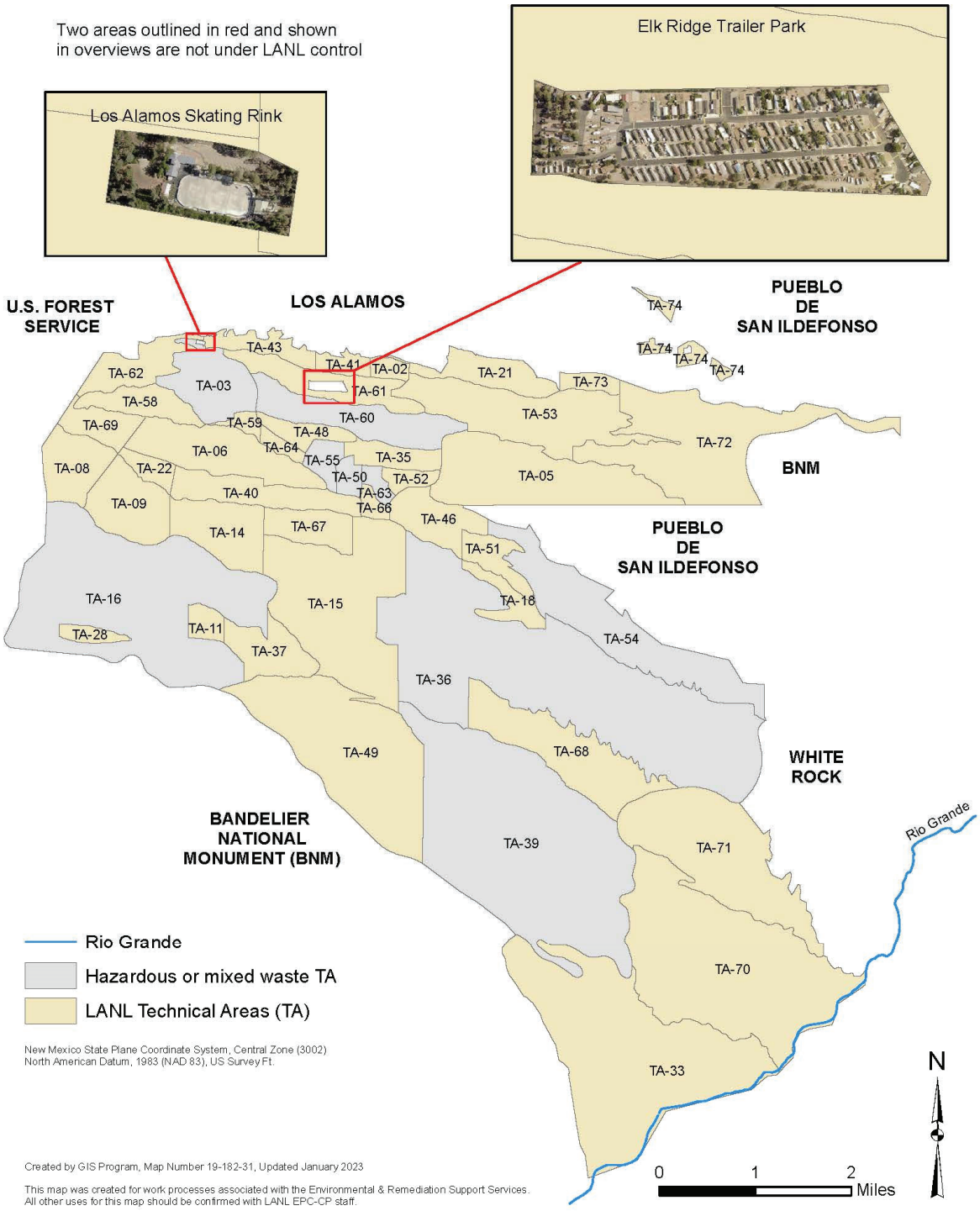

Figure 3: LANL Facility Boundary with Detail of Non-LANL Areas

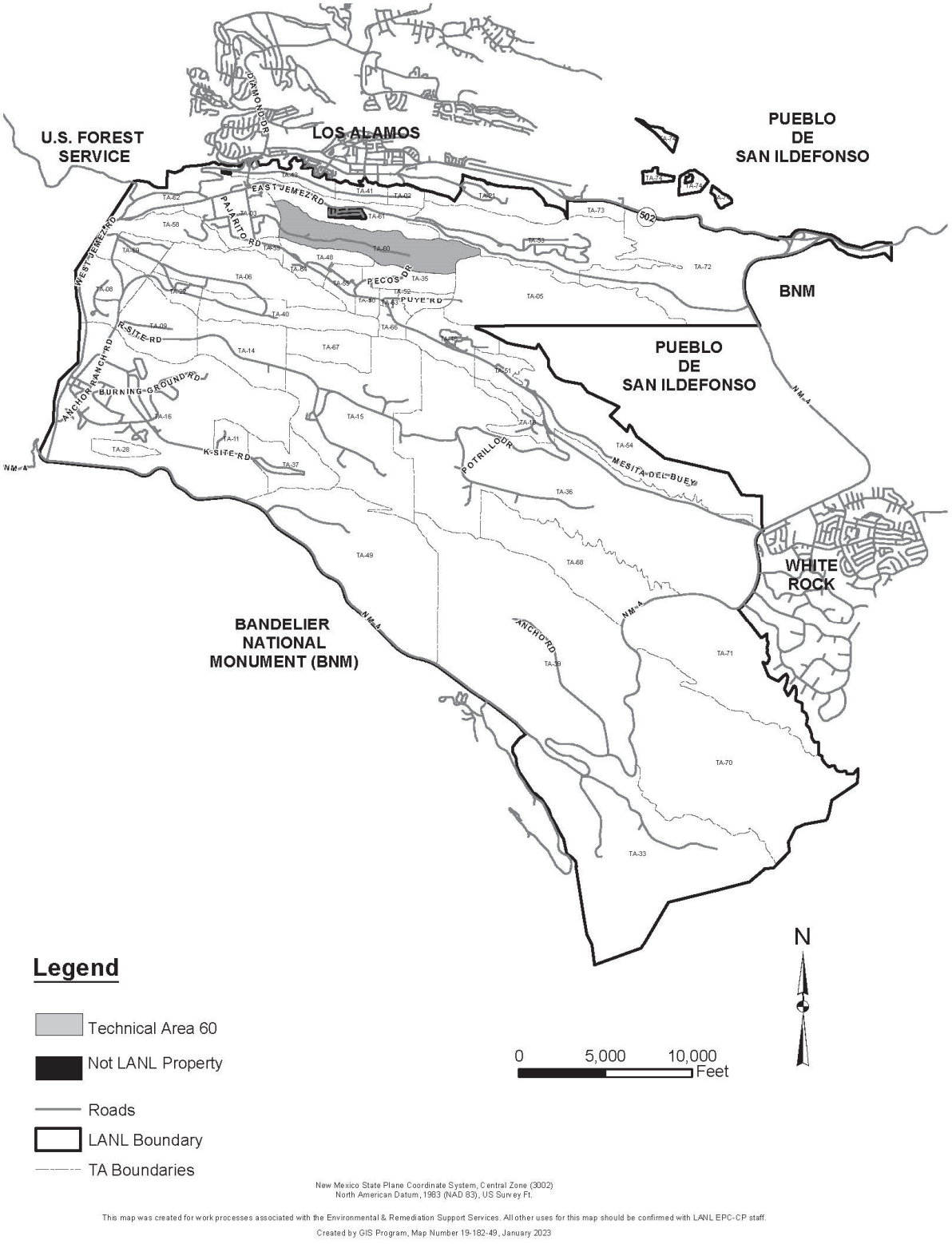

Figure 51: TA-60 Location Map

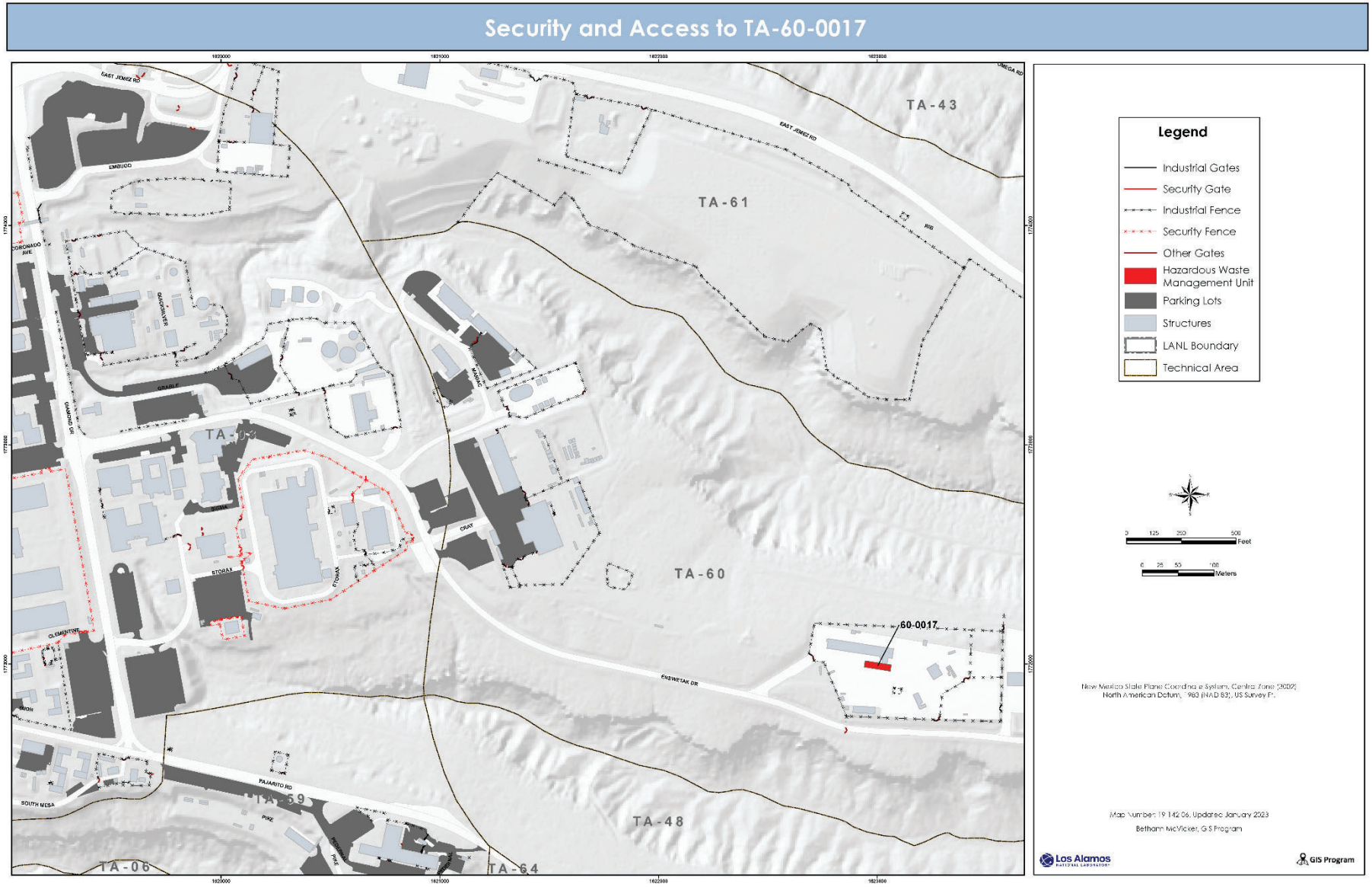

Figure 52: Security and Access to TA-60-0017



Figure 53: TA-60-0017 Site Plan

Attachment 4 TA-60-0017 Closure Plan, Indoor Container Storage Unit

G.1 - TECHNICAL AREA 3, BUILDING 29 INDOOR CONTAINER STORAGE UNIT

G.4 - TECHNICAL AREA 50, BUILDING 69, INDOOR CONTAINER STORAGE UNIT

G.5 - TECHNICAL AREA 50, BUILDING 69, OUTDOOR CONTAINER STORAGE UNIT

G.6 - TECHNICAL AREA 54, AREA G, PAD 1, OUTDOOR CONTAINER STORAGE UNIT

G.7 - TECHNICAL AREA 54, AREA G, PAD 3, OUTDOOR CONTAINER STORAGE UNIT

G.8 - TECHNICAL AREA 54, AREA G, PAD 5, OUTDOOR CONTAINER STORAGE UNIT

G.9 - TECHNICAL AREA 54, AREA G, PAD 6, OUTDOOR CONTAINER STORAGE UNIT

G.10 - TECHNICAL AREA 54, AREA G, PAD 9, OUTDOOR CONTAINER STORAGE UNIT

G.11 - TECHNICAL AREA 54, AREA G, PAD 10, OUTDOOR CONTAINER STORAGE UNIT

G.12 - TECHNICAL AREA 54, AREA G, PAD 11, OUTDOOR CONTAINER STORAGE UNIT

G.13 - TECHNICAL AREA 54, AREA G, STORAGE SHED 8, INDOOR CONTAINER STORAGE UNIT

G.14 - TECHNICAL AREA 54, AREA G, BUILDING 33, INDOOR CONTAINER STORAGE UNIT

G.15 - TECHNICAL AREA 54, AREA L, OUTDOOR CONTAINER STORAGE UNIT

G.16 - TECHNICAL AREA 54 WEST, BUILDING 38, INDOOR CONTAINER STORAGE UNIT

G.17 - TECHNICAL AREA 54, WEST, OUTDOOR CONTAINER STORAGE UNIT

G.18 - TECHNICAL AREA 55, BUILDING 4 ROOM B40, INDOOR CONTAINER STORAGE UNIT

G.19 - TECHNICAL AREA 55, BUILDING 4 ROOM K13, INDOOR CONTAINER STORAGE UNIT

G.20 - TECHNICAL AREA 55, BUILDING 4, ROOM B05, INDOOR CONTAINER STORAGE UNIT

G.21 - TECHNICAL AREA 55, BUILDING 4, ROOM B45, INDOOR CONTAINER STORAGE UNIT

G.22 - TECHNICAL AREA 55, BUILDING 4, VAULT, INDOOR CONTAINER STORAGE UNIT

G.23 - TECHNICAL AREA 55, BUILDING 4, ROOM 401, INDOOR STORAGE TANK UNIT

G.24 - TECHNICAL AREA 55, BUILDING 4, ROOM 401, INDOOR MIXED WASTE STABILIZATION TREATMENT UNIT

G.25 - TECHNICAL AREA 55, 0355 PAD

G.26 - TECHNICAL AREA 55, OUTDOOR STORAGE PAD

G.27 - TECHNICAL AREA 63, TRANSURANIC WASTE FACILITY

G.29 – TECHNICAL AREA 55, BUILDING 4 ROOM B13 INDOOR CONTAINER STORAGE UNIT

G.30 – TECHNICAL AREA 55, BUILDING 4 ROOM G12 INDOOR CONTAINER STORAGE UNIT

G.31 – TECHNICAL AREA 60, BUILDING 17 INDOOR CONTAINER STORAGE UNIT

ATTACHMENT G.31
TECHNICAL AREA 60, BUILDING 17
INDOOR CONTAINER STORAGE UNIT
CLOSURE PLAN

TABLE OF CONTENTS

LIST OF TABLES iv

LIST OF FIGURES v

1.0 INTRODUCTION 1

2.0 DESCRIPTION OF UNIT TO BE CLOSED 1

3.0 ESTIMATE OF MAXIMUM WASTE STORED 1

4.0 GENERAL CLOSURE REQUIREMENTS 2

4.1 Closure Performance Standard 2

4.2 Closure Schedule 2

5.0 CLOSURE PROCEDURES 3

5.1 Removal of Waste 3

5.2 Records Review and Structural Assessment 3

5.2.1 Records Review 3

5.2.2 Structural Assessment 4

5.3 Decontamination and Removal of Structures and Related Equipment 4

5.3.1 Removal of Structures and Related Equipment 4

5.3.2 Decontamination of Structures and Related Equipment 4

5.4 Equipment Used During Decontamination Activities 5

6.0 SAMPLING AND ANALYSIS PLAN 5

6.1 Decontamination Verification Sampling Activities 5

6.2 Sample Collection Procedures 6

6.2.1 Wipe Sampling 6

6.2.2 Solid Chip Sampling 6

6.2.3 Cleaning of Sampling Equipment 6

6.3 Sample Management Procedures 7

6.3.1 Sample Documentation 7

6.3.1.1 Chain-of-Custody 7

6.3.1.2 Sample Labels and Custody Seals 7

6.3.1.3 Sample Logbook 8

6.3.2 Sample Handling, Preservation, and Storage 8
6.3.3 Packaging and Transportation of Samples 8
6.4 Sample Analysis Requirements 9
6.4.1 Analytical Laboratory Requirements 9
6.4.2 Quality Assurance/Quality Control 9
6.4.2.1 Field Quality Control 10
6.4.2.2 Analytical Laboratory QC Samples 10
6.4.3 Data Reduction, Verification, Validation, and Reporting 10
6.4.4 Data Reporting Requirements 10
7.0 WASTE MANAGEMENT 10
8.0 CLOSURE CERTIFICATION REPORT 11
9.0 REFERENCES 11

LIST OF TABLES

TABLE NO.	TITLE
G.31-1	Closure Schedule for the Technical Area 60, Building 17, Container Storage Unit
G.31-2	Potential Waste Materials, Waste Types, and Disposal Options
G.31-3	Sample Containers, Preservation Techniques, and Holding Times
G.31-4	Summary of Analytical Methods
G.31-5	Quality Control Sample Types, Applicable Analyses, Frequency, and Acceptance Criteria

LIST OF FIGURES

FIGURE NO.	TITLE
G.31-1	Technical Area 60, Building 17, Indoor Container Storage Unit

1.0 INTRODUCTION

This closure plan describes the activities necessary to close the indoor hazardous waste container storage unit which is located in the southern portion of Technical Area (TA) 60, Building 17 (TA-60-0017) at the Los Alamos National Laboratory (Facility), hereinafter referred to as the permitted unit. The information provided in this closure plan addresses the closure requirements specified in Permit Part 9 and the Code of Federal Regulations (CFR), Title 40, Part 264, Subparts G and I for hazardous waste management units operated at the Facility under the Resource Conservation and Recovery Act (RCRA) and the New Mexico Hazardous Waste Act.

Until closure is complete and has been certified in accordance with Permit Section 9.5, a copy of the approved closure plan or the hazardous waste facility permit containing the plan, any approved revisions to the plan, and closure activity documentation associated with the closure will be on file with hazardous waste compliance personnel at the Facility and at the U.S. Department of Energy (DOE) Los Alamos Site Office. Prior to closure of the permitted unit, this closure plan may be amended in accordance with Permit Section 9.4.8, as necessary and appropriate, to provide updated sampling and analysis plans and to incorporate updated decontamination technologies. Amended closure plans shall be submitted to the New Mexico Environment Department (Department) for approval prior to implementing closure activities.

2.0 DESCRIPTION OF UNIT TO BE CLOSED

A specific description of the permitted unit can be found in Permit Attachment A (*Technical Area Unit Descriptions*). Additional features and equipment located at the permitted unit and not discussed within the Permit are described below.

The floor of the permitted unit has been used for staging and storage of hazardous waste. The permitted unit is located in the southern part of TA-60-0017. This storage area is rectangularly shaped (approximately 3480 $ft.^2$) as shown in Figure 3-3. The maximum storage capacity of this unit is approximately 17,600 gal. or the equivalent of 320 55-gal drums. The types of waste containers holding hazardous or mixed waste that are stored include various small containers, 30-, 55-, 85-gal drums and solid waste boxes. Containers with free liquids are stored in the unit, so secondary containment is utilized appropriately.

The structure where permitted unit resides was constructed in 1986. The unit is used to store hazardous and mixed waste. Permit Part 3 (*Storage in Containers*), Permit Attachment A (*Technical Area Unit Descriptions*), Permit Attachment B (*Part A Application*), and Permit Attachment C (*Waste Analysis Plan*) include information regarding waste management procedures and hazardous waste constituents stored at the permitted unit.

3.0 ESTIMATE OF MAXIMUM WASTE STORED

To date, hazardous waste has been stored at the permitted unit only in a temporary central accumulation area capacity. Throughout the life of this Permit, it is estimated that 2,000 cubic meters of waste will be stored in the permitted unit.

4.0 GENERAL CLOSURE REQUIREMENTS

4.1 Closure Performance Standard

As required by Permit Section 9.2, the permitted unit will be closed to meet the following performance standards:

a. remove all hazardous waste residues and hazardous constituents; and

b. ensure contaminated media do not contain concentrations of hazardous constituents greater than the clean-up levels established in accordance with Permit Sections 11.4 and 11.5. For soils, the cleanup levels shall be established based on residential use. The Permittees must also demonstrate that there is no potential to contaminate groundwater.

If the Permittees are unable to achieve either of the clean closure standards above, they must:

c. control hazardous waste residues, hazardous constituents, and, as applicable, contaminated media such that they do not exceed a total excess cancer risk of 10^{-5} for carcinogenic substances and, for non-carcinogenic substances, a target Hazard Index of 1.0 for human receptors, and meet Ecological Screening Levels established under Permit Section 11.5;

d. minimize the need for further maintenance;

e. control, minimize, or eliminate, to the extent necessary to protect human health and the environment, the post-closure escape of hazardous waste, hazardous constituents, leachate, contaminated runoff, or hazardous waste decomposition products to the ground, groundwater, surface waters, or to the atmosphere; and

f. comply with the closure requirements of Permit Part 9 (*Closure*) and 40 CFR Part 264 Subparts G and I for container storage units.

Closure of the permitted unit will be deemed complete when: 1) all structures, surfaces, and equipment have been decontaminated, or otherwise properly disposed of; 2) closure has been certified by an independent, professional engineer licensed in the State of New Mexico; and 3) closure certification has been submitted to, and approved by, the Department.

4.2 Closure Schedule

This closure plan schedule is intended to address the closure requirements for the permitted unit within the authorized timeframe of the current Hazardous Waste Facility Permit (*see* Permit Section 9.4). The following section provides the schedule of closure activities (*see also* Table G.31-1 in this closure plan).

Notification of closure will occur at least 45 days before the Permittees expect to begin closure (*see* 40 CFR § 264.112(d)(1)) and closure activities will begin according to the requirements of 40 CFR § 264.112(d)(2). However, pursuant to 40 CFR § 264.112(e), removing hazardous wastes and decontaminating or dismantling equipment in accordance with an approved closure plan may be conducted at any time before or after notification of closure. Notification of the structural assessment (assessment), as described in Section 5.2 of this closure plan, shall occur in accordance with Permit Section 9.4.6.2.

Within 90 days after the final receipt of hazardous waste, the permitted unit will be emptied of all stored waste. Within ten days of completing hazardous waste removal or within 100 days of the final receipt of hazardous waste, the Permittees will complete the records review (review) and assessment and submit an amended closure plan, if necessary, to the Department for review and approval as a permit modification in accordance with Permit Section 9.4.8. Upon approval of the modified closure plan, if applicable, the Permittees will decontaminate unit surfaces and related equipment.

Decontamination verification, and soil sampling if applicable, will be conducted to demonstrate surfaces, related equipment, and media if applicable, at the permitted unit meet the closure performance standards in Permit Section 9.2.

All closure activities, including submittal of a final closure certification report to the Department for review and approval, will be completed within 180 days after the final receipt of waste. In the event that closure of the permitted unit cannot proceed according to schedule, the Permittees will notify the Department in accordance with the extension request requirements in Permit Section 9.4.1.1.

5.0 CLOSURE PROCEDURES

Closure activities at the permitted unit will include: removal of hazardous wastes; proper management and disposal of hazardous waste residues and contaminated equipment associated with the permitted unit; verification that the closure performance standards have been achieved; and submittal of a final closure certification report. The following sections describe the procedures to be used for closure of the permitted unit.

5.1 Removal of Waste

In accordance with Permit Section 9.4.2, all stored hazardous waste will be removed from the permitted unit scheduled for closure. Depending upon their size, containers will be removed with forklifts, container dollies, air pallets or manually. Containers will be placed on flatbed trucks, trailers, or other appropriate vehicles for transport. Appropriate shipping documentation will accompany the wastes during transport. Containers holding hazardous waste will be moved to a permitted on-site storage unit or a permitted off-site treatment, storage, or disposal facility.

5.2 Records Review and Structural Assessment

After waste removal and before starting decontamination and sampling activities, the Facility Operating and Inspection Records for the permitted unit will be reviewed and an assessment will be conducted to determine any finding(s) or action(s) that may influence closure activities or additional sampling locations.

5.2.1 Records Review

The Facility Operating and Inspection Records shall be reviewed as outlined in Permit Section 9.4.6.1. The goals of the review will be to:

a. confirm the specific hazardous waste constituents of concern; and

b. confirm additional sampling locations (*e.g.*, locations of any spills or chronic conditions identified in the Operating and Inspection Records).

5.2.2 Structural Assessment

An assessment of the permitted unit's physical condition will be conducted in accordance with Permit Section 9.4.6.2. The assessment will include inspecting the floor and walls of the permitted unit for any existing cracks or conditions that indicate a potential for, or an actual, release of constituents. If a crack, gap, or stained area is present, the Permittees will amend this closure plan in order to update the sampling and analysis plan (SAP) (*see* Section 6.0 of this closure plan) to add these sampling locations and the applicable sampling methods and procedures. This inspection will be documented with photographs and drawings, as necessary.

5.3 Decontamination and Removal of Equipment and Structures

In accordance with procedures in Permit Section 9.4.3, all remaining hazardous waste residues and hazardous constituents will be removed from the permitted unit. The permitted unit's structures and equipment will be decontaminated, removed, or both and managed appropriately. All waste material will be controlled, handled, characterized, and disposed of in accordance with Permit Attachment C (*Waste Analysis Plan*) and Facility waste management procedures. Decontamination activities will ensure the removal of all hazardous waste residues and hazardous constituents from the permitted unit to meet the closure performance standards outlined in Permit Section 9.2.

5.3.1 Removal of Structures and Related Equipment

All structures and related equipment that are removed will not require decontamination, will be considered solid and potentially hazardous waste (as defined by this Permit) when removed, and disposed of in accordance with Permit Section 9.4.5 and Section 7.0 of this closure plan. Table G.31-2 outlines the potential waste materials, waste types, and disposal options.

5.3.2 Decontamination of Structures and Related Equipment

All structures and equipment that will be reused by the Facility will be decontaminated in accordance with Permit Section 9.4.3.1. There is currently no equipment located at the permitted unit that is expected to be left in place; however, if equipment identified during the assessment is expected to be left in place, it will be decontaminated in accordance with this section.

Decontamination of the permitted unit will be conducted by first removing loose material (*e.g.,* dust dirt) through sweeping followed by washing using a manual wipe down method with a solution consisting of a surfactant detergent (*e.g.*, Alconox®) and water mixed in accordance with the manufacture's recommendations.

Wipe-down washing will be utilized because of the need to minimize the potential for exposure to workers and the mitigation of cleaning solution to other areas of the adjacent building outside the Permitted unit's boundary. While unlikely, migration of the wash solution (in the form of splashing, condensation, or drainage) from steam cleaning or pressure washing may potentially contaminate or otherwise negatively affect ongoing operations within the adjacent building. Migration can potentially be mitigated using plastic barriers taped to surfaces to enclose the area. However, areas enclosed in this manner will require workers to use additional personal protective equipment (PPE). This PPE will include fully enclosed protective wear and supplied air because of the increased risk of exposure to personnel due to a potential release of radiological materials and organic compounds and concentrations

within the enclosure. Enclosure of the area increases the risk of personnel exhaustion, because of the additional PPE, and the potential for worker to reach radiological work exposure limits. Therefore, wipe-down washing, rather than steam cleaning for pressure washing will be utilized because of the need to minimize the potential for exposure to workers and the migration of cleaning solution to other areas of the adjacent building outside of the permitted unit's boundary.

The entirety of the unit's floor will be decontaminated. To ensure that decontamination of the walls is conducted to a sufficient height, all walls in the permitted unit will be decontaminated to an appropriate height of 8 feet.

The ceiling and areas outside of the permitted unit will be presumed to be free of contamination unless: there is some physical indication of contamination (*e.g.,* staining), the records review reveals waste management outside of designated area, or a spill or release occurred within the permitted unit that could have affected the surrounding areas.

Cloths, or other absorbent cleaning devices, will not be reused to wipe-down the surfaces after being wetted in the wash solution or after spraying solution onto surfaces. Only one cloth or absorbent cleaning device will be used at a time in a single area to prevent cross-contamination. To minimize the amount of liquid waste generated as a result of decontamination activities, the wash solution will be dispersed from buckets, spray bottles, or other types of small containers.

Portable berms or other such devices (*e.g.*, absorbent socks, plastic sheeting, wading pools, existing secondary containment) will collect excess wash water and provide containment during the decontamination process.

5.4 Equipment Used During Decontamination Activities

Reusable protective clothing, tools, and equipment used during closure activities will be cleaned with a wash water solution. Residue, disposable equipment, and equipment that cannot be decontaminated will be containerized and managed as waste as summarized in Table G.31-2 and in accordance Permit Section 9.4.5 and Section 7.0 of this closure plan.

6.0 SAMPLING AND ANALYSIS PLAN

This SAP addresses the specific closure sampling and analysis requirements in Permit Section 9.4.7 and describes the sampling, analysis, and quality assurance and quality control (QA/QC) methods that will be used to demonstrate that the Permittees have met the closure performance standards outlined in Permit Section 9.2.

6.1 Decontamination Verification Sampling Activities

Decontamination verification sampling activities will be conducted at the Permitted unit in order to verify that surfaces and related equipment at the permitted unit meet the closure performance standards in Permit Section 9.2. All samples will be collected and analyzed in accordance with the procedures in Section 6.2, 6.3, and 6.4 of this closure plan.

One wipe sample will be collected from each piece of decontaminated equipment at the permitted unit. In compliance with Permit Section 9.4.7.1.i, this closure plan will ensure the collection of at least one wipe

sample from the floor and from each wall (up to 11 ft.) of the permitted unit. Verification wipe samples will be collected from random locations within each of the sample areas indicated on Figure G.31-1 of this closure plan. A total of one wipe sample, from the floor, and four wipe samples from the walls. Solid chip samples may be collected and analyzed to determine if residual hazardous constituents remain in the concrete floor at the permitted unit.

6.2 Sample Collection Procedures

Samples will be collected in accordance with the Permit Section 9.4.7.1 and procedures identified in this SAP which incorporates guidance from the United States Environmental Protection Agency (US EPA) (EPA, 1986 and EPA, 2002), DOE (DOE, 1995), and other Department-approved procedures.

6.2.1 Wipe Sampling

Surface wipe samples will be collected and analyzed used to determine if residual hazardous constituents remain on surfaces, structures, or equipment at the permitted unit. Samples will be collected in accordance with the National Institute of Occupational Safety and Health (NIOSH) *Manual of Analytical Methods* (NIOSH, 1994). The appropriate wipe sample method will consider the type of surface being sampled, the type of constituent being sampled for, the solution used, and the desired constituent concentration detection limit.

The NIOSH method includes wiping a 100-square centimeter area at each discrete location with a gauze wipe wetted with a liquid solution appropriate for the desired analysis (*e.g.*, deionized water for lead). For wipe sampling, guidance from the analytical laboratory must be obtained prior to wipe verification sampling to confirm that the solution chosen for each analysis is appropriate for the analysis to be conducted and that wipe sampling is a proper technique for the analysis.

6.2.2 Solid Chip Sampling

Solid chip samples may be collected and analyzed to determine if residual hazardous constituents remain in the concrete floor at the permitted unit. Any non-porous inclusions from the sampling location will be removed by brushing or wiping. Using a chisel, drill, hole saw, or similar too, a minimum of 100 grams of the sample will be collected to a depth of 2 cm, or to and alternate depth specified in the assessment and transferred to and an appropriate sampling container. The holding time and preservation techniques to be used for each analysis will be determined form Table G.31-3.

6.2.3 Cleaning of Sampling Equipment

Reusable sampling equipment will be cleaned and rinsed prior to use. Sampling equipment rinsate blanks will be collected and analyzed only if reusable sampling equipment is used. Reusable decontamination equipment, including protective clothing and tools, used during closure activities will be scraped as necessary to remove residue and cleaned with a wash water solution. Sampling equipment will be cleaned prior to each use with a wash solution, rinsed several times with tap water, and air-dried to prevent cross contamination of samples. A disposable sampler is considered clean if still in a factory-sealed wrapper.

6.3 Sample Management Procedures

The following sections provide a description of sample documentation, handling, preservation, storage, packaging, and transportation requirements that will be followed during the sampling activities associated with the closure.

6.3.1 Sample Documentation

Sampling personnel will complete and maintain records to document sampling and analysis activities. Sample documentation will include sample identification numbers, chain-of-custody forms, analysis requested, sample logbooks detailing sample collection activities, and shipping forms (if necessary).

6.3.1.1 Chain-of-Custody

Chain-of-custody forms will be maintained by sampling personnel until the samples are relinquished to the analytical laboratory. This will ensure the integrity of the samples and provide for an accurate and defensible written record of the sampling possession and handling from the time of collection until laboratory analysis. One chain-of-custody form may be used to document all of the samples collected from a single sampling event. The sample collector will be responsible for the integrity of the samples collected until properly transferred to another person. The EPA considers a sample to be in a person's custody if it is:

a. in a person's physical possession;

b. in view of the person in possession; or

c. secured by that person in a restricted access area to prevent tampering.

The sample collector will document all pertinent sample collection data. Individuals relinquishing or receiving custody of the samples will sign, date, and note the time on the analysis request and chain-of-custody form. A chain-of-custody form must accompany all samples from collection through laboratory analysis. The analytical laboratory will return the completed chain-of-custody form to the Facility and it will become a part of the permanent record documenting the sampling efforts.

6.3.1.2 Sample Labels and Custody Seals

A sample label will be affixed to each sample container. The sample label will include the following information:

a. a unique sample identification number;

b. name of the sample collector;

c. date and time of collection;

d. type of preservatives used, if any; and

e. location from which the sample was collected.

A custody seal will be placed on each sample container to detect unauthorized tampering with the samples. These labels must be initialed, dated, and affixed by the sample collector in such a manner that it is necessary to break the seal to open the container.

6.3.1.3 Sample Logbook

All pertinent information on the sampling effort must be recorded in a bound logbook. Information must be recorded in ink and any cross outs must be made with a single line with the change initialed and dated by the author. The sample logbook will include the following information:

a. the sample location;
b. suspected composition;
c. sample identification number;
d. volume/mass of sample taken;
e. purpose of sampling;
f. description of sample point and sampling methodology;
g. date and time of collection;
h. name of the sample collector;
i. sample destination and how it will be transported;
j. observations;
k. name(s) of personnel responsible for the observations; and
l. any deviations and supporting information.

6.3.2 Sample Handling, Preservation, and Storage

Samples will be collected and containerized in appropriate pre-cleaned sample containers. Table G.31-3 presents the requirements in *SW-846* (EPA, 1986) for sample containers, preservation techniques, and holding times. Samples that require cooling to 4 degrees Celsius will be placed in a cooler with ice or ice gel or in a refrigerator immediately upon collection.

6.3.3 Packaging and Transportation of Samples

All packaging and transportation activities will meet safety expectations, QA requirements, DOE Orders, and relevant local, state, and federal laws (including 10 CFR and 49 CFR). Appropriate Facility documents establish these requirements for packaging design, testing, acquisition, acceptance, use, maintenance, and decommissioning and for on-site, intra-site, and off-site shipment preparation and transportation of general commodities, hazardous materials, substances, waste, and defense program materials.

Off-site transportation of samples will occur via private, contract, or common motor carrier, air carrier, or freight. All off-site transportation will be processed through the Facility packaging and transportation organization, unless the shipper is specifically authorized through formal documentation by that organization to independently tender shipments to common motor or air carriers.

6.4 Sample Analysis Requirements

Samples will be analyzed for all hazardous constituents listed in 40 CFR Part 261 Appendix VIII and in Appendix IX of 40 CFR Part 264 that have been stored at the permitted unit over its operational history. Samples will be analyzed by an independent laboratory using the methods outlined in Table G.31-4. Analytes, test methods and instrumentation, target detection limits, and rationale for metals and organic analyses are presented in Table G.31-4. If any of the information from these tables has changed at the time of closure, the Permittees will amend this closure plan to update all methods in this SAP.

6.4.1 Analytical Laboratory Requirements

The analytical laboratory will perform the detailed qualitative and quantitative chemical analyses specified in Section 6.4.2. The analytical laboratory will have:

a. a documented comprehensive QA/ QC program;

b. technical analytical expertise;

c. a document control and records management plan; and

d. the capability to perform data reduction, validation, and reporting.

The selection of the analytical testing methods identified in Table G.31-4 was based on the following considerations:

e. the physical form of the waste;

f. constituents of concern;

g. required detection limits (*e.g.*, regulatory thresholds); and

h. information requirements (*e.g.*, waste classification).

6.4.2 Quality Assurance/Quality Control

All sampling and analysis will be conducted in accordance with QA/QC procedures defined by the latest revision of "Test Methods for Evaluating Solid Waste, Physical/Chemical Methods" (*SW-846*) (EPA, 1986), or other Department-approved procedures. Field sampling procedures and laboratory analyses will be evaluated through the use of QA/QC samples to assess the overall quality of the data produced. QC samples evaluate precision, accuracy, and potential sample constituents associated with the sampling and analysis process and are described in the following sections, along with information on calculations necessary to evaluate the QC results.

6.4.2.1 Field Quality Control

The field QC samples that will be collected are trip blanks, field blanks, field duplicates, and equipment rinsate blanks. Table G.31-5 presents a summary of QC sample types, applicable analyses, frequency, and acceptance criteria. QC samples will be given a unique sample identification number and submitted to the analytical laboratory as blind samples. QC samples will be identified on the applicable forms so that the results can be applied to the associated sample.

6.4.2.2 Analytical Laboratory QC Samples

QA/QC considerations are an integral part of analytical laboratory operations. Laboratory QA ensures that analytical methods generate data that are technically sound, statistically valid, and that can be documented. QC procedures are the tools employed to measure the degree to which these QA objectives are met.

6.4.3 Data Reduction, Verification, Validation, and Reporting

Analytical data generated by the activities described in this closure plan will be verified and validated. Data reduction is the conversion of raw data to reportable units, transfer of data between recording media, and computation of summary statistics, standard errors, confidence intervals, and statistical tests.

6.4.4 Data Reporting Requirements

Analytical results will include all pertinent information about the condition and appearance of the sample-as-received. Analytical reports will include:

a. a summary of analytical results for each sample;

b. results from QC samples such as blanks, spikes, and calibrations;

c. reference to standard methods or a detailed description of analytical procedures; and

d. raw data printouts for comparison with summaries.

The laboratory will describe the analysis in sufficient detail so that the data user can understand how the sample was analyzed.

7.0 WASTE MANAGEMENT

All waste generated during closure will be controlled, handled, characterized, and disposed of in accordance with Permit Section 9.4.5, Permit Attachment C (*Waste Analysis Plan*), and Facility waste management procedures. Closure activities may generate different types of waste materials: these wastes are listed with potential disposal options in Table G.31-2 of this closure plan. Subsequent disposition options for the decontaminated structures and equipment include reuse, recycling, or disposal. Reusable protective clothing, tools, and equipment used during decontamination will be cleaned with a wash water solution. Disposable equipment and other small equipment that cannot be decontaminated, as summarized in Table G.31-3, will be containerized and managed as waste.

8.0 CLOSURE CERTIFICATION REPORT

Upon completion of the closure activities at the permitted unit, a closure certification report will be prepared and submitted to the Department for review and approval in accordance with Permit Section 9.5.

9.0 REFERENCES

DOE, 1995. "DOE Methods for Evaluating Environmental and Waste Management Samples," DOE/EM-0089T, Rev. 2. Prepared for the U.S. Department of Energy by Pacific Northwest Laboratory, Richland, Washington.

EPA, 1986 and all approved updates. "Test Methods for Evaluating Solid Waste, Physical/Chemical Methods," EPA-*SW-846*, U.S. Environmental Protection Agency, Office of Solid Waste and Emergency Response, U.S. Government Printing Office, Washington, D.C.

EPA, 2002. "RCRA Waste Sampling Draft Technical Guidance Planning, Implementation, and Assessment," EPA530-D-02-002, August 2002, Office of Solid Waste, U.S. Environmental Protection Agency, Washington, D.C.

LANL, 1999. "Screening Level Ecological Risk Assessment Methods," LA-UR-99-1406, Los Alamos National Laboratory, Los Alamos, New Mexico.

NIOSH, 1994. The National Institute for Occupational Health and Safety (NIOSH) *Manual of Analytical Methods*, 4th ed. Issue 1. 1994.

NMED, 2006. "Technical Background Document for Development of Soil Screening Levels," Rev. 4.0, June 2006, New Mexico Environment Department, Santa Fe, New Mexico.

Table G.31-1

Closure Schedule for the Technical Area 60, Building 17, Container Storage Unit

Activity	Maximum Time Required
Notify the Department of intent to close.	-45 days
Final receipt of waste.	Day 0
Complete waste removal.	Day 90
Complete records review and structural assessment.	10 days after completed waste removal or 100 days after final receipt of waste
Complete all closure activities and submit final closure certification report to the Department.	Day 180

Table G.31-2
Potential Waste Materials, Waste Types, and Disposal Options

Personal protective equipment (PPE)	Non-regulated solid waste	Subtitle D landfill
	Hazardous waste	The PPE will be treated to meet Land Disposal Restriction (LDR) treatment standards, if necessary, and disposed in a Subtitle C or D landfill, as appropriate.
	Low-level radioactive solid waste	Either an authorized on-site radioactive waste disposal area that is not undergoing closure under RCRA or its state analog, or an authorized off-site radioactive waste disposal facility.

	Mixed waste	Waste will be treated to meet LDR treatment standards, if necessary, and disposed in a Subtitle C or D landfill or WIPP, as appropriate.
Decontamination wash water	Non-regulated solid waste	Sanitary sewer
	Hazardous waste	Waste will be treated to meet LDR treatment standards, if necessary, and disposed in a Subtitle C or D landfill, as appropriate.
	Radioactive liquid waste	Radioactive Liquid Water Treatment Facility (RLWTF).
	Mixed waste	Waste will be treated to meet LDR treatment standards, if necessary, and disposed in a Subtitle C or D landfill or WIPP, as appropriate.
Metal	Non-regulated solid waste	Subtitle D landfill or recycled
	Hazardous waste	The waste will be treated to meet Land Disposal Restriction (LDR) treatment standards, if necessary, and disposed in a Subtitle C or D landfill, as appropriate.
	Low-level radioactive solid waste	Either an authorized on-site radioactive waste disposal area that is not undergoing closure under RCRA or its state analog, or an authorized off-site radioactive waste disposal facility.

	Mixed waste	Waste will be treated to meet LDR treatment standards, if necessary, and disposed in a Subtitle C or D landfill or WIPP, as appropriate.
Discarded Concrete	Non-regulated solid waste	Subtitle D landfill, recycled or reused.
	Hazardous waste	Waste will be treated to meet LDR treatment standards, if necessary, and disposed in a Subtitle C or D landfill, as appropriate.
	Low-level radioactive solid waste	Either an authorized on-site radioactive waste disposal area that is not undergoing closure under RCRA or its state analog, or an authorized off-site radioactive waste disposal facility.
	Mixed waste	Waste will be treated to meet LDR treatment standards, if necessary, and disposed in a Subtitle C or D landfill or WIPP, as appropriate.
Discarded waste management equipment	Non-regulated solid waste	Subtitle D landfill
	Hazardous waste	Waste will be treated to meet LDR treatment standards, if necessary, and disposed in a Subtitle C or D landfill, as appropriate.

	Low-level radioactive solid waste	Either an authorized on-site radioactive waste disposal area that is not undergoing closure under RCRA or its state analog, or an authorized off-site radioactive waste disposal facility.
	Mixed waste	Waste will be treated to meet LDR treatment standards, if necessary, and disposed in a Subtitle C or D landfill or WIPP, as appropriate.
Sampling equipment	Non-regulated solid waste	Subtitle D landfill
	Hazardous waste	Waste will be treated to meet LDR treatment standards, if necessary, and disposed in a Subtitle C or D landfill, as appropriate.
	Low-level radioactive solid waste	Either an authorized on-site radioactive waste disposal area that is not undergoing closure under RCRA or its state analog, or an authorized off-site radioactive waste disposal facility.
	Mixed waste	Waste will be treated to meet LDR treatment standards, if necessary, and disposed in a Subtitle C or D landfill or WIPP, as appropriate.

Table G.31-3
Sample Containers[a], Preservation Techniques, and Holding Times[b]

Analyte Class and Sample Type	Container Type and Materials	Preservation	Holding Time
Metals			
TCLP/ Total Metals: Arsenic, Barium, Cadmium, Chromium, Lead, Selenium, Silver	Aqueous Media: 500-mL Wide-Mouth-Polyethylene or Glass with Teflon Liner	Aqueous Media: HNO_3 to pH <2 Cool to 4°C	180 Days
	Solid Media: 125-mL Glass	Solid Media: Cool to 4°C	
Total Mercury	Aqueous Media: 500-mL Wide-Mouth-Polyethylene or Glass with Teflon Liner	Aqueous Media: HNO_3 to pH <2 Cool to 4 °C	28 Days
	Solid Media: 125-mL Glass	Solid Media: Cool to 4°C	
Volatile Organic Compounds			
Target Compound Volatile Organic Compounds	Aqueous Media: Two 40-mL Amber Glass Vials with Teflon-Lined Septa	Aqueous Media: HCl to pH<2 Cool to 4 °C	14 days

	Solid Media: 125-mL Glass or Two 40-mL Amber Glass Vials with Teflon-Lined Septa	Solid Media: Cool to 4°C Add 5 mL Methanol or Other Water Miscible Organic Solvent to 40-mL Glass Vials	
Semi-Volatile Organic Compounds			
Target Compound Semi-volatile Organic Compounds	Aqueous Media: Four 1-L Amber Glass with Teflon-Lined Lid	Aqueous Media: Cool to 4 °C	Seven days from field collection to extraction. 40 days from extraction to determinative analysis.
	Solid Media: 250-mL Glass	Solid Media: Cool to 4°C	

[a] Smaller sample containers may be required due to health and safety concerns associated with potential radiation exposure, transportation requirements, and waste management considerations.

[b] Information obtained from "Test Methods for Evaluating Solid Waste, Physical/Chemical Methods," SW-846, U.S. Environmental Protection Agency, 1986 and all approved updates.

°C = degrees Celsius HNO_3 = nitric acid L = Liter mL = milliliter HCl = hydrochloric acid TCLP = Toxicity Characteristic Leaching Procedure

Table G.31-4

Summary of Analytical Methods

Analyte	EPA *SW-846* Analytical Method [a]	Test Methods/ Instrumentation	Target Detection Limit [b]	Rationale
Metal Analysis				
Arsenic	7060A [c], 7061A	FLAA, GFAA	10 ug/L	Determine the metal concentration in the samples.
Barium	7080A [d], 7081 [c]	FLAA, GFAA	200 ug/L	
Cadmium	7130 [d], 7131A [c]	FLAA, GFAA	2 ug/L	
Chromium	7190 [d], 7191 [c]	FLAA, GFAA	10 ug/L	
Lead	7420 [d], 7421 [c]	FLAA, GFAA	5 ug/L	
Mercury	7470A, 7471A [e]	CVAA	0.2 ug/L	
Selenium	7740[c], 7741A	FLAA, GFAA	5 ug/L	
Silver	7760A[d], 7761 [c]	FLAA, GFAA	10 ug/L	
Organic Analysis				

Target compound list VOCs plus ten tentatively identified compounds (TIC)	8260B	GC/MS	10 mg/L	Determine the VOCs concentration in the samples.
Target compound list SVOCs plus 20 TICs	8270D [c]	GC/MS	10 mg/L	Determine the SVOCs concentration in the samples.

[a] U.S. Environmental Protection Agency (EPA), 1986 and all approved updates, "Test Methods for Evaluating Solid Waste, Physical/Chemical Methods," *SW-846*.
[b] Detection limits listed for metals are for clean water. Detection limits for organics are expressed as practical quantitation limits. Actual detection limits may be higher depending on sample composition and matrix type.
[c] Method being integrated into Method 7010, per the May 1998 *SW-846* Draft Update IVA.
[d] Method being integrated into Method 7000B, per the May 1998 *SW-846* Draft Update IVA.
[e] Method being revised to 7471B per the May 1998 *SW-846* Draft Update IVA.
CVAA = Cold-vapor atomic absorption spectroscopy; GFAA= Graphite furnace atomic absorption spectroscopy; FLAA = Flame atomic absorption spectroscopy; mg/L = milligrams per liter;
GC/MS = Gas chromatography/mass spectrometry; ug/L = micrograms per liter.

.

Table G.31-5

Quality Control Sample Types, Applicable Analyses, Frequency, and Acceptance Criteria

QC Sample Type	Applicable Analysis [a]	Frequency	Acceptance Criteria

Trip Blank	VOC	One set per shipping cooler containing samples to be analyzed for VOCs	Not Applicable
Field Blank	VOC/SVOC, metals	One sample daily per analysis	Not Applicable
Field Duplicate	Chemical	One for each sampling sequence	Relative percent difference less than or equal to 20 percent
Equipment Rinsate Blank[b]	VOC/SVOC, metals	One sample daily	Not Applicable

[a] For VOC and SVOC analysis, if blank shows detectable levels of any common laboratory contaminant (*e.g.*, methylene chloride, acetone, 2-butanone, toluene, and/or any phthalate ester), sample must exhibit that contaminant at a level 10 times the quantitation limit to be considered detectable. For all other contaminants, sample must exhibit the contaminant at a level 5 times the quantitation level to be considered detectable.

[b] Collected only if reusable sampling equipment used.



Figure G.31-1. TA 60, Building 17 Indoor Container Storage Unit

Attachment 5 LANL Traffic Study and TA-60 Traffic Data

LOS ALAMOS NATIONAL LABORATORY DIAMOND DRIVE BETWEEN WEST JEMEZ ROAD AND PAJARITO ROAD

COMPREHENSIVE TRAFFIC STUDY

LOS ALAMOS, NEW MEXICO

FINAL REPORT

SEPTEMBER 30, 2018

Prepared for:

Los Alamos NATIONAL LABORATORY EST.1943

Prepared by:

3AE GREEN
A Joint Venture







LOS ALAMOS NATIONAL LABORATORY
DIAMOND DRIVE BETWEEN WEST JEMEZ ROAD AND PAJARITO ROAD

COMPREHENSIVE TRAFFIC STUDY

LOS ALAMOS, NEW MEXICO

SEPTEMBER 30, 2018

REVISED FINAL REPORT

Prepared by:
3AEGREEN, JV
7500 JEFFERSON ST NE
ALBUQUERQUE, NM 87109

Prepared for:

LOS ALAMOS NATIONAL SECURITY, LLC
P.O. BOX 1663, MS-D442
LOS ALAMOS, NM 87544

PREPARED BY:

Eric J Wrage 9/30/18

ERIC J. WRAGE, P.E., PTOE **SEPTEMBER 30, 2018**

3AEGREEN
A Joint Venture

LOS ALAMOS NATIONAL LABORATORY
DIAMOND DRIVE BETWEEN WEST JEMEZ ROAD AND PAJARITO ROAD

COMPREHENSIVE TRAFFIC STUDY

TABLE OF CONTENTS

I. INTRODUCTION AND SUMMARY 1
A. Study Purpose 1
B. Executive Summary 1
1. Site Location and Study Area 1
2. Principal Findings 2
3. Recommended Improvements 3
II. STUDY AREA CONDITIONS 8
A. Study Area 8
B. Existing Roadway and Multimodal Facility Description 8
1. Roadway 8
2. Multi-Modal 9
C. Data Sources 10
III. ANALYSIS OF EXISTING CONDITIONS 11
A. Traffic Counts 11
B. Existing Traffic Conditions 11
C. Existing Levels of Service 12
1. Synchro 12
D. Existing Results Discussion 13
IV. TRAFFIC AND IMPROVEMENT ANALYSIS 21
A. Improvements Required for Existing Conditions 21
1. Roadway Improvements 21
2. Bicycle and Pedestrian Improvements 24
3. Pajarito Intersection Options 25
B. Growth Available from Roadway Improvements 30
1. Pajarito Intersection Options 33
2. Grable Re-Alignment 34
C. High Growth Scenario Evaluation 37

V. CONCLUSIONS AND RECOMMENDATIONS....42
A. Conclusions....42
B. Recommended Improvements....43

FIGURES

Figure 1 – Overall Vicinity Map.... 5
Figure 2 – South Portion of Corridor.... 6
Figure 3 – North Portion of Corridor 7
Figure 4 – Existing Conditions HCM Calculated 95th-Percentile Queue AM (PM) 17
Figure 5 – 2018 AM (PM) Peak Hour Traffic Volumes 20
Figure 6 – Improvements to Accommodate Existing Conditions 23
Figure 7 – Signalized Pajarito Intersection 26
Figure 8 – Roundabout Pajarito Intersection 27
Figure 9 – Realigned Pajarito Intersection....28
Figure 10 – Future Growth Traffic Volumes (33%) 32
Figure 11 – Realigned Grable Intersection 35
Figure 12 – High Growth Scenario (50% Growth) Traffic Volumes 41

TABLES

Table 1 – Bicycle and Pedestrian Count Summary....11
Table 2 – LOS Definitions 12
Table 3 – 2018 Existing Signalized Intersection Capacity Analysis Results....14
Table 4 – 2018 Existing Unsignalized Intersection Results....15
Table 5 – 2018 Build Signalized Intersection Capacity Analysis Results Improved....22
Table 6 – 2018 Build Unsignalized Intersection Results Improved....24
Table 7 – Delay Comparisons (sec) for Pajarito Options 29
Table 8 – 2038 Build Signalized Intersection Capacity Analysis Results 33% Growth Scenario – Improved....31
Table 9 – 2038 Build Unsignalized Intersection Results 33% Growth Scenario Improved ...33

Table 10 – Delay Comparisons (sec) for Pajarito Options – 33% Growth Scenario 34
Table 11 – 33% Growth Scenario Build Unsignalized Intersection Results Realigned Grable Intersection with Improvements 35
Table 12 – 2038 Build Signalized Intersection Capacity Analysis Results 50% Growth Scenario 38
Table 13 – 2038 Build Unsignalized Intersection Results 50% Growth Scenario 40

APPENDICES

Appendix A Existing Traffic Counts
Appendix B 2018 Existing Intersection Capacity Analysis
Appendix C 2018 Improved Intersection Capacity Analysis
Appendix D 2038 Improved Intersection Capacity Analysis (33% Total Growth / 1.43% Annual Growth)
Appendix E 2038 Improved Intersection Capacity Analysis (50% Total Growth / 2% Annual Growth)

I. INTRODUCTION AND SUMMARY

Los Alamos National Security, LLC (LANS) is evaluating the Diamond Drive corridor between West Jemez Road and Pajarito Road to determine if improvements are needed to accommodate expected future traffic volumes and to improve the pedestrian and bicycle user experience. This study will consider the vehicular traffic needs and evaluate alternates for improving traffic operations.

A. STUDY PURPOSE

The purpose of the traffic study is to determine the impacts on the roadway network from background growth and present options for improving traffic operations. A vicinity map that shows the study intersections is shown in Figure 1.

B. EXECUTIVE SUMMARY

1. SITE LOCATION AND STUDY AREA

The site is located on Los Alamos National Laboratory.

The study area consists of the following intersections:

- Diamond Drive and Pajarito Road (existing minor street Two-Way Stop Controlled unsignalized T-intersection)
- Diamond Drive and Sigma Road (full access signalized intersection)
- Diamond Drive and Eniwetok Drive (full access signalized intersection)
- Diamond Drive and South Driveway (existing minor street Stop Controlled unsignalized T-intersection west of Diamond that serves parking areas and Mercury Road)
- Diamond Drive and Grable (existing minor street Stop Controlled unsignalized T-intersection east of Diamond that serves the power plant)
- Diamond Drive and Coronado (existing minor street Stop Controlled unsignalized T-intersection)
- Diamond Drive and Embudo Avenue (existing signalized T-intersection)
- Diamond Drive and West Jemez Road (existing signalized T-intersection)

The intersection evaluations include analysis for the AM and PM peak hours for the following traffic conditions:

- Existing traffic (2018)
- Existing traffic (2018) with roadway and intersection improvements

- 2038 Horizon Year with growth allowed with roadway and intersection improvements identified that accommodate 2018 existing traffic levels
- 2038 Horizon Year with 50% increase in background traffic growth assumed based on input from LANS

2. PRINCIPAL FINDINGS

The traffic analysis found that the existing operations have queue spillover issues due to lane utilization, close intersection spacing, and high peak hour demand. This is due to the heavy directional nature of the traffic flows (large inflow in the AM and large outflow in the PM) resulting in large peaks desiring to go in the same direction (westbound-to-westbound on West Jemez and westbound-to-southbound on Diamond in the AM peak hour, and, eastbound-to-eastbound on West Jemez and northbound-to-eastbound on Diamond in the PM peak hour). Lane utilization impacts Diamond Drive as the majority of exiting traffic is destined to the east from Diamond Drive and there is only one lane on Diamond. Although the traffic analysis procedures suggest the intersections could operate at an acceptable level of service as an isolated intersection under existing geometry, the proximity of the intersections, inadequate queue storage, and the large peaking of traffic result in poor operations in the field under actual traffic conditions. The addition of a second northbound lane, beginning at Eniwetok, combined with aligning the two northbound lanes with the two northbound right turn lanes at West Jemez Road, would allow drivers to feel comfortable using either lane while driving north on Diamond Drive to their desired destination. The northbound left turn lanes at West Jemez Road would be the lanes that drivers would have to change lanes to enter, as the northbound left turn lane volume is less than 5% of the total northbound traffic, during the PM peak hour, and work acceptable with just a single northbound left turn lane.

By making the improvements described above to address existing traffic volumes, it will also provide sufficient capacity to accommodate ad addition 33% in traffic growth.

Another growth scenario that was evaluated was to increase the traffic by 50%, which would support 2% growth per year for 20 years. Based on input from LANS this could be a possible growth scenario for the potential land uses and mission changes over the next 20 years.

With the addition of the high growth scenario of a 50% increase in traffic, this additional traffic results in overcapacity issues with the proposed laneage and intersection improvements, particularly at the West Jemez Road and Diamond Drive intersection. To

improve level of service and eliminate queue spillover of traffic into upstream intersections an additional eastbound through is required on West Jemez Road, as well as a triple westbound left turn from West Jemez onto Diamond. These improvements will prevent queue spillover of the westbound left turn into the Vehicle Access Portal (VAP) in the AM peak hour, as well as prevent eastbound through queue spillover into the Casa Grande and Pajarito intersections with West Jemez Road in the PM peak hour.

Please note that with the 50% growth scenario, the intersections along West Jemez Road will also likely require improvements to accommodate this level of growth. Evaluation of impacts to West Jemez Road intersections, West Jemez and East Jemez intersection, and interactions with vehicles exiting the VAP were beyond the scope of this study.

This third westbound left turn lane requires an additional southbound lane on Diamond Drive. In the high growth scenario, this additional southbound lane would terminate at Eniwetok Drive as the southbound right turn lane.

Bicycle lanes are present on only a short stretch on Diamond on the approaches to Eniwetok Drive. In the rest of the corridor the bicyclists must share the road with vehicular traffic or use the sidewalk and share with pedestrians. To improve the safety of bicyclists, a 6-foot bike lane, plus a foot and a half buffer, should be added to the length of Diamond Drive.

Sidewalks are present, along the corridor, however much of the sidewalk is substandard in width for a pleasant pedestrian experience, lack a buffer from traffic, is in poor condition, and have no aesthetic treatments. A full 6-foot sidewalk, with landscape buffer should be constructed to improve the pedestrian perception of safety.

3. RECOMMENDED IMPROVEMENTS

The corridor would benefit from upgraded traffic signal equipment and retiming the traffic signals to optimize the timings and to interconnect the signals with a master controller at West Jemez Road, so each traffic signal can communicate with each other. This controller could also control the traffic signals along West Jemez Road at Casa Grande, Bikini Atoll and Pajarito.

Emergency response could be improved by adding emergency vehicle traffic signal pre-emption equipment to allow the emergency vehicles to change the traffic signal indications to green as they approach the signal.

Construct a second northbound lane from the westbound-to-northbound right turn lane at Eniwetok to where the second northbound through lane begins at the Coronado driveway south of Embudo Avenue.

Align the two northbound lanes with the two northbound right turn lanes at West Jemez Road.

Extend the westbound-to-northbound right turn lane merge from Pajarito onto Diamond to past Sigma Road to allow for additional queue storage for northbound traffic at Sigma Road.

Intersection improvements at the Pajarito and Diamond intersection by adding either a traffic signal or roundabout. The specific improvement at this intersection will be further evaluated during future design studies and after internal LANL planning reviews are completed.

Add a second southbound lane from West Jemez Road to south of Coronado Road.

Construct 6-foot sidewalks along the corridor to improve pedestrian accommodations.

Add a 6-foot (minimum) bike lane, plus 1.5-foot buffer, on both sides of Diamond Drive from Pajarito Road to West Jemez Road. This additional widening will improve both bicycle and pedestrian safety.

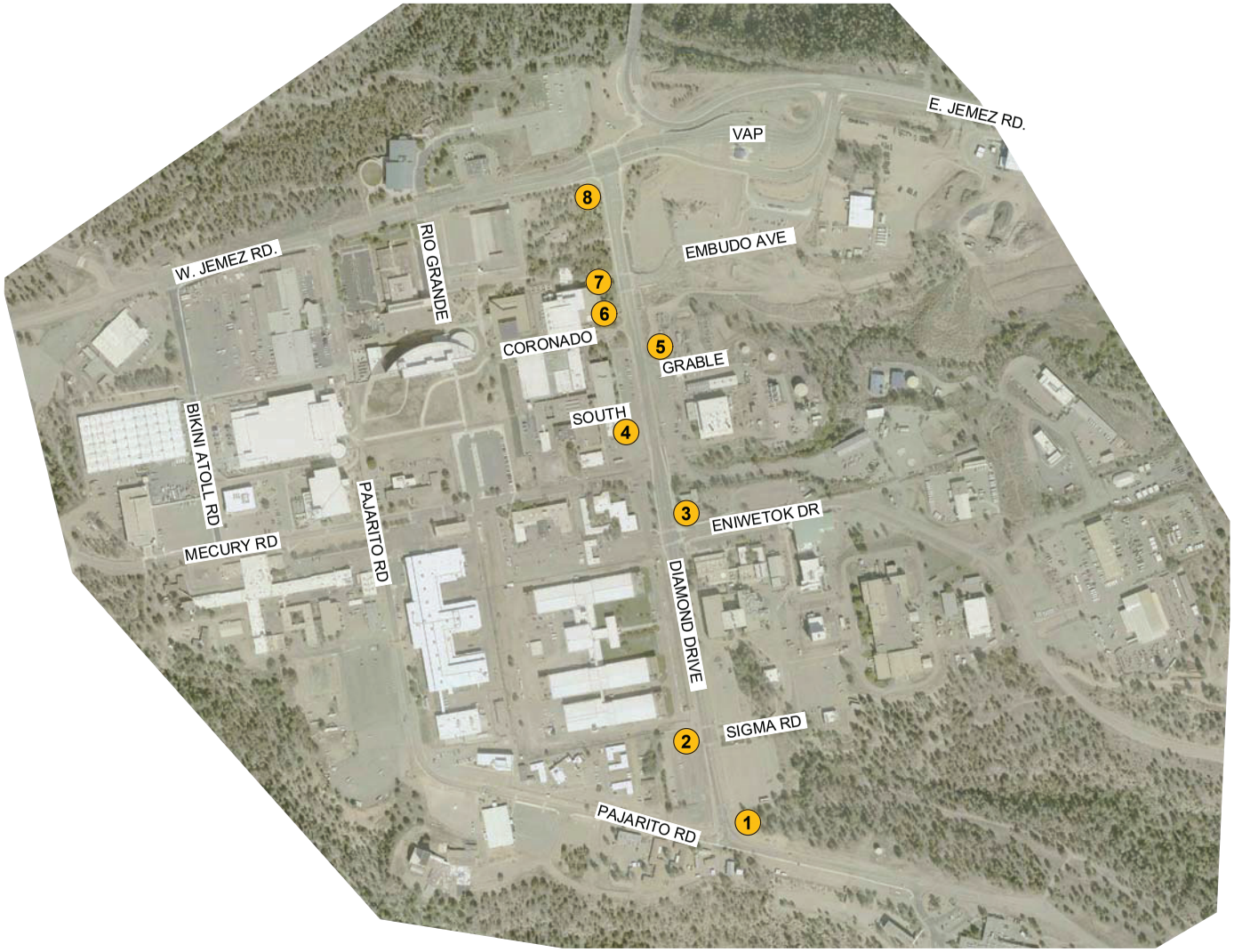

L:\Projects\20190126_TRANS\Study\Report--Production\Report Figures\20190126_Figures.dwg Oct 04, 2018 - 11:50am

Bohannan Huston
www.bhinc.com 800.877.5332

Diamond Drive Between West Jemez Road and Pajarito Road
Los Alamos National Laboratory
Comprehensive Traffic Study

Figure 1
Overall Vicinity Map



Bohannan Huston
www.bhinc.com 800.877.5332

Diamond Drive Between West Jemez Road and Pajarito Road
Los Alamos National Laboratory
Comprehensive Traffic Study

Figure 2
South Portion of Corridor

L:\Projects\20190126_TRANS\Study\Report-Production\Report Figures\20190126_Figures.dwg Oct 04, 2018 - 11:50am



Bohannan Huston
www.bhinc.com 800.877.5332

Diamond Drive Between West Jemez Road and Pajarito Road
Los Alamos National Laboratory
Comprehensive Traffic Study

Figure 3
North Portion of Corridor

L:\Projects\20190126_TRANS\Study\Report--Production\Report Figures\20190126_Figures.dwg Oct 04, 2018 - 11:50am

II. STUDY AREA CONDITIONS

A. STUDY AREA

The site is located on Los Alamos National Laboratory.

The study area consists of the following intersections:

- Diamond Drive and Pajarito Road (existing minor street Two-Way Stop Controlled unsignalized T-intersection)
- Diamond Drive and Sigma Road (full access signalized intersection)
- Diamond Drive and Eniwetok Drive (full access signalized intersection)
- Diamond Drive and South Driveway (existing minor street Stop Controlled unsignalized T-intersection west of Diamond that serves parking areas and Mercury Road)
- Diamond Drive and Grable (existing minor street Stop Controlled unsignalized T-intersection east of Diamond that serves the power plant)
- Diamond Drive and Coronado (existing minor street Stop Controlled unsignalized T-intersection)
- Diamond Drive and Embudo Avenue (existing signalized T-intersection)
- Diamond Drive and West Jemez Road (existing signalized T-intersection)

The intersection evaluations include analysis for the AM and PM peak hours for the following traffic conditions:

- Existing traffic (2018)
- Existing traffic (2018) with roadway and intersection improvements
- 2038 Horizon Year with growth allowed with roadway and intersection improvements identified that accommodate 2018 existing traffic levels
- 2038 Horizon Year with 50% increase in background traffic growth assumed based on input from LANS

B. EXISTING ROADWAY AND MULTIMODAL FACILITY DESCRIPTION

1. ROADWAY

See Figure 1 through Figure 5 for a graphic that is described below.

Except for north of Embudo Avenue, Diamond Drive has one vehicular travel lane in each direction, with left turn lanes at all intersections except for the Coronado Driveway. Dedicated right turn lanes are present on Diamond Drive at Eniwetok Drive. All minor streets

have exiting shared left/through and right turn lanes. All minor streets have a single-entry lane, although the northbound right turn lane at Eniwetok has a large radius with a merge onto Eniwetok, as does the eastbound right from Eniwetok onto Diamond, with a merge onto Diamond.

At Pajarito Road, there is a dedicated southbound left and right turn lane at the T-intersection from Diamond Drive onto Pajarito Road. Westbound on Pajarito Road, there is a dedicated, yield condition right turn lane with a large radius, that merges onto Diamond Drive. A single eastbound and westbound through lane are present on Pajarito and must stop at the stop sign at Diamond. The eastbound lane is a shared through/left turn lane.

At the West Jemez Road and Diamond Drive T-intersection, there is dual northbound left and dual northbound right turn lanes from Diamond onto West Jemez Road. Dual westbound left turn lanes and two westbound through lanes carry traffic west on West Jemez Road. A single eastbound right turn lane and two eastbound through lanes are available for traffic proceeding eastbound on West Jemez Road. This intersection is also used extensively by bicyclists and pedestrians from the townsite of Los Alamos, as they can bypass the Vehicle Access Portal by continuing straight across the Omega bridge and cross West Jemez Road on their way into LANL property.

At Embudo Avenue, one of the westbound-to-southbound left turn lanes from West Jemez Road dual left turn lanes converts to a southbound left turn lane, and all traffic continuing south on Diamond Drive must merge into the single southbound through lane. The westbound approach of Embudo has a dedicated left and dedicated right turn lane onto Diamond Drive. This intersection also sees large amounts of pedestrian traffic due to the Transit Center to the east. A significant number of pedestrians use the intersection crosswalk and a comparable number also use the pedestrian underpass just south of the intersection. At approximately the Coronado Driveway, Diamond Drive expands to two northbound lanes, with one a dedicated through lane, and the other a shared through/right turn lane at Embudo Avenue.

Each driveway, except the North driveway, has two exit lanes, one for right turns and one for left turns. Similarly, each driveway, except the North, has entering left turn lanes. No driveway has a dedicated entering right turn lane. Each driveway has a single-entry lane.

2. MULTI-MODAL

Sidewalks are present along the entire length of the Diamond Drive corridor between West Jemez Road and Pajarito Road, except for a short portion on the east side north of

Pajarito Road, where a dirt trail is present, suggesting pedestrian use. The sidewalks are typically 6-feet in width. Also, a portion of the distance between Eniwetok and Sigma on the west there are two sidewalks, one that appears to be generally used by bicyclists and the other, farther from the road, used by pedestrians.

Marked crosswalks are present on all four legs at all signalized intersections, and all driveways also have marked crosswalks parallel to Diamond Drive. None of the driveways have crosswalk markings to allow pedestrians to cross east-west across Diamond. Many of the markings have substantial deterioration due to vehicular traffic use.

All intersection crosswalks have Americans with Disability Act ramps and tactile detectable warning surfaces, although it does not appear they are all to current standards.

There is only a short portion of Diamond Drive that has an on-street bicycle lane (north and south of Eniwetok). The balance of the corridor has sharrows, which indicate to drivers they should share the road with bicyclists. During the site visits a relatively small proportion of bicyclists used the road surface and most appeared to use the sidewalks.

C. DATA SOURCES

The data used in this report consist of the traffic counts described below, aerial photography and mapping from Google Earth®, information provided by LANS, and site visits.

III. ANALYSIS OF EXISTING CONDITIONS

A. TRAFFIC COUNTS

Per contract, the traffic counts were collected by LANS Staff, using manual counters and training provided by Bohannan Huston, Inc.

Traffic count data collected was compared to previous counts and found to match closely to historical counts provided by LANS Traffic.

The first day of counts was June 28, 2018, with the rest of the counts July 9 through July 11 due to the July 4th holiday the previous week. There were no counts the week of July 4th, as that is a holiday week when traffic patterns are not at normal levels due to the holiday and likely Staff vacations.

Although the vehicular counts matched closely the previous counts provided by LANS, the counting of pedestrians, bicycles and heavy vehicles require additional steps in the manual counting process, and it appears the data collection for pedestrians and bikes was not applied as consistently as is was for collection of vehicle traffic counts. However, Bohannan Huston, Inc. attempted to rectify this to some degree based on discussions and information provided by LANS Staff.

B. EXISTING TRAFFIC CONDITIONS

Figure 5 is a summary of the existing peak hour traffic volumes, existing laneage, turning movements, and intersection level of service. Existing traffic counts are included in Appendix A.

The traffic counts included counts for heavy vehicles, pedestrians, and bicyclists. The tables below are a summary of the bicycle and pedestrian counts for the AM and PM peak hour, along with a tally of the number of jaywalkers during the entire count period.

Table 1 – Bicycle and Pedestrian Count Summary

	Pajarito		Sigma		Eniwetok		South Drive	
Mode	**AM**	**PM**	**AM**	**PM**	**AM**	**PM**	**AM**	**PM**
Bikes	36	33	23	11	19	15	18	10
Ped	5	6	20	10	45	39	31	38
Entire Count Jaywalkers	-	-	-	-	-	-	1	0

Table 1 – Bicycle and Pedestrian Count Summary (cont.)								
	Grable		Coronado		Embudo		West Jemez	
Mode	AM	PM	AM	PM	AM	PM	AM	PM
Bikes	15	3	11	14	36	29	27	8
Ped	24	25	68	122	202	171	90	51
Entire Count Jaywalkers	0	4	7	15	-	-	-	-

In addition to the above, 350 pedestrians were observed during the peak hours using the pedestrian tunnel south of Embudo.

C. EXISTING LEVELS OF SERVICE

The Sixth Edition of the *Highway Capacity Manual*[1] (HCM) defines Level of Service (LOS) for signalized and unsignalized intersections as follows:

Table 2 – LOS Definitions			
Level of Service	Definition	Signalized (sec/veh)	Unsignalized (sec/veh)
A	Most vehicles do not stop.	<10	<10
B	Some vehicles stop.	>10 and <20	>10 and <15
C	Significant numbers of vehicles stop.	>20 and <35	>15 and <25
D	Many vehicles stop.	>35 and <55	>25 and <35
E	Limit of acceptable delay.	>55 and <80	>35 and <50
F	Unacceptable delay.	>80	>50

Level of Service D is the generally acceptable level of service in urban areas and when intersections operate below this level, improvements are generally considered, where feasible.

1. SYNCHRO

Existing intersection traffic volumes and lane geometry were analyzed using the Synchro version 10 software that uses the signalized intersection, unsignalized intersection, and arterial analysis methodology from the Sixth Edition of the HCM. The Synchro model uses internal, iterative, proprietary optimization methods based on HCM calculated total

[1] Highway Capacity Manual 6th Edition, A Guide for Multimodal Mobility Analysis, Transportation Research Board, The National Academies of Sciences, Washington, DC, 2016

delays and the calculated number of stops to evaluate multiple traffic signal cycle lengths, green times provided for each movement of phase of traffic using the intersection, and traffic signal offsets (the time when each signal indication turns green as vehicles progress through the corridor) to determine a best overall signal timing plan for a corridor under the inputs given for the evaluation period. These timing plans are then evaluated using the HCM procedures to estimate the average delay for a typical peak hour operation. Please keep in mind it is an average delay for the entire peak hour, indicating some vehicles throughout the peak hour will have higher delay and some will have lower delay. Synchro estimates the expected precision of the calculated delays by the HCM methodology is 10% to 29%[2].

Individual intersection output for the existing conditions analysis is included in Appendix B.

Appendix B also includes a description of the data inputs and assumptions used in creating the Synchro model, as well as a certificate from the Synchro software indicating conformance with Highway Capacity Manual procedures.

D. EXISTING RESULTS DISCUSSION

Table 3 shows the results for the signalized analysis for the existing 2018 traffic volumes. This data is located on the individual intersection summary output for each intersection included in Appendix B, generally shown at the bottom of each page. The listed results are the average delay in seconds per vehicle, which is a weighted average of the delay for every vehicle that passes through the intersection in the peak hour evaluated.

The table also lists the volume-to-capacity ratio (v/c) for the movement with the highest v/c ratio at the intersection. The v/c ratio is also shown on the summary output pages in the Appendix, approximately in the middle for the signalized intersections, and in the bottom third for the unsignalized intersections. The v/c ratio is a ratio of the actual volume passing through the intersection (by movement – through, left, right, etc.) compared to the calculated capacity available to serve that movement. Volume-to-capacity ratios above 0.85 – 0.90 indicate that there are likely congestion problems beginning to occur at the intersection.

The last column in the table is the level of service, or LOS, which is derived from the computed delay for the intersection discussed above and the thresholds listed in Table 2, and is a letter grade that assesses the motorist's perception of delay. This information is

[2] Synchro Studio 10 User Guide, Trafficware, LLC, Sugarland, TX, October 2017, page 19-36

also on the summary output pages in the Appendix, near the bottom of the page near the reported delay. Signalized intersections have higher delay thresholds for each letter grade than do unsignalized intersections, as the assumption is that drivers will tolerate a longer delay knowing they will get to proceed within a relatively short period of time.

The output in the Appendix also report a lane group and approach delay. The lane group is the delay for each lane group, which may be a single movement if there is just a single lane (left, through, or right), or a shared movement (through/right, through/left, left/right, two throughs, or 2 throughs shared with a right or left). This is because the methodology cannot distinguish the delay for shared lanes.

The approach delay is the weighted average of an individual approach lane groups for a particular direction: westbound, eastbound, northbound, or southbound.

The results reported below were evaluated as semi-actuated, uncoordinated traffic signals, with a cycle length of 90 seconds, as complete, current signal timing plans were not made available, as well as any indication if the signals were interconnected. The results below are based on interpretation of the data provide by LANS and site observations.

From the tables it appears the signalized intersections currently operate at reasonable levels of service, with no individual movements LOS E or F, however a few movements do have high v/c ratios, indicating areas of further evaluation. As the reported delay do not agree with visual observations during the PM peak hour, a further review was conducted, particularly in the PM peak hour. During the AM peak period when the author was present, the results reported above seem indicative of the level of congestion observed.

Table 3 – 2018 Existing Signalized Intersection Capacity Analysis Results

Signalized Intersections	2018 AM Peak			2018 PM Peak		
	Delay (sec.)	Max V/C	LOS	Delay (sec.)	Max V/C	LOS
Diamond and Sigma	7.6	0.54	A	15.4	0.60	B
Diamond and Eniwetok	7.5	0.58	A	9.1	0.52	A
Diamond and Embudo	6.5	0.67	A	38.8	0.95	D
Diamond and West Jemez	15.7	0.85	B	23.7	0.92	C
No movements LOS E or F						

Table 4 – 2018 Existing Unsignalized Intersection Results

Intersection/Movement	2018 AM Peak				2018 PM Peak			
	Delay	v/c	Queue* (ft)	LOS	Delay	v/c	Queue* (ft)	LOS
Pajarito & Diamond - TWSC	Err**			F	59.7			F
EB Left	Err**	Err**	Err**	F	224	1.33	400	F
WB Through	231	1.30	325	F	26.0	0.52	75	D
WB Right	9.8	0.31	50	A	10.9	0.43	75	B
SB Left	8.1	0.30	50	A	7.7	0.17	25	A
SB Right	0	0.06	0	A	0.0	0.03	0	A
Pajarito & Diamond – if RAB	5.8			A	5.8			A
EB Approach	5.8	0.14	0	A	6.2	0.27	25	A
WB Through	4.1	0.16	25	A	4.2	0.15	25	A
WB Right	5.0	0.26	25	A	6.7	0.38	50	A
SB Left	7.4	0.42	50	A	5.1	0.23	25	A
SB Right	3.8	0.08	0	A	3.4	0.04	0	A
Diamond & South Dr – TWSC	0.6			E	1.9			D
NB Left	11.6	0.02	25	B	8.1	0.01	0	A
EB Left	37.2	0.13	25	E	30.4	0.34	50	D
EB Right	20.6	0.02	25	C	10.4	0.02	25	B
Diamond & Grable – TWSC	0.5			D	2.3			F
WB Left	33.6	0.02	25	D	51.1	0.07	25	F
WB Right	10.3	0.01	0	B	32.6	0.38	50	D
SB Left	8.1	0.05	25	A	12.3	0.14	25	B
Diamond & Coronado – TWSC	0.1			C	0.1			E
NB Left	10.7	0.01	0	B	0	0	0	A
EB Left/Right	21.3	0.02	25	C	37.1	0.03	25	E

TWSC – Two-way Stop controlled intersection
RAB – roundabout
* - HCM 95th percentile queue rounded to next 25-foot increment
** - volume exceeds capacity and delay. v/c and queue cannot be calculated

The poor performance in the PM peak hour is considered to be due to the lack of northbound capacity on Diamond Drive. The conflicting movements with exiting traffic at the West Jemez intersection, and the lane alignment at the West Jemez Road intersection, which result in long queues throughout the entire corridor during the peak hour. A queue diagram, showing the HCM calculated 95th - percentile queue, is shown in Figure 4.

At West Jemez Road, the northbound lanes align with the northbound left turn lanes, which have very low volume in the PM peak hour. The northbound right turn lanes at West Jemez Road are added on the right of Diamond Drive, so all drivers wanting to turn right (virtually all of the traffic in the PM peak hour) are stacked in the single right turn lane from West Jemez Road back to Pajarito Road. A second lane is added just south of Embudo; however, drivers tend to use only the right lane on Diamond north of Coronado as they approach the intersection of West Jemez, in order to ensure they can get into the

northbound right turn lanes at West Jemez. This poor lane utilization significantly degrades actual LOS as it essentially reduces Diamond to one northbound through lane as drivers are afraid they will not be able to turn right if they use the inside lane, and try to merge into the right turn lane, once it is present. This results in queue spillover into downstream intersections, and the lack of capacity (a second northbound lane) results in the backups observed towards Pajarito. The analysis presented above includes a lane utilization adjustment, which did affect the queue, but did not have much of an impact on LOS.

Another key factor leading to the large queues experienced on Diamond Drive is the large peak of exiting traffic and the desired destination for exiting vehicles. In the AM peak hour, entering traffic is primarily westbound from the VAP through the Diamond and West Jemez intersection. This traffic either turns left, onto southbound Diamond, or proceeds west to Casa Grande, Bikini Atoll or Pajarito. This traffic shares the same green time at the Diamond intersection.

In the PM peak hour, the drivers reverse their commute, and exit eastbound on West Jemez past Diamond, or northbound-to-eastbound from Diamond Drive onto West Jemez. This results in the exiting eastbound traffic on West Jemez Road having to share the green time with the northbound Diamond exiting traffic at the Diamond and West Jemez intersection, as they are conflicting movements in the PM peak hour. They cannot proceed simultaneously through the intersection as they do in the AM peak hour. This competition for intersection space and green time increases the congestion and queue on both Diamond Drive and West Jemez Road.

Highway Capacity Manual procedures assume the traffic signals operate in isolated conditions, meaning the procedures assume there is sufficient spacing between traffic signals to accommodate queue between intersections, as well as sufficient turn bay queue storage, so there is no queue spillover from intersection to intersection or beyond a turn bay. A review of the 95th-percentile queue results in Appendix B (approximately two-thirds down the page with the column heading “%ile BackOfQ(95%), veh/ln”) show the northbound queues in the PM peak hour at the Embudo intersection have substantial back up past available storage: 16 vehicles for the northbound through queue and 25 vehicles for the northbound through/right queue. As there are actually not two lanes through the intersection, these two queues are added together to estimate the actual queue at the intersection. This combined 41-vehicle queue is 1,025 feet (using 25-feet as an estimate of the typical distance for vehicles and the gap between vehicles). This 1,025-foot queue is

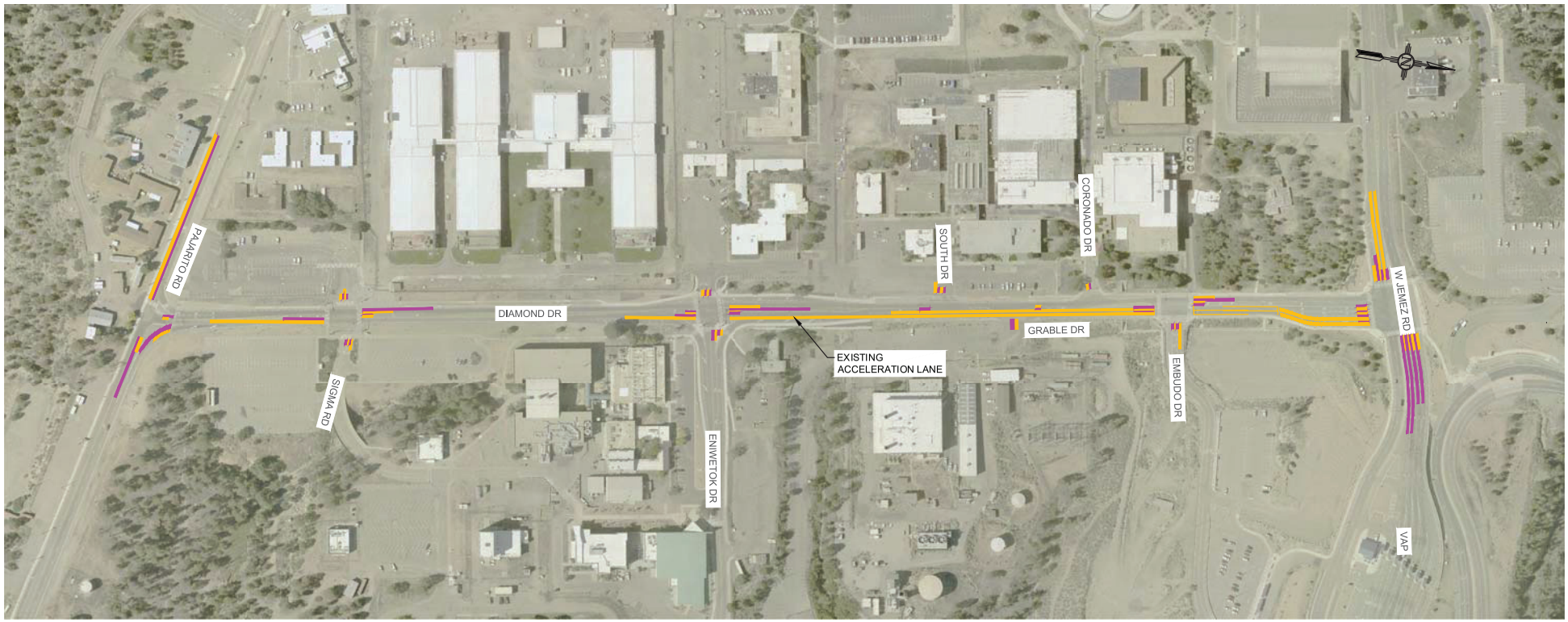

L:\Projects\20190126_TRANS\Study\References\Existing\20190126_QL.dwg Oct 04, 2018 - 11:50am

	Diamond Drive Between West Jemez Road and Pajarito **Los Alamos National Laboratory** **Comprehensive Study**	**Figure 4** **Existing Conditions** **HCM Calculated 95th Percentile** **AM(PM) Queue Lengths**

approximately the distance between Embudo and Eniwetok. As vehicles are continually added to the queue from the westbound-to-northbound merge lane at Eniwetok, as well as from the driveways at Coronado, Grable and the South driveway, this spillover is continually added to and exacerbated, and impacts the rest of the network by spilling over into Sigma and back towards Pajarito. This spillover is not considered in the HCM methodology or results, which assumes adequate spacing and capacity that prevents queue spillover. This spillover results in a noticeable effect on actual delays and queues experienced by drivers in the field, that is not reflected in the analysis results.

The results in Appendix B also indicate the PM peak hour northbound queue at the Sigma intersection has a queue of 12 vehicles, or approximately 300 feet, which will back up past the location where the westbound-to-northbound right turn lane merges with the northbound through traffic (approximately 225 feet south of Sigma). Therefore, the northbound queue at Sigma backs up toward the Pajarito intersection as westbound-to-northbound right turning vehicles are added to the queue.

The factors described above are considered to be the cause of the poor operations experienced along Diamond Drive in the PM peak hour.

The unsignalized intersection results shown in Table 4, show that the intersection of Pajarito Road and Diamond Drive currently operates at LOS F in both the AM and PM peak hours under the existing unsignalized control, with very high delay for the eastbound approach on Pajarito. Additional analysis reported later in this document will evaluate this intersection with both a traffic signal and roundabout alternatives, but the table does show the intersection will operate at acceptable levels of service as a roundabout under existing volumes. The future results presented in Table 5 on page 22, and discussed in Section IV.A.3.a), will show that it will also operate at acceptable levels of service if signalized.

Anecdotal observations of the traffic counters also indicated several near-miss crashes were observed during the traffic count periods at the Diamond and Pajarito intersection.

The unsignalized results in Table 4 show the driveways have poor level of service and high delay during the peak hour, particularly for the exiting left turn movements. This is not a surprise, as many unsignalized minor streets and driveways operate with poor levels of service when intersecting a high-volume arterial. A future consideration could be to realign the Grable driveway with the South driveway, and this new intersection would be approximately 550 feet from Eniwetok and Embudo, approximately midway between the two intersections. However, it is expected that these driveways operate at acceptable delays

outside of the peak hour, thereby negating the need for the expense of the realignment if willing to accept poor LOS during peak hours for minor street movements. Realignment of this intersection will be discussed further in Section IV.B.2, Grable Re-Alignment, on page 34.

Please note this report references the level of service of the unsignalized intersection the same as the worst movement level of service at that intersection. This is done to ensure visibility and discussion of the poor level of service of the movement, and not necessarily as an indication of the overall performance of the intersection, nor to indicate improvements are needed. There are situations similar to this corridor, where high delays are accepted during the peak hours for minor street intersections that do not have appropriate spacing, or low volumes opposing a high volume major street, and operate acceptably during non-peak hours.

Also, in general, if this report reports a queue length, it is the 95th percentile queue length, unless otherwise specified.

Figure 5 shows the number of lanes, movement LOS, traffic volumes, and overall intersection level of service for each intersection.

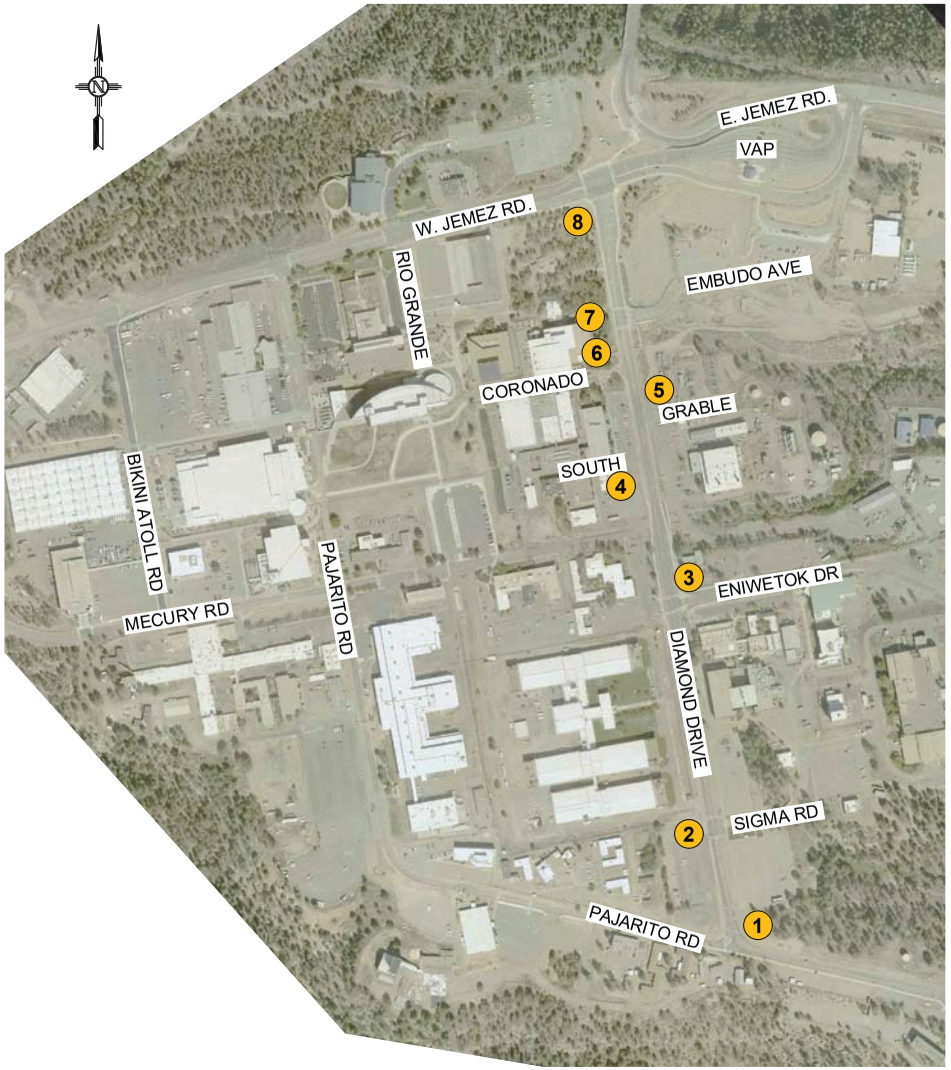

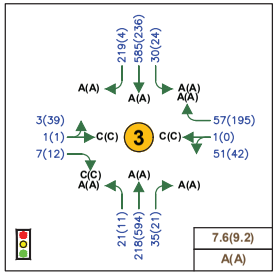

Diamond/Eniwetok

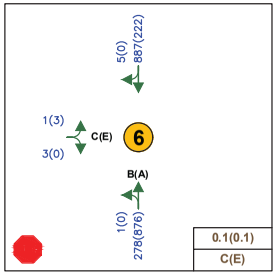

Diamond/Coronado

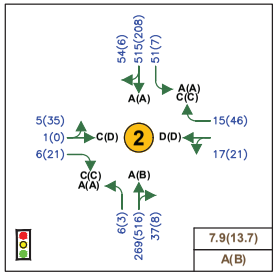

Diamond/Sigma

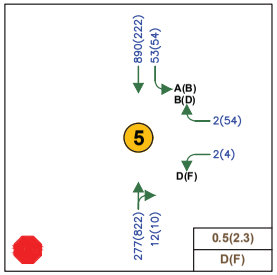

Diamond/Grable

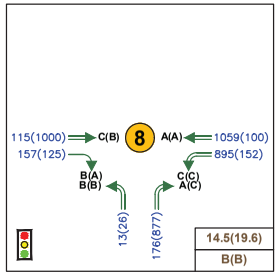

Diamond/West Jemez

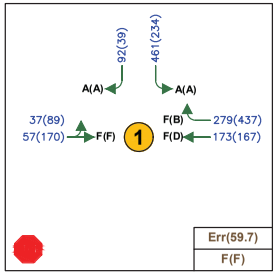

Pajarito/Diamond

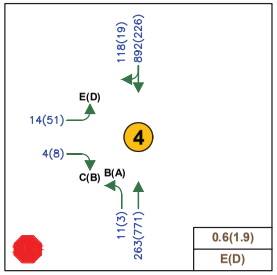

Diamond/South Drive

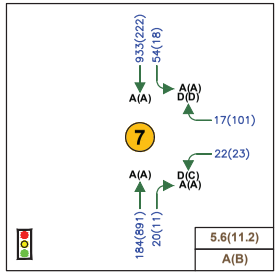

Diamond/Embudo

LEGEND

Thru Lanes (# as indicated)

Turning Lanes (# as indicated)

1234(1234) AM(PM) Traffic Counts

L:\Projects\20190126_TRANS\Study\Report-Production\Report Figures\20190126_Figures.dwg Oct 04, 2018 - 11:50am

Bohannan Huston
www.bhinc.com 800.877.5332

Diamond Drive Between West Jemez Road and Pajarito Road
Los Alamos National Laboratory
Comprehensive Traffic Study

Figure 5
2018 AM (PM) Peak Hour Traffic Volumes

IV. TRAFFIC AND IMPROVEMENT ANALYSIS

A. IMPROVEMENTS REQUIRED FOR EXISTING CONDITIONS

1. ROADWAY IMPROVEMENTS

The above existing conditions analysis indicates improvements are necessary to improve traffic operations under existing traffic volumes. As it is impossible to lengthen the corridor to allow additional queue storage length, it is necessary to widen the corridor to increase available storage length.

As the existing queues back up from Embudo south to Eniwetok, and then from Sigma back to Pajarito, these locations are the focus of the proposed improvements. Additionally, there is concern of the southbound queue in the AM peak hour at Embudo backing up into the West Jemez intersection, so improvements will be considered at this location as well.

These improvements consist of:

- A traffic signal or roundabout at Diamond and Pajarito.

This intersection should retain its current lane configuration of a dedicated westbound right turn and separate westbound through lane and dedicated southbound right and left turn lanes. An eastbound left turn lane is added to reduce the queue length for the eastbound approach. The westbound right turn lane radius could be reduced to improve bicyclists perception of safety. The southbound right turn lane radii could also be reduced for the same reason.

For the roundabout scenario, a westbound and southbound right turn bypass lane is added to remove the right turn traffic from these approaches from circulating through the roundabout. Two eastbound circulating lanes are also included so the southbound-to-eastbound left turn and the eastbound through movements can move simultaneously and avoid conflict with the southbound-to-eastbound left turn circulating volume. This would require widening of Pajarito Road east of the intersection to allow these two movements to merge back into a single lane Pajarito Road.

- Extend the westbound-to-northbound merge from Pajarito Road to north of Sigma Road.

This is to allow sufficient length for the merge to occur and to provide sufficient queue storage length to limit spillover to the Pajarito intersection.

- Add a second northbound lane from the Eniwetok Drive westbound-to-northbound right turn merge lane to connect to the second northbound lane that begins at Coronado Drive.

This second lane added from Eniwetok north to Embudo will provide additional capacity and queue storage for northbound traffic as it approaches West Jemez Road.

- Interconnect the traffic signals with upgraded traffic signal equipment so they communicate with each other and coordinate the traffic signal timing to improve progression along the Diamond corridor.

Figure 6 shows the above improvements.

The HCM results for the improved condition is shown in Table 5, with the Synchro summary output sheets included in Appendix C. The results indicate the intersections will operate at acceptable levels of service, however, as was shown in the existing conditions analysis above, it is necessary to review the queue lengths along the corridor, particularly at Embudo and Sigma.

Table 5 – 2018 Build Signalized Intersection Capacity Analysis Results Improved

Signalized Intersections	2018 Build 1 AM Peak			2018 Build 1 PM Peak		
	Delay (sec.)	Max V/C	LOS	Delay (sec.)	Max V/C	LOS
Diamond and Sigma	5.7	0.52	A	14.6	0.50	B
Diamond and Eniwetok	4.5	0.70	A	4.9	0.46	A
Diamond and Embudo	5.4	0.66	A	10.9	0.78	B
Diamond and West Jemez	20.8	0.87	C	24.9	0.85	C
Diamond and Pajarito	14.8	0.65	B	11.9	0.44	B
no movements LOS E or F						

The PM northbound queue, taken from Appendix C, at Embudo for the improved scenario is 5 vehicles, or 125 feet, well short of the Eniwetok intersection. At Sigma, the northbound queue is 7 vehicles, or 175 feet, providing sufficient length for vehicles to queue without backing into the Pajarito intersection.

A review of queues from Appendix C shows that vehicle queues were also acceptable and did not result in queue spillover into adjacent intersections.



L:\Projects\20190126\TRANS\Study\Workarea\20190126Design03.dwg Oct 04, 2018 - 11:50am

	Diamond Drive Between Wst Jemez Road and Pajarito Road **Los Alamos National Laboratory** **Comprehensive Traffic Study**	**Figure 6** **Improvements to Accommodate Existing Conditions**

Table 6 – 2018 Build Unsignalized Intersection Results Improved								
Intersection/Movement	2018 Build 1 AM Peak				2018 Build 1 PM Peak			
	Delay	v/c	Queue* (ft)	LOS	Delay	v/c	Queue* (ft)	LOS
Diamond & South Dr – TWSC	0.5			D	1.1			C
NB Left	11.6	0.02	25	B	8.1	0.01	0	A
EB Left	32.6	0.11	25	D	17.9	0.21	25	C
EB Right	2.07	0.02	25	C	10.4	0.02	25	B
Diamond & Grable – TWSC	0.5			E	1.5			F
WB Left	36.4	0.02	25	E	55.6	0.08	25	F
WB Right	9.5	0.01	0	A	15.8	0.19	25	C
SB Left	8.1	0.05	25	A	12.4	0.14	25	B
Diamond & Coronado – TWSC	0.1			C	0.1			C
NB Left	10.7	0.01	0	B	0	0.0	0	A
EB Left/Right	20.5	0.02	25	C	20.8	0.02	0	C
* - HCM 95th percentile queue rounded to next 25-foot increment ** - volume exceeds capacity and delay. v/c and queue cannot be calculated								

The unsignalized results in Table 6 show the driveways will again have poor level of service and high delay, particularly for the exiting left turn movements. This is not a surprise, as many unsignalized minor streets and driveways operate with poor levels of service when intersecting a high-volume arterial. However, it is expected that these driveways operate at acceptable delays outside of the peak hour.

2. BICYCLE AND PEDESTRIAN IMPROVEMENTS

As discussed in Section II.B.2, Existing Roadway and Multimodal Facility Description on page 8, the bicycle infrastructure is limited and the pedestrian facilities are inconsistent. The bicycle and pedestrian counts in Table 1 indicate high bicycle use along the corridor, with significant pedestrian volumes, particularly at West Jemez and Diamond, and Embudo and Diamond.

Multi-modal level of service is based on the user's satisfaction with available accommodations[3], i.e., the availability of on-street bike lanes, consistent sidewalks, bike buffer, and landscape buffers between traffic and pedestrians, adjacent roadway volume and vehicle speeds, to name the major considerations.

[3] National Cooperative Highway Research Program (NCHRP) Report 616, Multimodal Level of Service Analysis for Urban Streets, National Academies of Sciences Transportation Research Board, Washington, DC, 2008, page 92

As many of these factors are not present on the existing roadway, improvements to add them will be recommended, such as on-street bike lanes with a bike buffer, continuous sidewalks and a landscape buffer between the travel lane and the pedestrians, These improvements will increase separation between vehicular traffic and bicyclists and pedestrians, thereby improving their experience and likely increasing their satisfaction with the accommodations.

3. PAJARITO INTERSECTION OPTIONS

Three options were evaluated for the intersection of Pajarito and Diamond Drive: 1) traffic signalization, 2) a roundabout, and, 3) realignment. Each will be discussed below, with Table 7 showing the comparison of the intersection level of service.

a) *Traffic Signal – Option A*

The first option signalizes the intersection, along with the addition of an eastbound left turn lane to minimize queues on the eastbound approach. A figure showing this option is shown in Figure 7. Results are shown in Table 5, and indicate it will operate at acceptable levels of service if signalized.

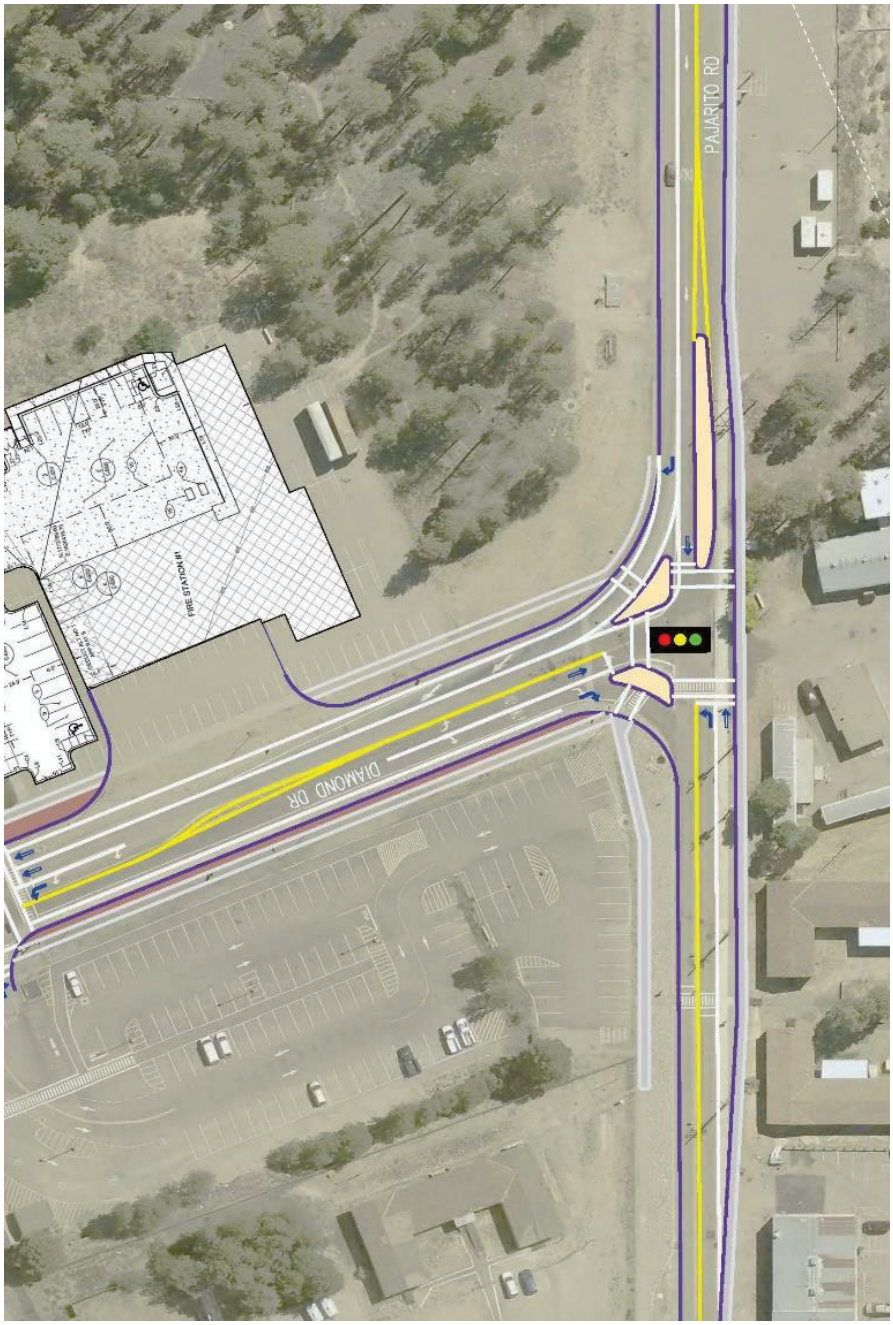

Figure 7 – Signalized Pajarito Intersection

b) *Roundabout – Option B*

A roundabout was also considered for the intersection. To accommodate the TRU-PAC vehicles, a two-lane roundabout is necessary to provide sufficient vehicle tracking through the intersection. The roundabout is shown in Figure 8 with results shown in Table 4.

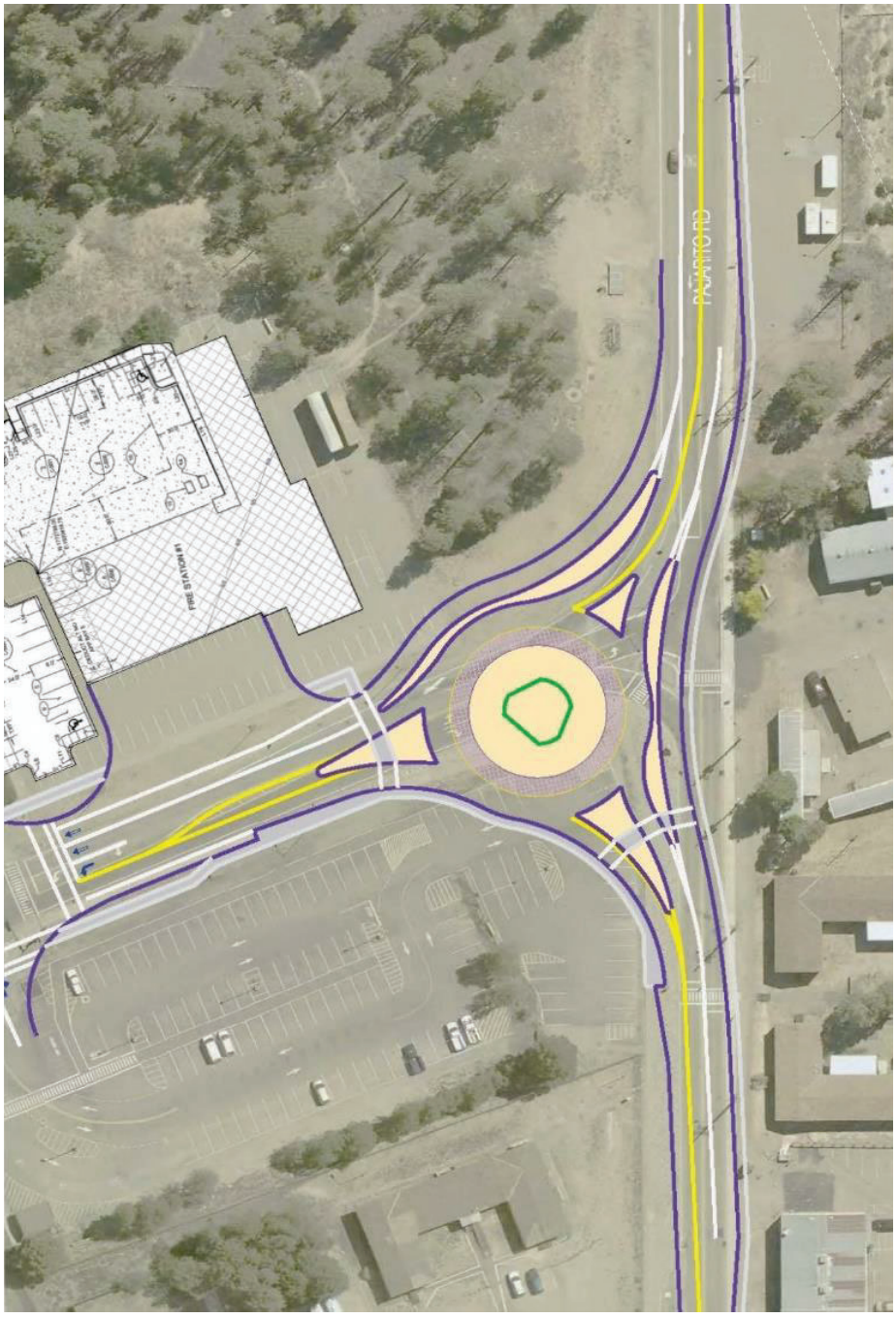

Figure 8 – Roundabout Pajarito Intersection

c) *Realignment – Option C*

The westbound-to-northbound traffic on Pajarito to Diamond, and the southbound-to-eastbound movements on Diamond to Pajarito, currently have the highest volumes at the intersection. The realigned option realigns the intersection, so these movements are the "main" street, and the west leg of Pajarito tees into them as shown in Figure 9, with results summarized in Table 7.

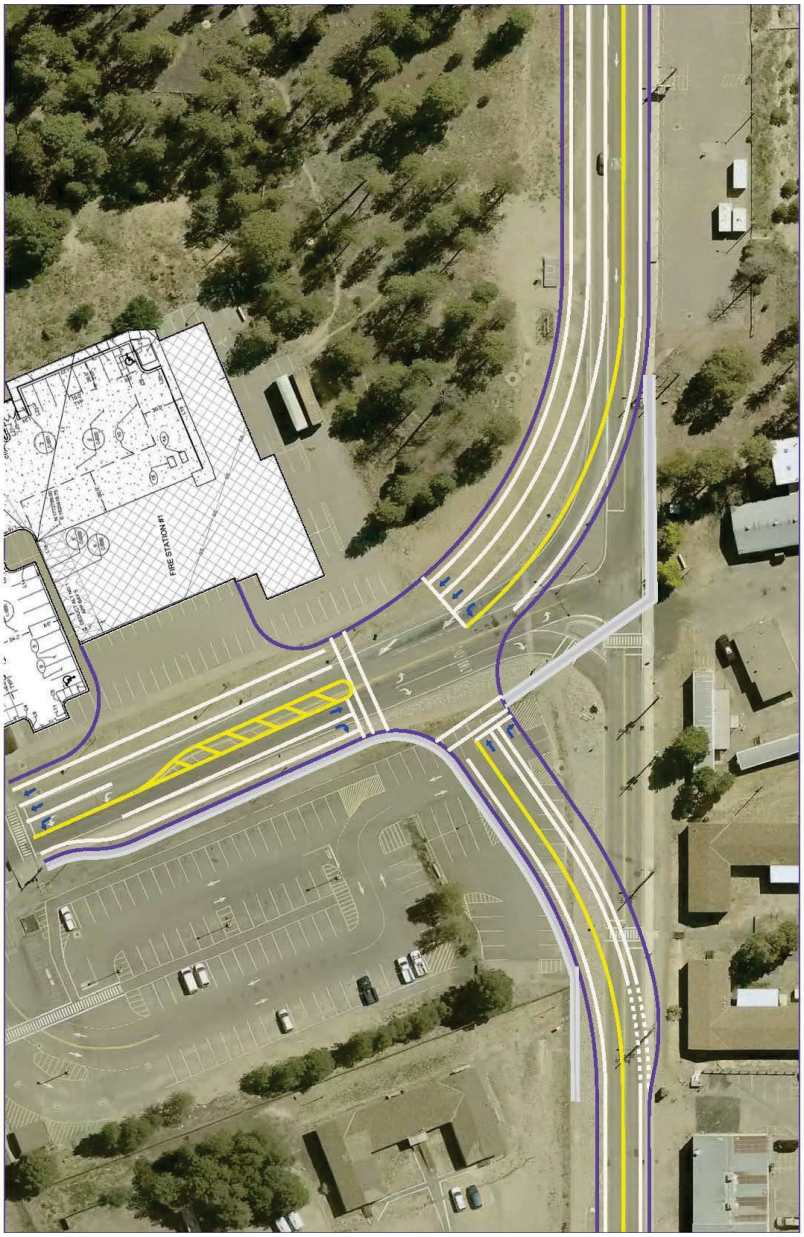

Figure 9 – Realigned Pajarito Intersection

d) *Discussion of Pajarito Options Traffic Operations*

The HCM results for the three options for Pajarito are shown in Table 7. It can be seen from the table the intersection in its current alignment has the highest overall delay, and the second highest delay for the movement with the highest, or worst, delay. The realigned intersection also has low overall delay, but due to the corridor timing preferring the "main" street, to improve vehicular progression along the main street corridor, the realigned intersection has the highest delay for the movement that has the worst delay. As the roundabout is designed to keep traffic flowing, albeit at a slower speed, it has the lowest delay of the options evaluated.

A study of the table shows the roundabout option has the lowest delay overall and for the movement with the highest delay, and the other alternatives have higher overall delay, and higher delay for the movement with the highest, or worst, delay.

Table 7 – Delay Comparisons (sec) for Pajarito Options

Peak Hour	Signal w/EB Left		Roundabout		Realigned with Signal	
	Overall Intersection	Worst Movement	Overall Intersection	Worst Movement	Overall Intersection	Worst Movement
AM	14.8	37.1	5.4	7.3	7.4	49.4
PM	11.9	18.7	4.6	6.7	7.0	21.4

B. GROWTH AVAILABLE FROM ROADWAY IMPROVEMENTS

As the level of service and queue discussed in Section IV.A, Improvements Required for Existing Conditions, provided acceptable levels of service with vehicle queues that could be accommodated within the storage available, a sensitivity analysis was performed to determine the additional growth in traffic volumes that could occur and still operate at an acceptable level of service and queue.

Using the capabilities of the Synchro software to input growth rates, the corridor was evaluated until queue spillover was reached. The controlling intersection was found to be the intersection of West Jemez Road and Diamond Drive, due to the PM conflict of the eastbound through traffic and northbound right turn traffic competing for the same green time at the traffic signal. This intersection does not control in the AM peak hour as the movements in the AM peak hour are both westbound movements, the westbound through and westbound through, and share the green time.

The available traffic growth was found to be 33%, or 1.43% a year compounded over a 20-year period. The traffic volume for this scenario is shown in Figure 10.

A quirk of the Synchro output sheets is that when the input growth rate feature of Synchro is used, it does not adjust the Traffic Volume (veh/h) on the summary report (second line of the report). Instead it increases the Adj Flow Rate, veh/h (adjusted flow rate, vehicles/hour), the value used in the calculation. Reviewing the Synchro summary report in Appendix D for the Diamond and West Jemez intersection (page 12 of Appendix D) for the eastbound through movement (as it is 1,000 vehicles in the PM peak hour and makes the math easier) illustrates the adjustments made. The input volume is 1,000 vehicles per hour. The growth rate (not shown anywhere on the summary sheet, another quirk of the report) is 33%, or 1.33. The peak hour factor (one line below the Adj Flow Rate in the report), is used to adjust the hourly volume to the 15-minute volume actually used in the analysis, is 0.97 (consider it to be a safety factor in the analysis).

The volume used in the analysis for this example, the eastbound through at West Jemez in the PM peak hour is: 1,000 vehicles per hour (the 2018 volumes) multiplied by the growth rate of 1.33, which equals 1,333 vehicles per hour. This number is then divided by the peak hour factor of 0.97 (to represent the traffic volume of the peak 15 minutes if it were to occur during an hour) is 1,333 divided by 0.97 equals 1,371 vehicles per hour. This is the value shown in the Adj Flow Rate row for the eastbound through movement and used in the analysis of the intersection.

The HCM results for the improved condition with the 33% growth scenario is shown in Table 5, with the Synchro summary output sheets included in Appendix D. The results indicate the intersections will operate at acceptable levels of service, however, again it will be necessary to review the queue lengths.

Table 8 – 2038 Build Signalized Intersection Capacity Analysis Results
33% Growth Scenario – Improved

Signalized Intersections	2038 Build 1 AM Peak			2038 Build 1 PM Peak		
	Delay (sec.)	Max V/C	LOS	Delay (sec.)	Max V/C	LOS
Diamond and Sigma	6.6	0.73	A	13.6	0.74	B
Diamond and Eniwetok	10.9	0.93	B	6.5	0.70	A
Diamond and Embudo	12.2	0.88	B	13.7	0.87	B
Diamond and West Jemez	22.6	0.95	C	37.0	0.96	D
no movements LOS E or F						

The PM northbound queue, taken from Appendix D, at Embudo for the improved scenario is now 6 vehicles, or 150 feet, well short of the Eniwetok intersection. At Sigma, the northbound queue is now 8 vehicles, or 200 feet, providing sufficient length for vehicles to queue without backing into the Pajarito intersection.

With the 33% growth, the northbound right turn lane queue from West Jemez is 16 vehicles, or approximately 400 feet, would come close to spilling over into the Embudo intersection, which would then lead to additional operational difficulties for the corridor. This condition that limits the growth on the corridor.

The 33% growth also resulted in a 25-vehicle, 650-foot queue for the PM peak hour for eastbound through traffic at West Jemez Road, which is almost the distance back to the Casa Grande intersection. Above 33% growth the eastbound queue would begin to spillover into the Casa Grande intersection, and again begin to affect traffic operations, but this time on West Jemez Road. As will be shown later, this would require widening of West Jemez Road to achieve satisfactory levels of service on Diamond Drive. This level of improvements was beyond the scope of this project.



AM Peak Hour

PM Peak Hour

Figure 10 – Future Growth Traffic Volumes (33%)

Table 9 – 2038 Build Unsignalized Intersection Results 33% Growth Scenario Improved								
Intersection/Movement	2038 Build 1 AM Peak				2038 Build 1 PM Peak			
	Delay	v/c	Queue* (ft)	LOS	Delay	v/c	Queue* (ft)	LOS
Diamond & South Dr – TWSC	1.0			F	1.8			D
NB Left	14.6	0.04	25	B	8.4	0.01	0	A
EB Left	69.4	0.28	25	F	28.3	0.38	50	D
EB Right	31.5	0.04	25	D	11.3	0.03	25	B
Diamond & Grable – TWSC	0.5			F	2.5			F
WB Left	74.3	0.06	25	F	186	0.29	25	F
WB Right	9.8	0.01	0	A	23.1	0.35	50	C
SB Left	8.5	0.07	25	A	17.3	0.27	50	C
Diamond & Coronado – TWSC	0.1			D	0.1			D
NB Left	12.6	0.01	0	B	0.0	0.0	0	A
EB Left/Right	30.5	0.04	25	D	28.7	0.03	25	D
* - HCM 95th percentile queue rounded to next 25-foot increment ** - volume exceeds capacity and delay. v/c and queue cannot be calculated								

The unsignalized results in Table 9 show the driveways will again have poor level of service and high delay, particularly for the exiting left turn movements. This is not a surprise, as many unsignalized minor streets and driveways operate with poor levels of service when intersecting a high-volume arterial. However, it is expected that these driveways operate at acceptable delays outside of the peak hour.

1. PAJARITO INTERSECTION OPTIONS

Three options were again evaluated for the intersection of Pajarito and Diamond Drive: 1) traffic signalization, 2) a roundabout, and, 3) realignment. Each will be discussed below, with Table 10 showing the comparison of the intersection level of service.

a) *Traffic Signal – Option A*

The first option is the signalized intersection with the addition of the eastbound left turn lane as discussed earlier, and shown in Figure 7 on page 26.

b) *Roundabout – Option B*

A roundabout was again evaluated as discussed earlier and is shown in Figure 8 on page 27.

c) *Realignment – Option C*

The westbound-to-northbound and southbound-to-eastbound movements currently have the highest volumes. The realigned option realigns the intersection, so these movements are the "main" street, and the west leg of Pajarito tees into them as shown in Figure 9 on page 28.

d) *Discussion*

The HCM results for the three options for Pajarito are shown in Table 10. As under existing traffic volumes, the intersection in its current alignment has the highest overall delay, and the second highest delay for the movement with the highest, or worst, delay. The realigned intersection also has low overall delay, but due to the corridor timing preferring the "main" street, in order to improve vehicular progression along the corridor, the realigned intersection has the highest delay for the movement that has the worst delay. As the roundabout is designed to keep traffic flowing, albeit at a slower speed, it has the lowest delay of the options evaluated.

Table 10 – Delay Comparisons (sec) for Pajarito Options – 33% Growth Scenario

Peak Hour	Signal w/EB Left		Roundabout		Realigned with Signal	
	Overall Intersection	Worst Movement	Overall Intersection	Worst Movement	Overall Intersection	Worst Movement
AM	15.8	36.7	7.1	10.6	8.4	42.6
PM	12.8	20.1	5.9	9.0	8.4	22.8

Please note the results above have different traffic volumes and a different traffic signal timing plan than that evaluated in Table 7, and therefore a direct comparison of the results in not meaningful due to those changes in traffic volumes and signal timing.

2. GRABLE RE-ALIGNMENT

As part of the scope, it was requested to evaluate the possibility of combining driveways along Diamond Drive. The best candidate for this, due to intersection spacing, is to realign the Grable driveway with the South driveway, as shown in Figure 11.



Figure 11 – Realigned Grable Intersection

Table 11 – 33% Growth Scenario Build Unsignalized Intersection Results Realigned Grable Intersection with Improvements								
Intersection/Movement	**2038 Build 1 AM Peak**				**2038 Build 1 PM Peak**			
	Delay	**v/c**	**Queue* (ft)**	**LOS**	**Delay**	**v/c**	**Queue* (ft)**	**LOS**
Diamond & Grable – TWSC	0.5			E	1.5			F
WB Left	36.4	0.02	25	E	55.6	0.08	25	F
WB Right	9.5	0.01	0	A	15.8	0.19	25	C
SB Left	8.1	0.05	25	A	12.4	0.14	25	B
* - HCM 95th percentile queue rounded to next 25-foot increment ** - volume exceeds capacity and delay. v/c and queue cannot be calculated								

The unsignalized results in Table 11 show the realigned driveways will also have poor level of service and high delay, particularly for the exiting left turn movements as do the intersections in their current configuration. As they have poor performance as separate intersections, it is no surprise they have poor performance when combined. However, it is

expected that these driveways operate at acceptable delays outside of the peak hour, thereby negating the need for the expense of the realignment.

It is not recommended the realigned intersection, if implemented, be signalized. This is because of the proximity of the Eniwetok signalized intersection, and the concern over queue spillover into it and the impact from the free-flow westbound-to-northbound right turn volume from Eniwetok onto Diamond.

A further concern would be the likelihood of driver confusion for drivers leaving the parking lots on Grable and the South driveway. As the current configuration has parking on both the north and south sides of the intersection, the short throat distance (space for vehicles to stack when waiting at the intersection) could cause confusion as to who has the right-of-way when the traffic signal indication for the driveway is green. The concern would be as the signal is nearing the end of the green cycle for the driveways, drivers would accelerate from both directions, potentially dealing to an increase in crashes as drivers try to make the light.

C. HIGH GROWTH SCENARIO EVALUATION

As was mentioned in the previous section, the proposed improvements to improve traffic operations for existing traffic levels also resulted in acceptable traffic operations for 33% more traffic, or 1.43% a year over 20 years. A potential growth scenario of 2% a year over 20 years, or a total growth of 150% (50% more traffic) was also evaluated to determine the levels of improvement required to accommodate this high growth scenario.

This second set of improvements will include All improvements identified in the previous improvements plus:

- The addition of a third lane on West Jemez Road through the intersection with Diamond Drive. This includes widening of West Jemez both west and east of the intersection.

On the east this widening would extend to where three lanes begin on the approach to the West Jemez and East Jemez Road intersection. On the west this will extend back 500 feet towards Casa Grande to ensure there is sufficient length to accommodate predicted queues. It is likely this widening of West Jemez would extend farther west than this, as the West Jemez intersections of Casa Grande, Bikini Atoll, and Pajarito are analyzed with this additional traffic growth.

- Add a third westbound-to-southbound left turn lane on West Jemez Road at the Diamond Drive intersection.

This additional left turn lane is required so that the vehicle queue does extend back into the VAP.

- A third southbound lane would be constructed on Diamond Drive to accept the third westbound-to-southbound left turn lane from West Jemez Road to Diamond Drive.

This additional lane would extend to Eniwetok Drive. One of the southbound lanes would convert to a left turn lane at Embudo as it does today. The other would continue south to Eniwetok and drop as the southbound right turn lane.

- Extend the westbound-to-northbound right turn lane from Pajarito in the previous improvements through the Sigma intersection to Eniwetok where it will drop as the right turn lane. Also construct a dedicated northbound right turn lane at Sigma.

This is in order to provide two (2) northbound through lanes through the Sigma intersection in order to prevent the northbound queue from spilling back into the Pajarito intersection with Diamond.

Figure 12 shows the traffic volumes along the Diamond Drive corridor for this high growth scenario.

Table 12 shows the results for the signalized analysis for the high growth traffic volumes with the second set of mitigation improvements discussed above.

Table 12 – 2038 Build Signalized Intersection Capacity Analysis Results 50% Growth Scenario

Signalized Intersections	2038 Build 2 AM Peak			2038 Build 2 PM Peak		
	Delay (sec.)	V/C	LOS	Delay (sec.)	V/C	LOS
Diamond and Sigma	6.4	0.71	A	15.6	0.75	B*
Diamond and Eniwetok	6.3	0.81	A	11.9	0.83	B
Diamond and Embudo	3.4	0.48	A	7.9	0.83	A
Diamond and West Jemez	21.4	0.83	C	32.2	0.93	C
Diamond and Pajarito	17.5	0.66	B	22.3	0.80	C
* - movements LOS E or F						

The results indicate the intersections operate at acceptable levels of service, with no movements LOS F.

The only movement with LOS E is at Sigma, the eastbound left. This is a relatively low volume movement (60 in the PM peak hour), so typically it would be appropriate to accept a higher level of service. It is also likely this result is an artifact of the analysis methodology and would not actually be present with actuated signal timing implementation.

The queue for the northbound through movement at Sigma is alleviated with extending the through lane to Eniwetok. The 95th-percentile queue at Sigma in the PM peak hour is 200-feet. A dedicated right turn lane is also required, in addition to the second through lane to prevent queue spillover into the Pajarito intersection. The eastbound left turn queue is 100-feet in the PM peak hour.

In this second growth scenario, the northbound PM queue at Eniwetok is 100-feet, with the distance between Eniwetok and Sigma approximately 830 feet. A dedicated right turn lane, continued from the second northbound through lane from the Sigma intersection, is required to have acceptable northbound queues at Eniwetok, as the combined through and right queues extend past the length of the existing northbound right turn lane.

In this scenario, with the second northbound lane added at Eniwetok from the westbound right turn lane all the way to West Jemez, there are no queue spillover concerns on Diamond at the Embudo intersection.

The westbound right turn queue on Embudo is 200 feet.

With these additional improvements, the northbound right turn queue from West Jemez Road is now 400 feet in the peak hour, with the distance between Embudo and West Jemez approximately 425 feet. As this scenario has three eastbound through lanes on West Jemez Road, a third northbound right turn lane could be constructed, and would reduce the northbound right turn queue to 225 feet. As these proposed improvements already have significant impact to the surrounding area, the decision to construct this improvement should be evaluated once this impact is more thoroughly evaluated in the future.

The calculated 95th percentile queue for the westbound through at the West Jemez and Diamond intersection in the AM peak hour is 475 feet, again approaching the exit of the VAP.

In the PM peak hour, the queue for the eastbound through movement on West Jemez Road is reduced to 450 feet, and would not spillover into upstream intersections, however it would extend past the (gated) eastern driveway near the parking garage.

The signalized intersection results in Table 12 show the Diamond and Pajarito intersection will operate at acceptable level of service in the growth scenario as a signalized intersection, however the eastbound queue with existing geometry would be 350-feet. Table 13 also shows this intersection would operate acceptable as a roundabout.

Table 13 – 2038 Build Unsignalized Intersection Results 50% Growth Scenario								
Intersection/Movement	**2038 Build 2 AM Peak**				**2030 Build 2 PM Peak**			
	Delay	**v/c**	**Queue* (ft)**	**LOS**	**Delay**	**v/c**	**Queue* (ft)**	**LOS**
Pajarito & Diamond – RAB	8.7			A	8.4			A
EB Approach	8.6	0.24	25	A	9.5	0.47	75	A
WB Through	4.6	0.21	25	A	5.1	0.22	25	A
WB Right	6.0	0.34	50	A	10.3	0.58	100	B
SB Left	12.7	0.66	125	B	6.5	0.33	25	A
SB Right	4.5	0.13	0	A	3.7	0.06	0	A
Diamond & South Dr – TWSC	1.1			F	1.6			D
NB Left	14.4	0.04	25	B	8.2	0.01	0	A
EB Left	78.8	0.33	50	F	29.2	0.38	50	D
EB Right	16.7	0.02	25	C	9.7	0.02	25	A
Diamond & Grable – TWSC	0.5			D	1.7			F
WB Left	31.0	0.02	25	D	56.4	0.09	25	F
WB Right	9.8	0.01	0	A	17.1	0.24	25	C
SB Left	8.5	0.07	25	A	12.9	0.16	25	B
Diamond & Coronado – TWSC	0.1			D	0.1			D
NB Left	13.2	0.01	0	B	0.0	0.0	0	A
EB Left/Right	25.4	0.04	25	D	28.1	0.03	25	D
* - HCM 95th percentile queue rounded to next 25-foot increment ** - volume exceeds capacity and delay. v/c and queue cannot be calculated								

The unsignalized results in Table 13 are similar to the previous results in that the minor street left turn operate at poor levels of service in the peak hours.



AM Peak Hour PM Peak Hour

Figure 12 – High Growth Scenario (50% Growth) Traffic Volumes

V. CONCLUSIONS AND RECOMMENDATIONS

A. CONCLUSIONS

The traffic analysis found that the existing operations have queue spillover issues due to lane utilization, close intersection spacing, and high peak hour demand. This is due to the heavy directional nature of the traffic flows (large inflow in the AM and large outflow in the PM) resulting in large peaks desiring to go in the same direction (westbound-to-westbound on West Jemez and westbound-to-southbound on Diamond in the AM peak hour, and, eastbound-to-eastbound on West Jemez and northbound-to-eastbound on Diamond in the PM peak hour). Lane utilization impacts Diamond Drive as the majority of exiting traffic is destined to the east from Diamond Drive and there is only one lane on Diamond. Although the traffic analysis procedures suggest the intersections could operate at an acceptable level of service as an isolated intersection under existing geometry, the proximity of the intersections, inadequate queue storage, and the large peaking of traffic result in poor operations in the field under actual traffic conditions. The addition of a second northbound lane, beginning at Eniwetok, combined with aligning the two northbound lanes with the two northbound right turn lanes at West Jemez Road, would allow drivers to feel comfortable using either lane while driving north on Diamond Drive to their desired destination. The northbound left turn lanes at West Jemez Road would be the lanes that drivers would have to change lanes to enter, as the northbound left turn lane volume is less than 5% of the total northbound traffic, during the PM peak hour, and work acceptable with just a single northbound left turn lane.

By making the improvements described above to address existing traffic volumes, it will also provide sufficient capacity to accommodate ad addition 33% in traffic growth.

Another growth scenario that was evaluated was to increase the traffic by 50%, which would support 2% growth per year for 20 years. Based on input from LANS this could be a possible growth scenario for the potential land uses and mission changes over the next 20 years.

With the addition of the high growth scenario of a 50% increase in traffic, this additional traffic results in overcapacity issues with the proposed laneage and intersection improvements, particularly at the West Jemez Road and Diamond Drive intersection. To improve level of service and eliminate queue spillover of traffic into upstream intersections an additional eastbound through is required on West Jemez Road, as well as a triple westbound left turn from West Jemez onto Diamond. These improvements will prevent

queue spillover of the westbound left turn into the Vehicle Access Portal (VAP) in the AM peak hour, as well as prevent eastbound through queue spillover into the Casa Grande and Pajarito intersections with West Jemez Road in the PM peak hour.

Please note that with the 50% growth scenario, the intersections along West Jemez Road will also likely require improvements to accommodate this level of growth. Evaluation of impacts to West Jemez Road intersections, West Jemez and East Jemez intersection, and interactions with vehicles exiting the VAP were beyond the scope of this study.

This third westbound left turn lane requires an additional southbound lane on Diamond Drive. In the high growth scenario, this additional southbound lane would terminate at Eniwetok Drive as the southbound right turn lane.

Bicycle lanes are present on only a short stretch on Diamond on the approaches to Eniwetok Drive. In the rest of the corridor the bicyclists must share the road with vehicular traffic or use the sidewalk and share with pedestrians. To improve the safety of bicyclists, a 6-foot bike lane, plus a foot and a half buffer, should be added to the length of Diamond Drive.

Sidewalks are present, along the corridor, however much of the sidewalk is substandard in width for a pleasant pedestrian experience, lack a buffer from traffic, is in poor condition, and have no aesthetic treatments. A full 6-foot sidewalk, with landscape buffer should be constructed to improve the pedestrian perception of safety.

B. RECOMMENDED IMPROVEMENTS

The corridor would benefit from upgraded traffic signal equipment and retiming the traffic signals to optimize the timings and to interconnect the signals with a master controller at West Jemez Road, so each traffic signal can communicate with each other. This controller could also control the traffic signals along West Jemez Road at Casa Grande, Bikini Atoll and Pajarito.

Emergency response could be improved by adding emergency vehicle traffic signal pre-emption equipment to allow the emergency vehicles to change the traffic signal indications to green as they approach the signal.

Construct a second northbound lane from the westbound-to-northbound right turn lane at Eniwetok to where the second northbound through lane begins at the Coronado driveway south of Embudo Avenue.

Align the two northbound lanes with the two northbound right turn lanes at West Jemez Road.

Extend the westbound-to-northbound right turn lane merge from Pajarito onto Diamond to past Sigma Road to allow for additional queue storage for northbound traffic at Sigma Road.

Intersection improvements at the Pajarito and Diamond intersection by adding either a traffic signal or roundabout. The specific improvement at this intersection will be further evaluated during future design studies and after internal LANL planning reviews are completed.

Add a second southbound lane from West Jemez Road to south of Coronado Road.

Construct 6-foot sidewalks along the corridor to improve pedestrian accommodations.

Add a 6-foot (minimum) bike lane, plus 1.5-foot buffer, on both sides of Diamond Drive from Pajarito Road to West Jemez Road. This additional widening will improve both bicycle and pedestrian safety.

APPENDIX A
EXISTING TRAFFIC COUNTS

Appendix A Listing – Existing Traffic Counts

Diamond & Pajarito	1-16
Diamond & Sigma	17-32
Diamond & Eniwetok	33-47
Diamond & South Drive	48-62
Diamond & Grable	63-73
Diamond & Coronado	74-81
Diamond & Embudo	82-104
Diamond & West Jemez	105-130

Bohannon Huston, Inc.

7500 Jefferson Street NE
Albuquerque, NM 87109

Location: 1A

File Name : 1A_SAVANNA
Site Code : 00000000
Start Date : 7/11/2018
Page No : 1

Groups Printed- Bikes

	DIA From North					1A From East					DIA From South					1A From West					
Start Time	Right	Thru	Left	Peds	App. Total	Right	Thru	Left	Peds	App. Total	Right	Thru	Left	Peds	App. Total	Right	Thru	Left	Peds	App. Total	Int. Total
*** BREAK ***																					
06:15	0	0	0	0	0	1	0	0	0	1	0	0	0	0	0	0	0	0	0	0	1
06:30	0	0	0	0	0	1	0	0	0	1	0	0	0	0	0	0	1	2	0	3	4
06:45	0	0	0	0	0	2	0	0	0	2	0	0	0	0	0	0	0	0	0	0	2
Total	0	0	0	0	0	4	0	0	0	4	0	0	0	0	0	0	1	2	0	3	7
07:00	0	0	0	0	0	4	0	0	0	4	0	0	0	0	0	0	1	1	0	2	6
07:15	0	0	0	0	0	2	0	0	0	2	0	0	0	0	0	0	0	0	0	0	2
07:30	0	0	0	0	0	1	0	0	0	1	0	0	0	0	0	0	1	0	0	1	2
07:45	0	0	0	0	0	4	0	0	0	4	0	0	0	0	0	0	2	2	0	4	8
Total	0	0	0	0	0	11	0	0	0	11	0	0	0	0	0	0	4	3	0	7	18
08:00	0	0	0	0	0	4	1	0	0	5	0	0	0	0	0	0	0	1	0	1	6
08:15	0	0	0	0	0	5	1	0	0	6	0	0	0	0	0	0	1	0	0	1	7
08:30	0	0	0	0	0	6	0	0	0	6	0	0	0	0	0	0	0	2	0	2	8
*** BREAK ***																					
Total	0	0	0	0	0	15	2	0	0	17	0	0	0	0	0	0	1	3	0	4	21
*** BREAK ***																					
14:45	0	0	0	0	0	3	1	0	0	4	0	0	0	0	0	0	0	0	0	0	4
Total	0	0	0	0	0	3	1	0	0	4	0	0	0	0	0	0	0	0	0	0	4
15:00	0	0	0	0	0	5	0	0	0	5	0	0	0	0	0	0	1	0	0	1	6
15:15	0	0	0	0	0	9	1	0	0	10	0	0	0	0	0	0	0	0	0	0	10
15:30	0	0	0	0	0	3	1	0	0	4	0	0	0	0	0	0	1	0	0	1	5
15:45	0	0	0	0	0	3	1	0	0	4	0	0	0	0	0	0	0	0	0	0	4
Total	0	0	0	0	0	20	3	0	0	23	0	0	0	0	0	0	2	0	0	2	25
16:00	0	0	0	0	0	1	0	0	0	1	0	0	0	0	0	0	0	0	0	0	1
16:15	0	0	0	0	0	1	0	0	0	1	0	0	0	0	0	0	0	0	0	0	1
*** BREAK ***																					
16:45	0	0	0	0	0	2	0	0	0	2	0	0	0	0	0	0	0	0	0	0	2
Total	0	0	0	0	0	4	0	0	0	4	0	0	0	0	0	0	0	0	0	0	4
*** BREAK ***																					
17:15	0	0	0	0	0	1	0	0	0	1	0	0	0	0	0	0	0	0	0	0	1
*** BREAK ***																					
Grand Total	0	0	0	0	0	58	6	0	0	64	0	0	0	0	0	0	8	8	0	16	80
Apprch %	0	0	0	0		90.6	9.4	0	0		0	0	0	0		0	50	50	0		
Total %	0	0	0	0	0	72.5	7.5	0	0	80	0	0	0	0	0	0	10	10	0	20	

Bohannon Huston, Inc.

7500 Jefferson Street NE
Albuquerque, NM 87109

File Name : 1A_SAVANNA
Site Code : 00000000
Start Date : 7/11/2018
Page No : 2

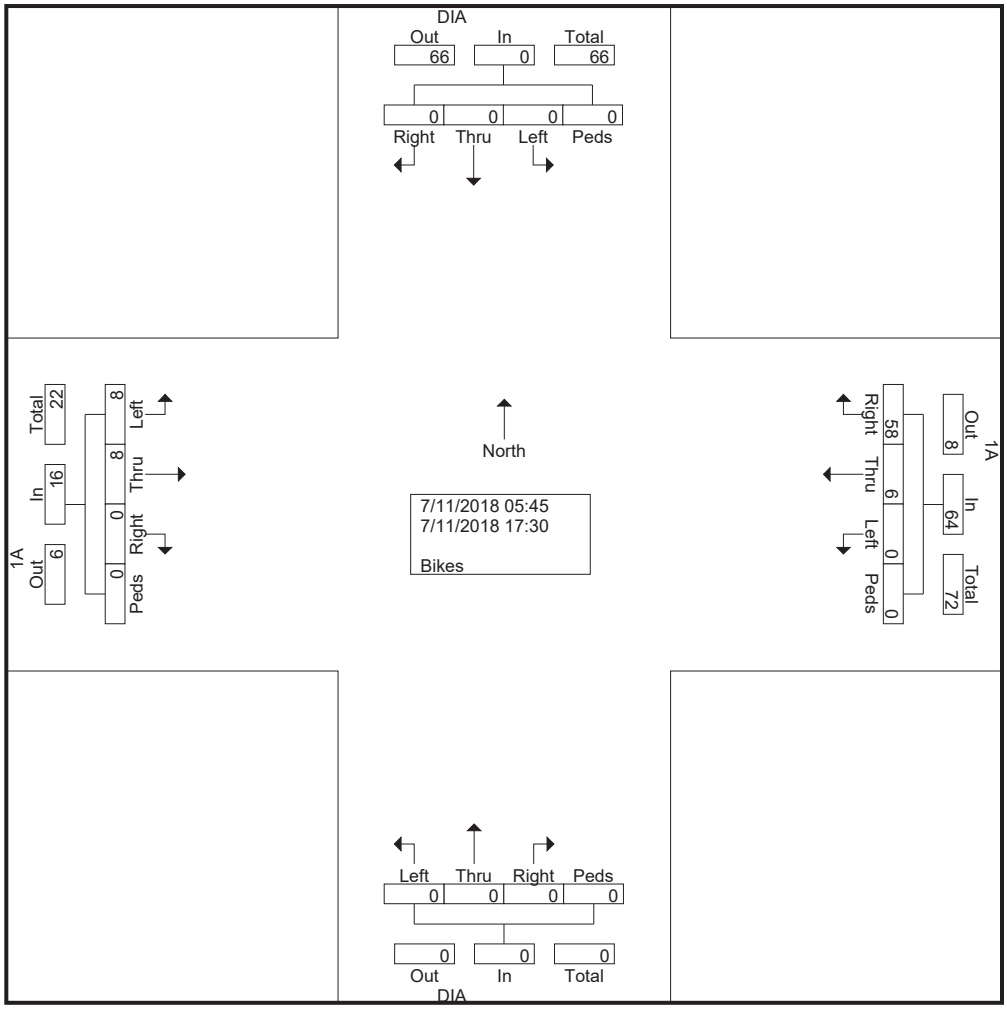

Bohannon Huston, Inc.

7500 Jefferson Street NE
Albuquerque, NM 87109

File Name : 1A_SAVANNA
Site Code : 00000000
Start Date : 7/11/2018
Page No : 3

	DIA From North					1A From East					DIA From South					1A From West					
Start Time	Right	Thru	Left	Peds	App. Total	Right	Thru	Left	Peds	App. Total	Right	Thru	Left	Peds	App. Total	Right	Thru	Left	Peds	App. Total	Int. Total
Peak Hour Analysis From 05:45 to 11:45 - Peak 1 of 1																					
Peak Hour for Entire Intersection Begins at 07:45																					
07:45	0	0	0	0	0	4	0	0	0	4	0	0	0	0	0	0	**2**	**2**	0	**4**	**8**
08:00	0	0	0	0	0	4	**1**	0	0	5	0	0	0	0	0	0	0	1	0	1	6
08:15	0	0	0	0	0	5	1	0	0	**6**	0	0	0	0	0	0	1	0	0	1	7
08:30	0	0	0	0	0	**6**	0	0	0	6	0	0	0	0	0	0	0	2	0	2	8
Total Volume	0	0	0	0	0	19	2	0	0	21	0	0	0	0	0	0	3	5	0	8	29
% App. Total	0	0	0	0		90.5	9.5	0	0		0	0	0	0		0	37.5	62.5	0		
PHF	.000	.000	.000	.000	.000	.792	.500	.000	.000	.875	.000	.000	.000	.000	.000	.000	.375	.625	.000	.500	.906

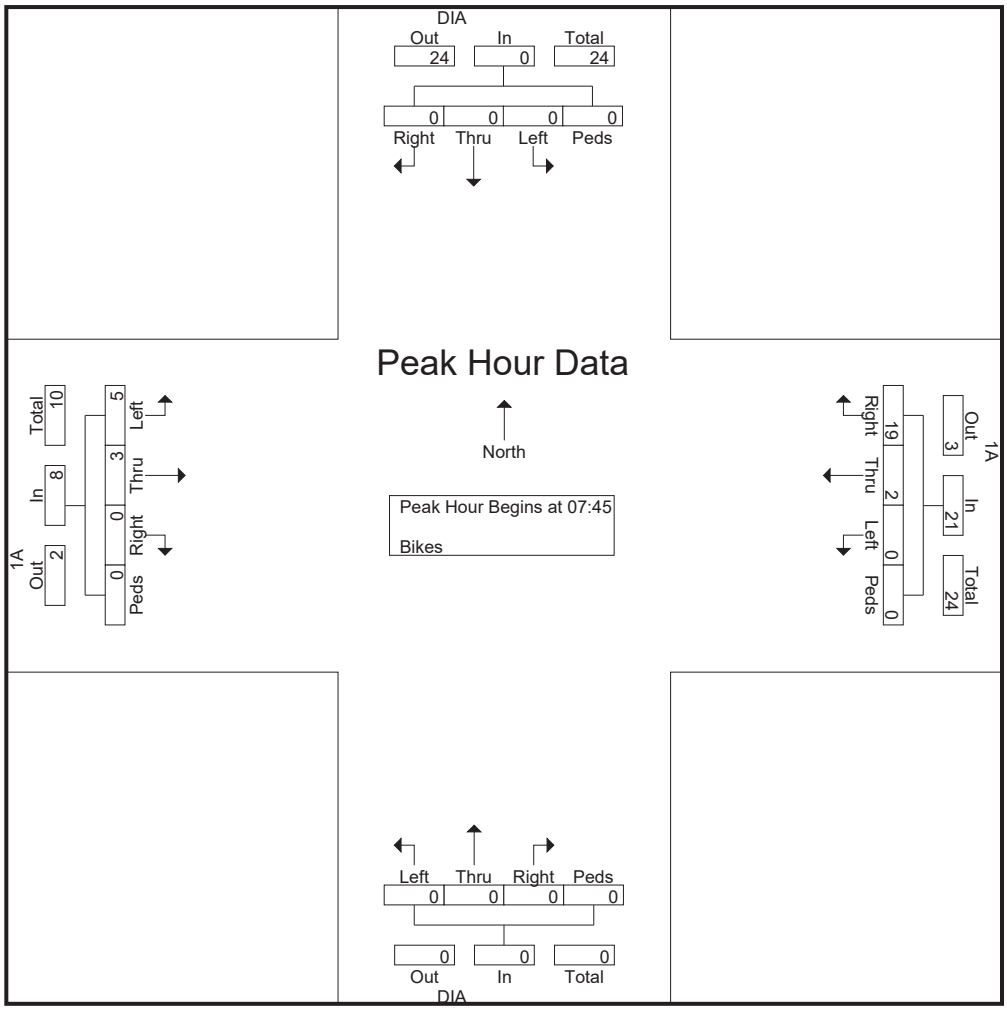

Bohannon Huston, Inc.

7500 Jefferson Street NE
Albuquerque, NM 87109

File Name : 1A_SAVANNA
Site Code : 00000000
Start Date : 7/11/2018
Page No : 4

	DIA From North					1A From East					DIA From South					1A From West					
Start Time	Right	Thru	Left	Peds	App. Total	Right	Thru	Left	Peds	App. Total	Right	Thru	Left	Peds	App. Total	Right	Thru	Left	Peds	App. Total	Int. Total
Peak Hour Analysis From 12:00 to 17:30 - Peak 1 of 1																					
Peak Hour for Entire Intersection Begins at 14:45																					
14:45	0	0	0	0	0	3	**1**	0	0	4	0	0	0	0	0	0	0	0	0	0	4
15:00	0	0	0	0	0	5	0	0	0	5	0	0	0	0	0	0	**1**	0	0	**1**	6
15:15	0	0	0	0	0	**9**	1	0	0	**10**	0	0	0	0	0	0	0	0	0	0	**10**
15:30	0	0	0	0	0	3	1	0	0	4	0	0	0	0	0	0	1	0	0	1	5
Total Volume	0	0	0	0	0	20	3	0	0	23	0	0	0	0	0	0	2	0	0	2	25
% App. Total	0	0	0	0		87	13	0	0		0	0	0	0		0	100	0	0		
PHF	.000	.000	.000	.000	.000	.556	.750	.000	.000	.575	.000	.000	.000	.000	.000	.000	.500	.000	.000	.500	.625

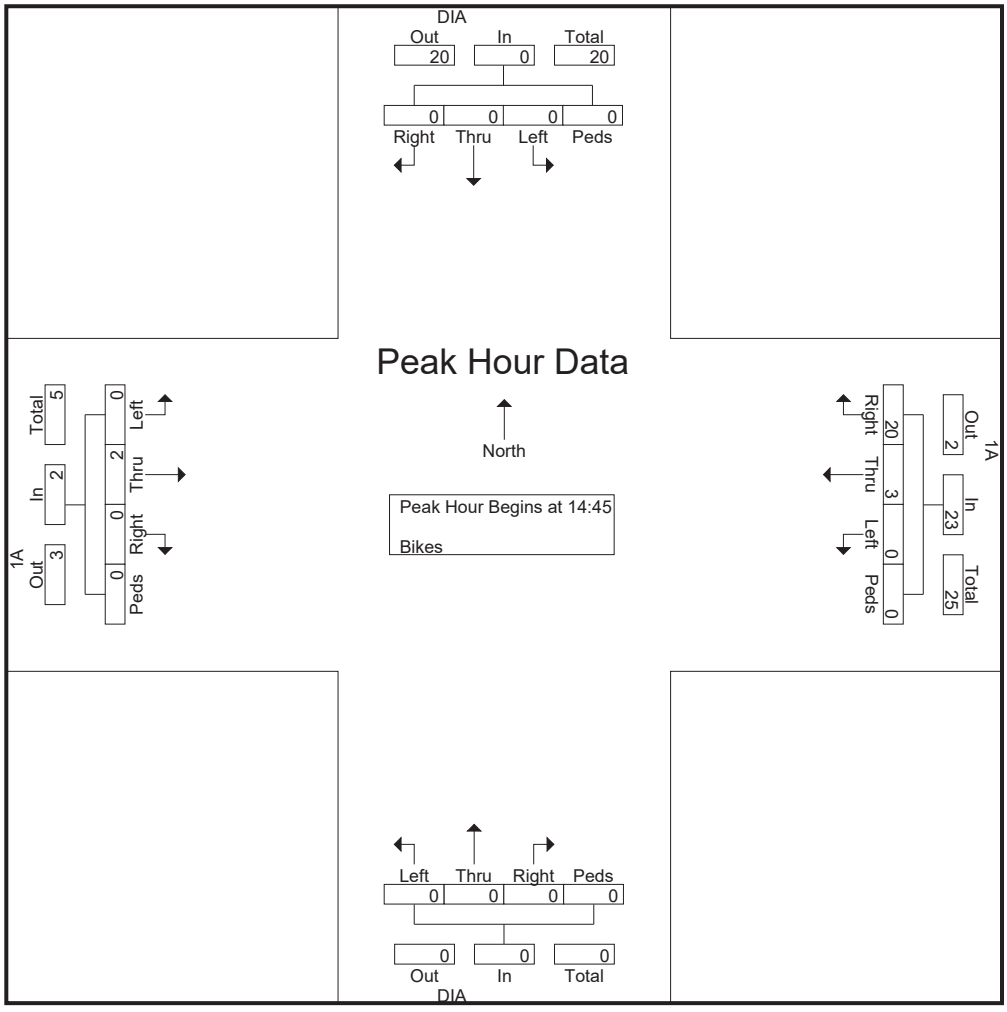

Bohannon Huston, Inc.

7500 Jefferson Street NE
Albuquerque, NM 87109

Location: 1A

File Name : 1A_SAVANNA
Site Code : 00000000
Start Date : 7/11/2018
Page No : 1

Groups Printed- Vehicles - Heavy Vehicles

	DIA From North					1A From East					DIA From South					1A From West					
Start Time	Right	Thru	Left	Peds	App. Total	Right	Thru	Left	Peds	App. Total	Right	Thru	Left	Peds	App. Total	Right	Thru	Left	Peds	App. Total	Int. Total
05:45	0	0	0	0	0	19	10	0	0	29	0	0	0	2	2	0	4	0	0	4	35
Total	0	0	0	0	0	19	10	0	0	29	0	0	0	2	2	0	4	0	0	4	35
06:00	0	0	0	0	0	25	20	0	0	45	0	0	0	0	0	0	8	1	0	9	54
06:15	0	0	0	0	0	28	30	0	0	58	0	0	0	0	0	0	9	0	0	9	67
06:30	0	0	0	0	0	46	40	0	0	86	0	0	0	0	0	0	14	3	0	17	103
06:45	0	0	0	0	0	54	47	0	0	101	0	0	0	0	0	0	18	6	0	24	125
Total	0	0	0	0	0	153	137	0	0	290	0	0	0	0	0	0	49	10	0	59	349
07:00	0	0	0	0	0	58	34	0	0	92	0	0	0	0	0	0	8	4	0	12	104
07:15	0	0	0	0	0	57	52	0	0	109	0	0	0	0	0	0	15	9	0	24	133
07:30	0	0	0	0	0	90	49	0	0	139	0	0	0	1	1	0	15	8	0	23	163
07:45	0	0	0	0	0	68	46	0	0	114	0	0	0	1	1	0	13	10	0	23	138
Total	0	0	0	0	0	273	181	0	0	454	0	0	0	2	2	0	51	31	0	82	538
08:00	0	0	0	0	0	64	26	0	0	90	0	0	0	1	1	0	14	10	0	24	115
08:15	0	0	0	0	0	57	26	0	0	83	0	0	0	1	1	0	10	11	0	21	105
08:30	0	0	0	0	0	77	20	0	0	97	0	0	0	1	1	0	14	14	0	28	126
*** BREAK ***																					
Total	0	0	0	0	0	198	72	0	0	270	0	0	0	3	3	0	38	35	0	73	346
*** BREAK ***																					
14:45	0	0	0	0	0	51	24	0	0	75	0	0	0	3	3	0	29	18	0	47	125
Total	0	0	0	0	0	51	24	0	0	75	0	0	0	3	3	0	29	18	0	47	125
15:00	0	0	0	0	0	68	19	0	0	87	0	0	0	0	0	0	17	13	0	30	117
15:15	0	0	0	0	0	88	24	0	0	112	0	0	0	3	3	0	24	22	0	46	161
15:30	0	0	0	0	0	76	21	0	0	97	0	0	0	0	0	0	29	20	0	49	146
15:45	0	0	0	0	0	88	32	0	0	120	0	0	0	0	0	0	28	29	0	57	177
Total	0	0	0	0	0	320	96	0	0	416	0	0	0	3	3	0	98	84	0	182	601
16:00	0	0	0	0	0	134	28	0	1	163	0	0	0	0	0	0	28	15	0	43	206
16:15	0	0	0	0	0	108	54	0	0	162	0	0	0	0	0	0	44	22	0	66	228
16:30	0	0	0	0	0	115	26	0	0	141	0	0	0	1	1	0	39	17	0	56	198
16:45	0	0	0	0	0	102	33	0	0	135	0	0	0	1	1	0	42	30	0	72	208
Total	0	0	0	0	0	459	141	0	1	601	0	0	0	2	2	0	153	84	0	237	840
17:00	0	0	0	0	0	112	54	0	1	167	0	0	0	0	0	0	45	20	0	65	232
17:15	0	0	0	0	0	112	7	0	0	119	0	0	0	0	0	0	25	15	0	40	159
17:30	0	0	0	0	0	84	4	0	0	88	0	0	0	2	2	0	18	9	0	27	117
Grand Total	0	0	0	0	0	1781	726	0	2	2509	0	0	0	17	17	0	510	306	0	816	3342
Apprch %	0	0	0	0		71	28.9	0	0.1		0	0	0	100		0	62.5	37.5	0		
Total %	0	0	0	0	0	53.3	21.7	0	0.1	75.1	0	0	0	0.5	0.5	0	15.3	9.2	0	24.4	
Vehicles	0	0	0	0	0	1765	723	0	2	2490	0	0	0	12	12	0	508	305	0	813	3315
% Vehicles	0	0	0	0	0	99.1	99.6	0	100	99.2	0	0	0	70.6	70.6	0	99.6	99.7	0	99.6	99.2
Heavy Vehicles	0	0	0	0	0	16	3	0	0	19	0	0	0	5	5	0	2	1	0	3	27
% Heavy Vehicles	0	0	0	0	0	0.9	0.4	0	0	0.8	0	0	0	29.4	29.4	0	0.4	0.3	0	0.4	0.8

Bohannon Huston, Inc.

7500 Jefferson Street NE
Albuquerque, NM 87109

File Name : 1A_SAVANNA
Site Code : 00000000
Start Date : 7/11/2018
Page No : 2

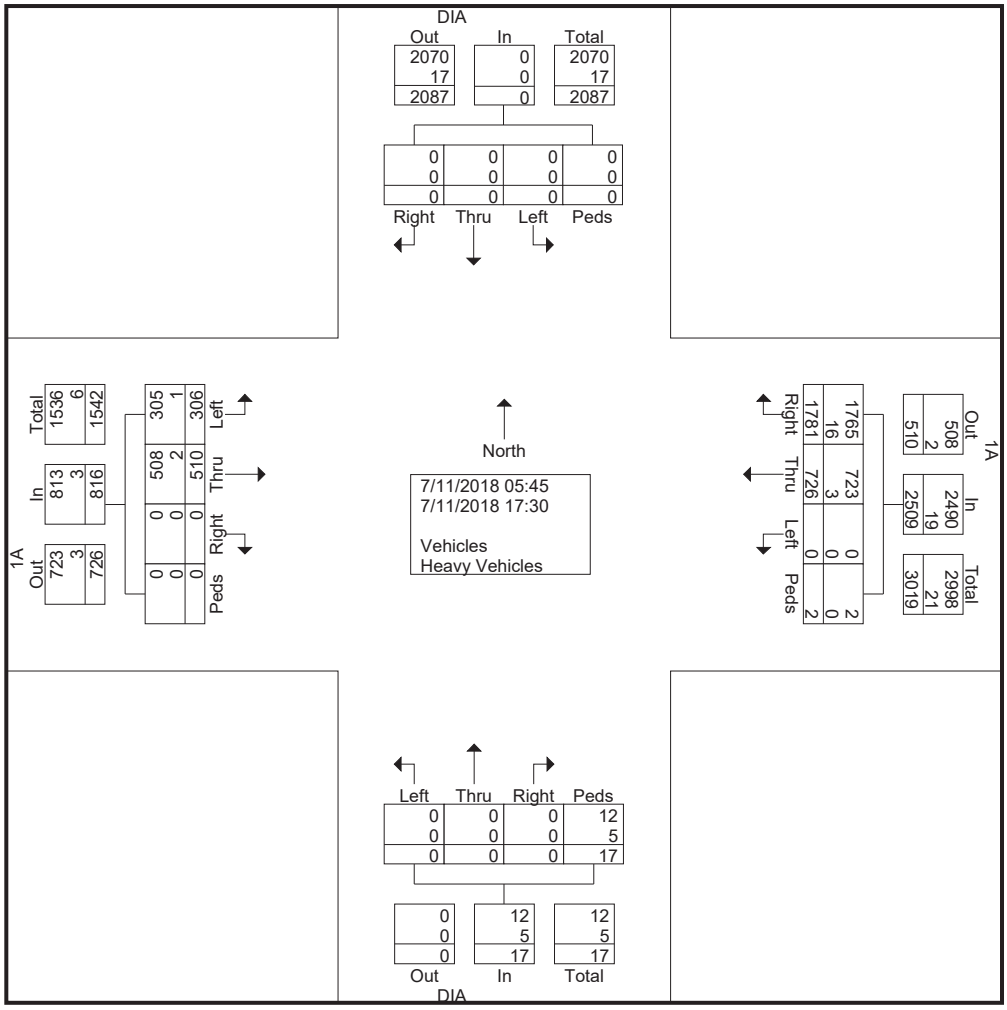

Bohannon Huston, Inc.

7500 Jefferson Street NE
Albuquerque, NM 87109

File Name : 1A_SAVANNA
Site Code : 00000000
Start Date : 7/11/2018
Page No : 3

	DIA From North					1A From East					DIA From South					1A From West					
Start Time	Right	Thru	Left	Peds	App. Total	Right	Thru	Left	Peds	App. Total	Right	Thru	Left	Peds	App. Total	Right	Thru	Left	Peds	App. Total	Int. Total
Peak Hour Analysis From 05:45 to 11:45 - Peak 1 of 1																					
Peak Hour for Entire Intersection Begins at 07:15																					
07:15	0	0	0	0	0	57	**52**	0	0	109	0	0	0	0	0	0	**15**	9	0	**24**	133
07:30	0	0	0	0	0	**90**	49	0	0	**139**	0	0	0	**1**	**1**	0	15	8	0	23	**163**
07:45	0	0	0	0	0	68	46	0	0	114	0	0	0	1	1	0	13	**10**	0	23	138
08:00	0	0	0	0	0	64	26	0	0	90	0	0	0	1	1	0	14	10	0	24	115
Total Volume	0	0	0	0	0	279	173	0	0	452	0	0	0	3	3	0	57	37	0	94	549
% App. Total	0	0	0	0		61.7	38.3	0	0		0	0	0	100		0	60.6	39.4	0		
PHF	.000	.000	.000	.000	.000	.775	.832	.000	.000	.813	.000	.000	.000	.750	.750	.000	.950	.925	.000	.979	.842
Vehicles	0	0	0	0	0	279	172	0	0	451	0	0	0	1	1	0	57	37	0	94	546
% Vehicles	0	0	0	0	0	100	99.4	0	0	99.8	0	0	0	33.3	33.3	0	100	100	0	100	99.5
Heavy Vehicles	0	0	0	0	0	0	1	0	0	1	0	0	0	2	2	0	0	0	0	0	3
% Heavy Vehicles	0	0	0	0	0	0	0.6	0	0	0.2	0	0	0	66.7	66.7	0	0	0	0	0	0.5

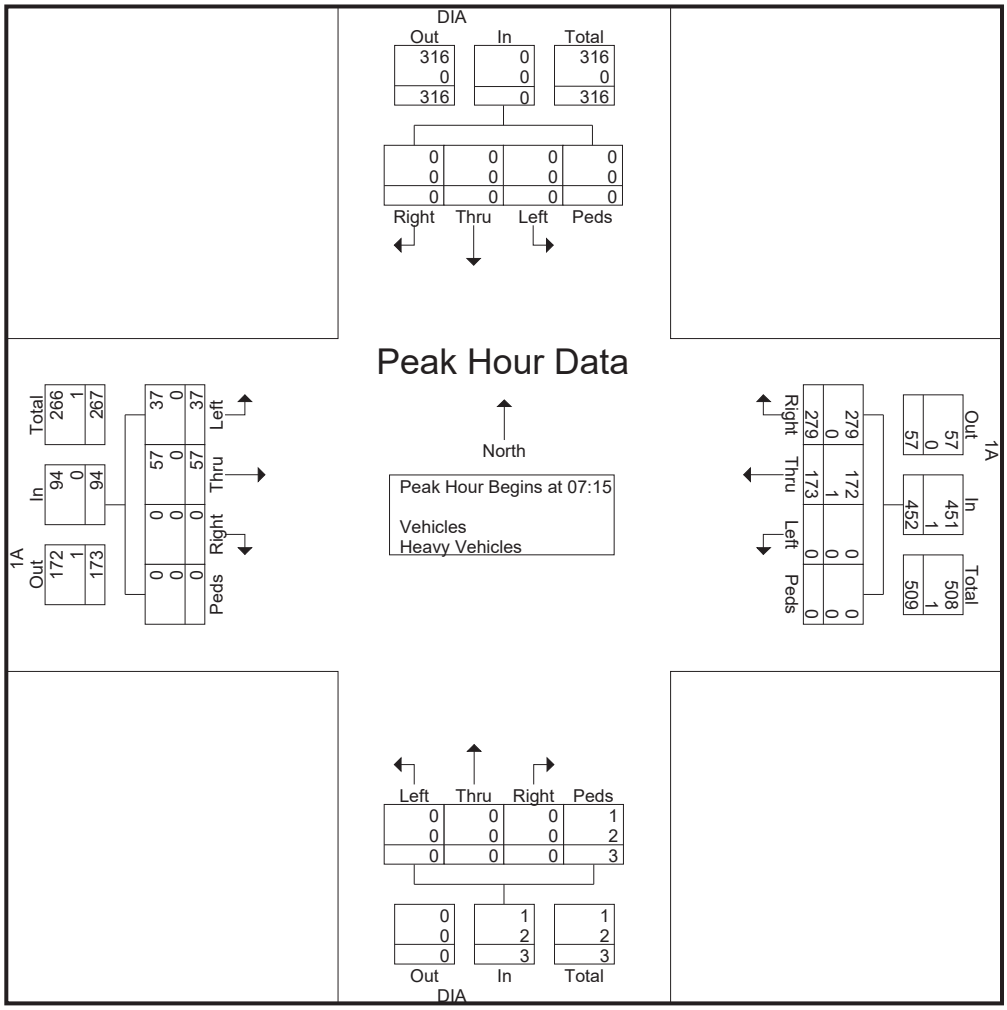

Bohannon Huston, Inc.

7500 Jefferson Street NE
Albuquerque, NM 87109

File Name : 1A_SAVANNA
Site Code : 00000000
Start Date : 7/11/2018
Page No : 4

	DIA From North					1A From East					DIA From South					1A From West					
Start Time	Right	Thru	Left	Peds	App. Total	Right	Thru	Left	Peds	App. Total	Right	Thru	Left	Peds	App. Total	Right	Thru	Left	Peds	App. Total	Int. Total
Peak Hour Analysis From 12:00 to 17:30 - Peak 1 of 1																					
Peak Hour for Entire Intersection Begins at 16:15																					
16:15	0	0	0	0	0	108	**54**	0	0	162	0	0	0	0	0	0	44	22	0	66	228
16:30	0	0	0	0	0	**115**	26	0	0	141	0	0	0	**1**	**1**	0	39	17	0	56	198
16:45	0	0	0	0	0	102	33	0	0	135	0	0	0	1	1	0	42	**30**	0	**72**	208
17:00	0	0	0	0	0	112	54	0	**1**	**167**	0	0	0	0	0	0	**45**	20	0	65	**232**
Total Volume	0	0	0	0	0	437	167	0	1	605	0	0	0	2	2	0	170	89	0	259	866
% App. Total	0	0	0	0		72.2	27.6	0	0.2		0	0	0	100		0	65.6	34.4	0		
PHF	.000	.000	.000	.000	.000	.950	.773	.000	.250	.906	.000	.000	.000	.500	.500	.000	.944	.742	.000	.899	.933
Vehicles	0	0	0	0	0	428	166	0	1	595	0	0	0	2	2	0	168	88	0	256	853
% Vehicles	0	0	0	0	0	97.9	99.4	0	100	98.3	0	0	0	100	100	0	98.8	98.9	0	98.8	98.5
Heavy Vehicles	0	0	0	0	0	9	1	0	0	10	0	0	0	0	0	0	2	1	0	3	13
% Heavy Vehicles	0	0	0	0	0	2.1	0.6	0	0	1.7	0	0	0	0	0	0	1.2	1.1	0	1.2	1.5

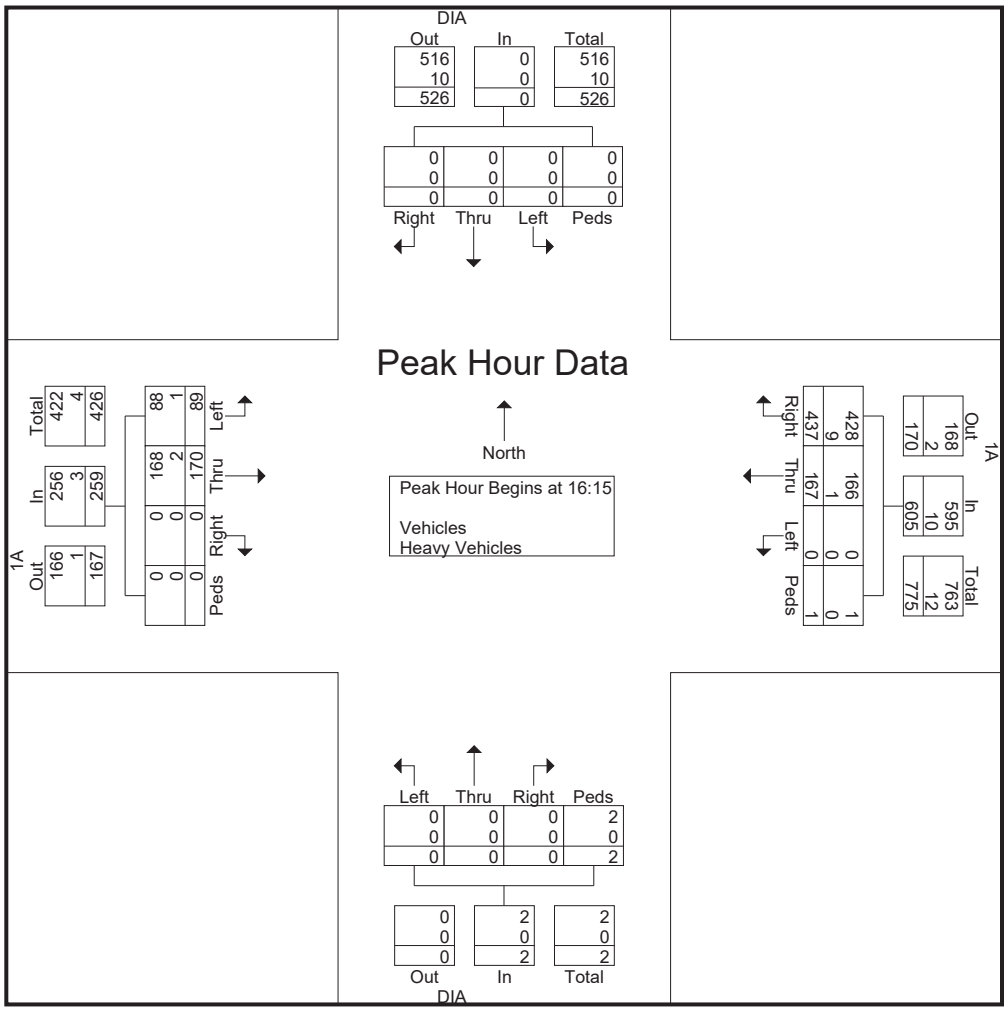

Bohannon Huston, Inc.

7500 Jefferson Street NE
Albuquerque, NM 87109

Location: 1B

File Name : 1B_TAMIA
Site Code : 00000000
Start Date : 7/11/2018
Page No : 1

Groups Printed- Bikes

	DIA From North					1B From East					DIA From South					1B From West					
Start Time	Right	Thru	Left	Peds	App. Total	Right	Thru	Left	Peds	App. Total	Right	Thru	Left	Peds	App. Total	Right	Thru	Left	Peds	App. Total	Int. Total
*** BREAK ***																					
06:30	0	0	1	0	1	0	0	0	0	0	0	0	0	0	0	0	0	0	0	0	1
06:45	0	0	1	0	1	0	0	0	0	0	0	0	0	0	0	0	0	0	0	0	1
Total	0	0	2	0	2	0	0	0	0	0	0	0	0	0	0	0	0	0	0	0	2
*** BREAK ***																					
07:15	0	0	1	0	1	0	0	0	0	0	0	0	0	0	0	0	0	0	0	0	1
*** BREAK ***																					
Total	0	0	1	0	1	0	0	0	0	0	0	0	0	0	0	0	0	0	0	0	1
08:00	1	0	2	0	3	0	0	0	0	0	0	0	0	0	0	0	0	0	0	0	3
08:15	1	0	2	0	3	0	0	0	0	0	0	0	0	0	0	0	0	0	0	0	3
08:30	0	0	1	0	1	0	0	0	0	0	0	0	0	0	0	0	0	0	0	0	1
*** BREAK ***																					
Total	2	0	5	0	7	0	0	0	0	0	0	0	0	0	0	0	0	0	0	0	7
*** BREAK ***																					
15:00	0	0	2	0	2	0	0	0	0	0	0	0	0	0	0	0	0	0	0	0	2
15:15	0	0	2	0	2	0	0	0	0	0	0	0	0	0	0	0	0	0	0	0	2
15:30	0	0	4	0	4	0	0	0	0	0	0	0	0	0	0	0	0	0	0	0	4
*** BREAK ***																					
Total	0	0	8	0	8	0	0	0	0	0	0	0	0	0	0	0	0	0	0	0	8
*** BREAK ***																					
16:45	0	0	1	0	1	0	0	0	0	0	0	0	0	0	0	0	0	0	0	0	1
Total	0	0	1	0	1	0	0	0	0	0	0	0	0	0	0	0	0	0	0	0	1
*** BREAK ***																					
Grand Total	2	0	17	0	19	0	0	0	0	0	0	0	0	0	0	0	0	0	0	0	19
Apprch %	10.5	0	89.5	0		0	0	0	0		0	0	0	0		0	0	0	0		
Total %	10.5	0	89.5	0	100	0	0	0	0	0	0	0	0	0	0	0	0	0	0	0	

Bohannon Huston, Inc.

7500 Jefferson Street NE
Albuquerque, NM 87109

File Name : 1B_TAMIA
Site Code : 00000000
Start Date : 7/11/2018
Page No : 2

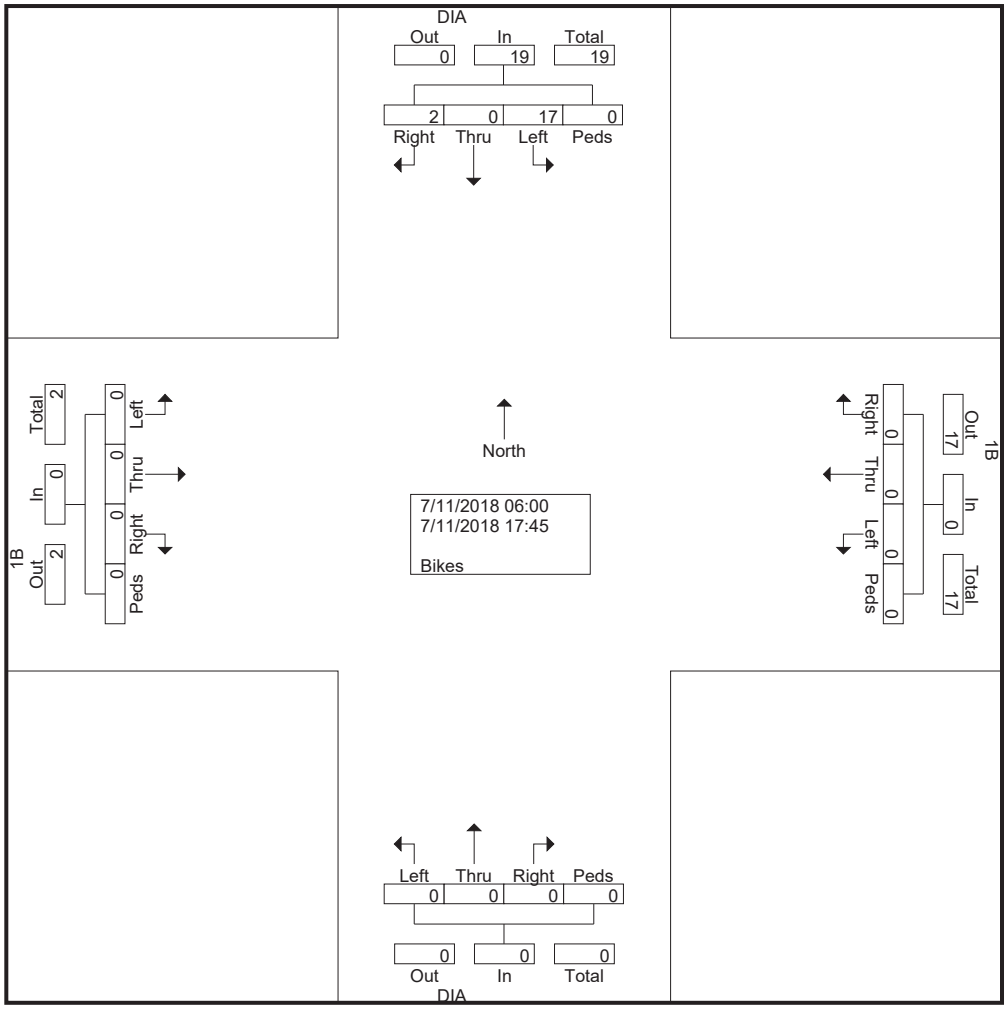

Bohannon Huston, Inc.

7500 Jefferson Street NE
Albuquerque, NM 87109

File Name : 1B_TAMIA
Site Code : 00000000
Start Date : 7/11/2018
Page No : 3

	DIA From North					1B From East					DIA From South					1B From West					
Start Time	Right	Thru	Left	Peds	App. Total	Right	Thru	Left	Peds	App. Total	Right	Thru	Left	Peds	App. Total	Right	Thru	Left	Peds	App. Total	Int. Total
Peak Hour Analysis From 06:00 to 11:45 - Peak 1 of 1																					
Peak Hour for Entire Intersection Begins at 07:45																					
07:45	0	0	0	0	0	0	0	0	0	0	0	0	0	0	0	0	0	0	0	0	0
08:00	**1**	0	**2**	0	**3**	0	0	0	0	0	0	0	0	0	0	0	0	0	0	0	**3**
08:15	1	0	2	0	3	0	0	0	0	0	0	0	0	0	0	0	0	0	0	0	3
08:30	0	0	1	0	1	0	0	0	0	0	0	0	0	0	0	0	0	0	0	0	1
Total Volume	2	0	5	0	7	0	0	0	0	0	0	0	0	0	0	0	0	0	0	0	7
% App. Total	28.6	0	71.4	0		0	0	0	0		0	0	0	0		0	0	0	0		
PHF	.500	.000	.625	.000	.583	.000	.000	.000	.000	.000	.000	.000	.000	.000	.000	.000	.000	.000	.000	.000	.583

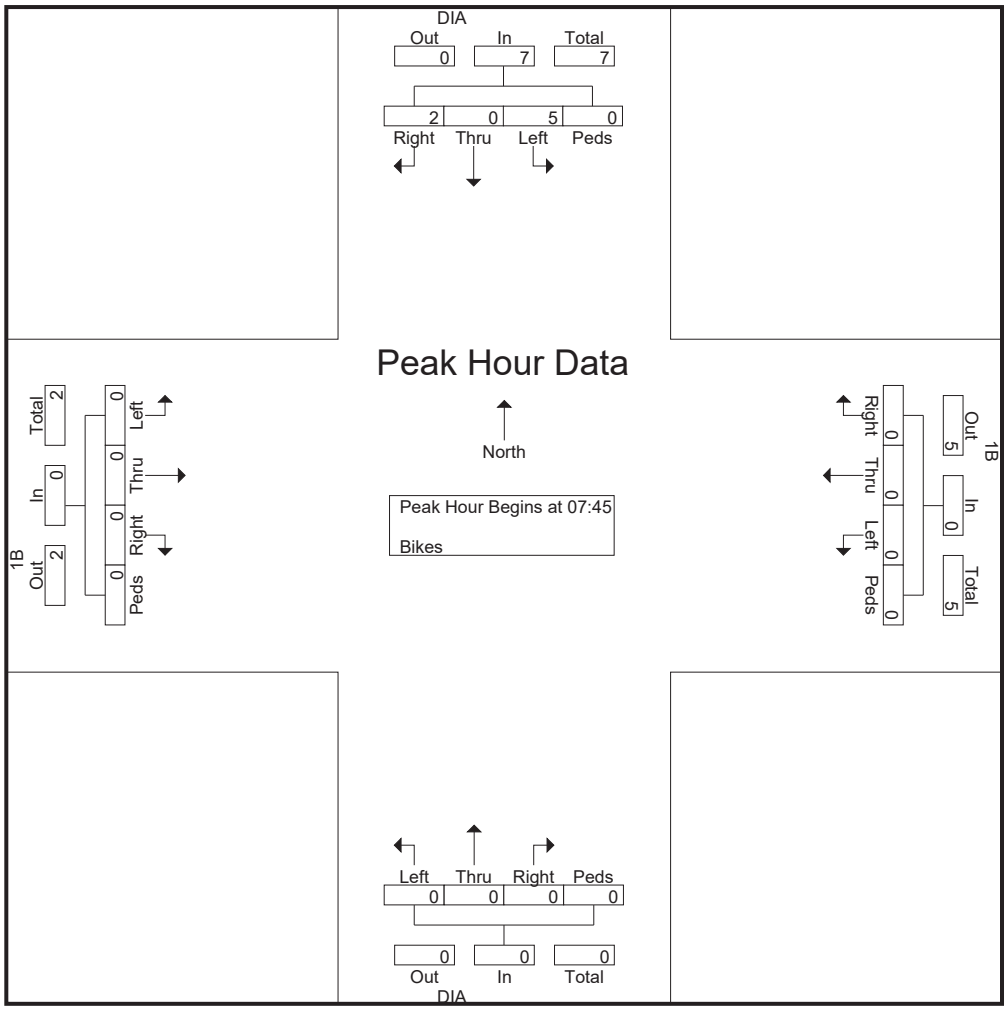

Bohannon Huston, Inc.

7500 Jefferson Street NE
Albuquerque, NM 87109

File Name : 1B_TAMIA
Site Code : 00000000
Start Date : 7/11/2018
Page No : 4

	DIA From North					1B From East					DIA From South					1B From West					
Start Time	Right	Thru	Left	Peds	App. Total	Right	Thru	Left	Peds	App. Total	Right	Thru	Left	Peds	App. Total	Right	Thru	Left	Peds	App. Total	Int. Total
Peak Hour Analysis From 12:00 to 17:45 - Peak 1 of 1																					
Peak Hour for Entire Intersection Begins at 14:45																					
14:45	0	0	0	0	0	0	0	0	0	0	0	0	0	0	0	0	0	0	0	0	0
15:00	0	0	2	0	2	0	0	0	0	0	0	0	0	0	0	0	0	0	0	0	2
15:15	0	0	2	0	2	0	0	0	0	0	0	0	0	0	0	0	0	0	0	0	2
15:30	0	0	**4**	0	**4**	0	0	0	0	0	0	0	0	0	0	0	0	0	0	0	**4**
Total Volume	0	0	8	0	8	0	0	0	0	0	0	0	0	0	0	0	0	0	0	0	8
% App. Total	0	0	100	0		0	0	0	0		0	0	0	0		0	0	0	0		
PHF	.000	.000	.500	.000	.500	.000	.000	.000	.000	.000	.000	.000	.000	.000	.000	.000	.000	.000	.000	.000	.500

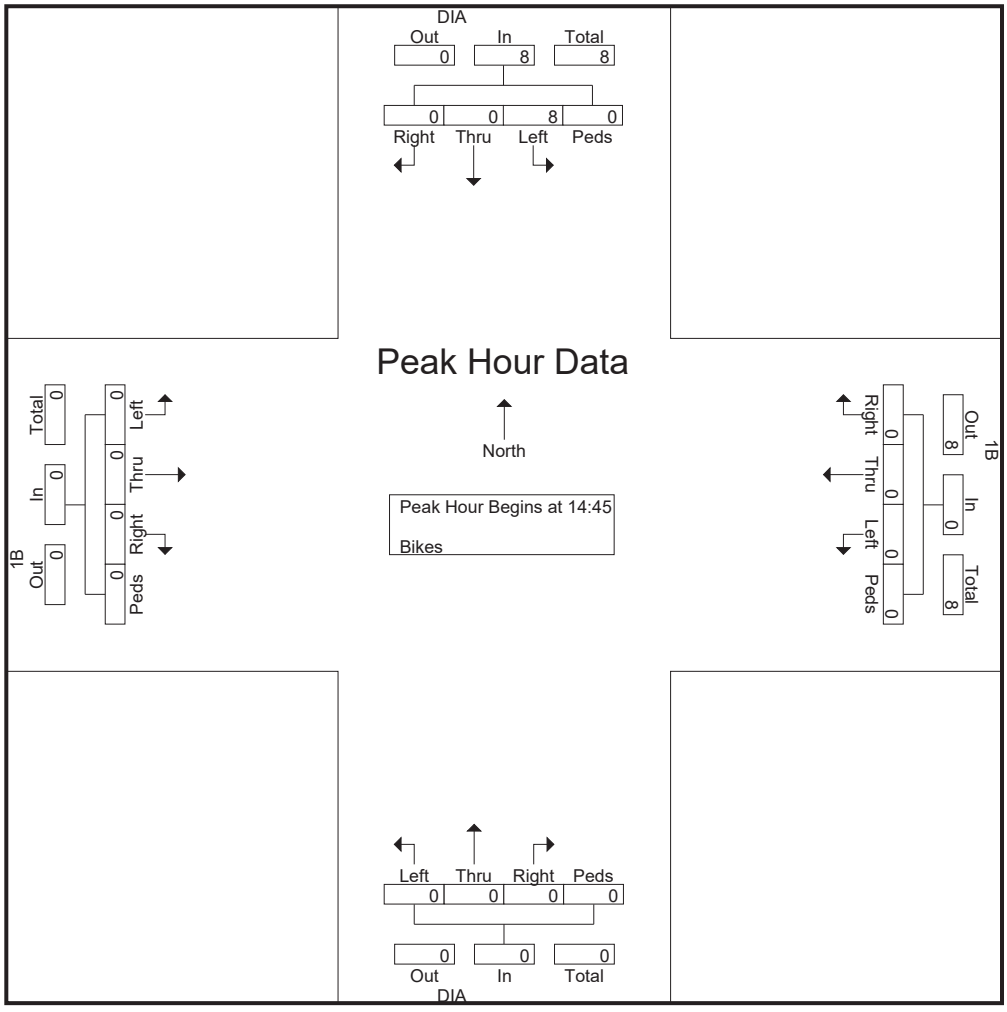

Bohannon Huston, Inc.

7500 Jefferson Street NE
Albuquerque, NM 87109

Location: 1B

File Name : 1B_TAMIA
Site Code : 00000000
Start Date : 7/11/2018
Page No : 1

Groups Printed- Vehicles - Heavy Vehicles

	DIA From North					1B From East					DIA From South					1B From West					
Start Time	Right	Thru	Left	Peds	App. Total	Right	Thru	Left	Peds	App. Total	Right	Thru	Left	Peds	App. Total	Right	Thru	Left	Peds	App. Total	Int. Total
06:00	8	0	69	0	77	0	0	0	0	0	0	0	0	0	0	0	0	0	0	0	77
06:15	11	0	94	0	105	0	0	0	0	0	0	0	0	0	0	0	0	0	0	0	105
06:30	11	0	109	0	120	0	0	0	0	0	0	0	0	0	0	0	0	0	0	0	120
06:45	22	0	131	0	153	0	0	0	0	0	0	0	0	0	0	0	0	0	1	1	154
Total	52	0	403	0	455	0	0	0	0	0	0	0	0	0	0	0	0	0	1	1	456
07:00	31	0	97	0	128	0	0	0	0	0	0	0	0	0	0	0	0	0	0	0	128
07:15	32	0	100	0	132	0	0	0	0	0	0	0	0	0	0	0	0	0	0	0	132
07:30	21	0	116	0	137	0	0	0	0	0	0	0	0	0	0	0	0	0	0	0	137
07:45	18	0	122	0	140	0	0	0	0	0	0	0	0	0	0	0	0	0	1	1	141
Total	102	0	435	0	537	0	0	0	0	0	0	0	0	0	0	0	0	0	1	1	538
08:00	21	0	123	0	144	0	0	0	0	0	0	0	0	0	0	0	0	0	1	1	145
08:15	21	0	79	0	100	0	0	0	0	0	0	0	0	0	0	0	0	0	2	2	102
08:30	24	0	67	0	91	0	0	0	0	0	0	0	0	0	0	0	0	0	0	0	91
08:45	22	0	81	0	103	0	0	0	0	0	0	0	0	0	0	0	0	0	0	0	103
Total	88	0	350	0	438	0	0	0	0	0	0	0	0	0	0	0	0	0	3	3	441
*** BREAK ***																					
15:00	16	0	48	1	65	0	0	0	0	0	0	0	0	0	0	0	0	0	3	3	68
15:15	24	0	51	0	75	0	0	0	0	0	0	0	0	0	0	0	0	0	0	0	75
15:30	16	0	24	0	40	0	0	0	0	0	0	0	0	0	0	0	0	0	0	0	40
15:45	12	0	34	0	46	0	0	0	0	0	0	0	0	0	0	0	0	0	0	0	46
Total	68	0	157	1	226	0	0	0	0	0	0	0	0	0	0	0	0	0	3	3	229
16:00	14	0	57	0	71	0	0	0	0	0	0	0	0	0	0	0	0	0	0	0	71
16:15	7	0	40	0	47	0	0	0	0	0	0	0	0	0	0	0	0	0	0	0	47
16:30	9	0	64	0	73	0	0	0	0	0	0	0	0	0	0	0	0	0	0	0	73
16:45	10	0	62	0	72	0	0	0	0	0	0	0	0	0	0	0	0	0	1	1	73
Total	40	0	223	0	263	0	0	0	0	0	0	0	0	0	0	0	0	0	1	1	264
17:00	8	1	68	0	77	0	0	0	0	0	0	0	0	0	0	0	0	0	2	2	79
17:15	8	0	38	0	46	0	0	0	0	0	0	0	0	0	0	0	0	0	0	0	46
17:30	2	0	48	0	50	0	0	0	0	0	0	0	0	0	0	0	0	0	0	0	50
17:45	3	0	28	0	31	0	0	0	0	0	0	0	0	0	0	0	0	0	2	2	33
Total	21	1	182	0	204	0	0	0	0	0	0	0	0	0	0	0	0	0	4	4	208
Grand Total	371	1	1750	1	2123	0	0	0	0	0	0	0	0	0	0	0	0	0	13	13	2136
Apprch %	17.5	0	82.4	0		0	0	0	0		0	0	0	0		0	0	0	100		
Total %	17.4	0	81.9	0	99.4	0	0	0	0	0	0	0	0	0	0	0	0	0	0.6	0.6	
Vehicles	370	1	1737	1	2109	0	0	0	0	0	0	0	0	0	0	0	0	0	11	11	2120
% Vehicles	99.7	100	99.3	100	99.3	0	0	0	0	0	0	0	0	0	0	0	0	0	84.6	84.6	99.3
Heavy Vehicles	1	0	13	0	14	0	0	0	0	0	0	0	0	0	0	0	0	0	2	2	16
% Heavy Vehicles	0.3	0	0.7	0	0.7	0	0	0	0	0	0	0	0	0	0	0	0	0	15.4	15.4	0.7

Bohannon Huston, Inc.

7500 Jefferson Street NE
Albuquerque, NM 87109

File Name : 1B_TAMIA
Site Code : 00000000
Start Date : 7/11/2018
Page No : 2

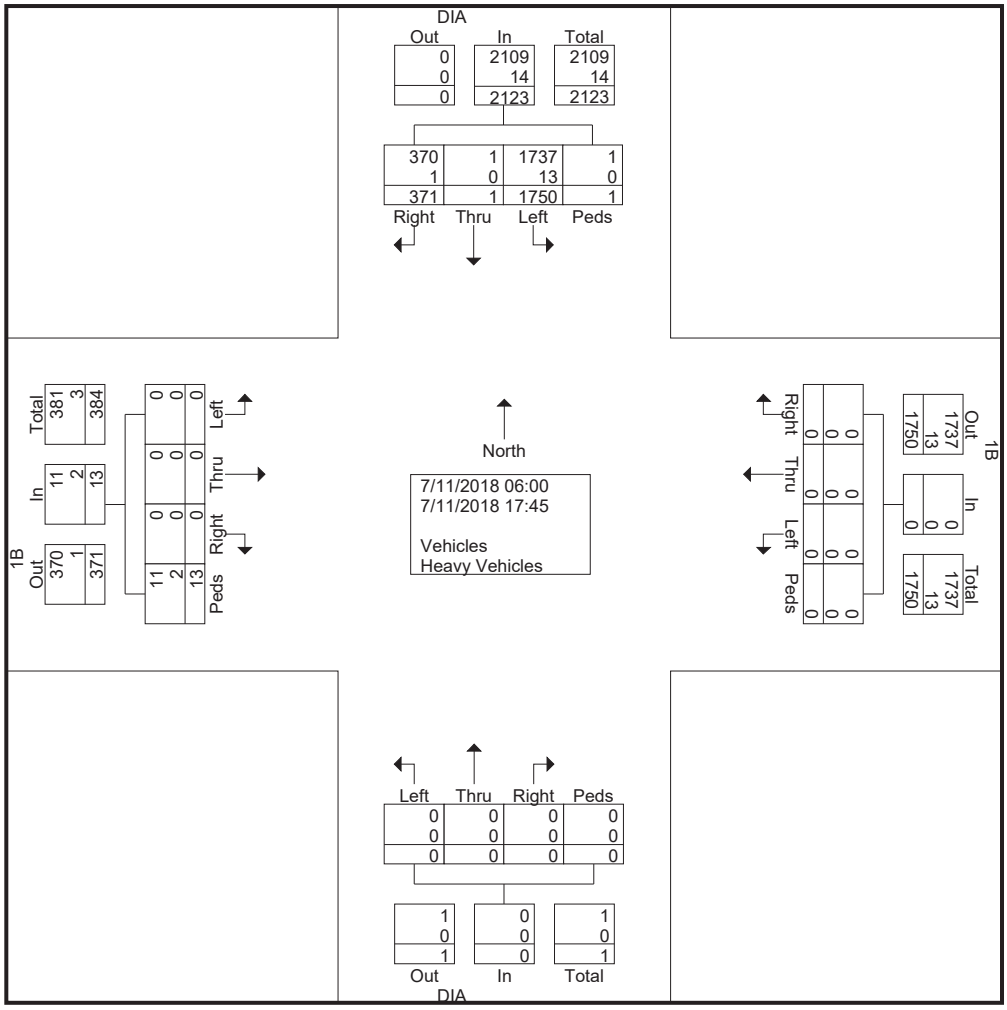

Bohannon Huston, Inc.

7500 Jefferson Street NE
Albuquerque, NM 87109

File Name : 1B_TAMIA
Site Code : 00000000
Start Date : 7/11/2018
Page No : 3

	DIA From North					1B From East					DIA From South					1B From West					
Start Time	Right	Thru	Left	Peds	App. Total	Right	Thru	Left	Peds	App. Total	Right	Thru	Left	Peds	App. Total	Right	Thru	Left	Peds	App. Total	Int. Total
Peak Hour Analysis From 06:00 to 11:45 - Peak 1 of 1																					
Peak Hour for Entire Intersection Begins at 07:15																					
07:15	**32**	0	100	0	132	0	0	0	0	0	0	0	0	0	0	0	0	0	0	0	132
07:30	21	0	116	0	137	0	0	0	0	0	0	0	0	0	0	0	0	0	0	0	137
07:45	18	0	122	0	140	0	0	0	0	0	0	0	0	0	0	0	0	0	**1**	**1**	141
08:00	21	0	**123**	0	**144**	0	0	0	0	0	0	0	0	0	0	0	0	0	1	1	**145**
Total Volume	92	0	461	0	553	0	0	0	0	0	0	0	0	0	0	0	0	0	2	2	555
% App. Total	16.6	0	83.4	0		0	0	0	0		0	0	0	0		0	0	0	100		
PHF	.719	.000	.937	.000	.960	.000	.000	.000	.000	.000	.000	.000	.000	.000	.000	.000	.000	.000	.500	.500	.957
Vehicles	91	0	454	0	545	0	0	0	0	0	0	0	0	0	0	0	0	0	2	2	547
% Vehicles	98.9	0	98.5	0	98.6	0	0	0	0	0	0	0	0	0	0	0	0	0	100	100	98.6
Heavy Vehicles	1	0	7	0	8	0	0	0	0	0	0	0	0	0	0	0	0	0	0	0	8
% Heavy Vehicles	1.1	0	1.5	0	1.4	0	0	0	0	0	0	0	0	0	0	0	0	0	0	0	1.4



Bohannon Huston, Inc.

7500 Jefferson Street NE
Albuquerque, NM 87109

File Name : 1B_TAMIA
Site Code : 00000000
Start Date : 7/11/2018
Page No : 4

	DIA From North					1B From East					DIA From South					1B From West					
Start Time	Right	Thru	Left	Peds	App. Total	Right	Thru	Left	Peds	App. Total	Right	Thru	Left	Peds	App. Total	Right	Thru	Left	Peds	App. Total	Int. Total
Peak Hour Analysis From 12:00 to 17:45 - Peak 1 of 1																					
Peak Hour for Entire Intersection Begins at 16:15																					
16:15	7	0	40	0	47	0	0	0	0	0	0	0	0	0	0	0	0	0	0	0	47
16:30	9	0	64	0	73	0	0	0	0	0	0	0	0	0	0	0	0	0	0	0	73
16:45	**10**	0	62	0	72	0	0	0	0	0	0	0	0	0	0	0	0	0	1	1	73
17:00	8	**1**	**68**	0	**77**	0	0	0	0	0	0	0	0	0	0	0	0	0	**2**	**2**	**79**
Total Volume	34	1	234	0	269	0	0	0	0	0	0	0	0	0	0	0	0	0	3	3	272
% App. Total	12.6	0.4	87	0		0	0	0	0		0	0	0	0		0	0	0	100		
PHF	.850	.250	.860	.000	.873	.000	.000	.000	.000	.000	.000	.000	.000	.000	.000	.000	.000	.000	.375	.375	.861
Vehicles	34	1	234	0	269	0	0	0	0	0	0	0	0	0	0	0	0	0	3	3	272
% Vehicles	100	100	100	0	100	0	0	0	0	0	0	0	0	0	0	0	0	0	100	100	100
Heavy Vehicles	0	0	0	0	0	0	0	0	0	0	0	0	0	0	0	0	0	0	0	0	0
% Heavy Vehicles	0	0	0	0	0	0	0	0	0	0	0	0	0	0	0	0	0	0	0	0	0

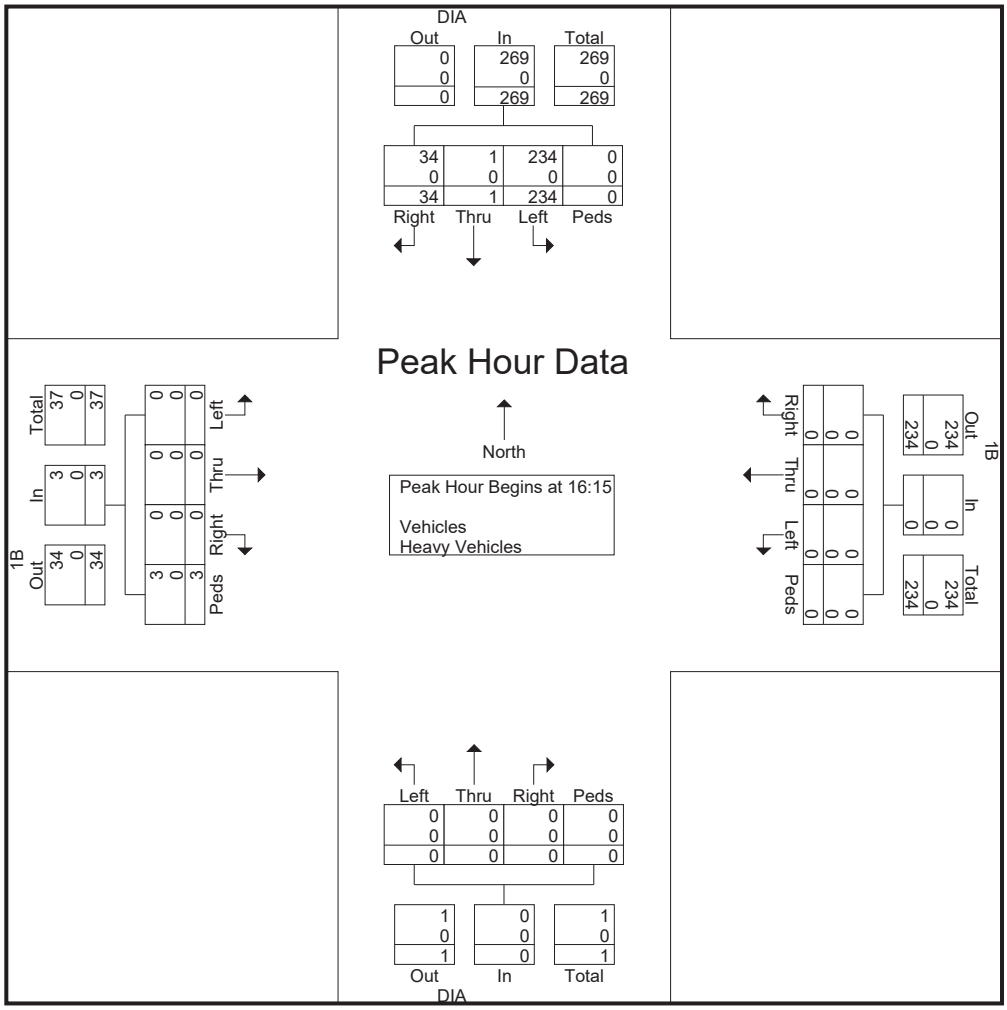

Bohannon Huston, Inc.

7500 Jefferson Street NE
Albuquerque, NM 87109

Location: 2A
Start Date: 06/28/2018

File Name : 2A
Site Code : 00000000
Start Date : 6/28/2018
Page No : 1

Groups Printed- Bikes

	DIM From North					SIG From East					DIM From South					SIG From West					
Start Time	Right	Thru	Left	Peds	App. Total	Right	Thru	Left	Peds	App. Total	Right	Thru	Left	Peds	App. Total	Right	Thru	Left	Peds	App. Total	Int. Total
*** BREAK ***																					
06:00	0	1	0	0	1	0	0	0	0	0	0	0	0	0	0	0	0	0	0	0	1
*** BREAK ***																					
06:30	0	1	0	0	1	0	0	0	0	0	0	0	0	0	0	0	0	0	0	0	1
06:45	0	1	0	0	1	0	0	0	0	0	0	0	0	0	0	0	0	0	0	0	1
Total	0	3	0	0	3	0	0	0	0	0	0	0	0	0	0	0	0	0	0	0	3
07:00	0	1	0	0	1	0	0	0	0	0	0	0	0	0	0	0	0	0	0	0	1
07:15	0	0	1	0	1	0	0	0	0	0	0	0	0	0	0	0	0	0	0	0	1
07:30	0	3	1	1	5	0	0	0	0	0	0	0	0	0	0	0	0	0	0	0	5
07:45	0	2	0	0	2	0	0	0	0	0	0	0	0	0	0	0	0	0	0	0	2
Total	0	6	2	1	9	0	0	0	0	0	0	0	0	0	0	0	0	0	0	0	9
08:00	0	7	0	0	7	0	0	0	0	0	0	0	0	0	0	0	0	0	0	0	7
08:15	0	1	0	0	1	0	0	0	0	0	0	0	0	0	0	0	0	0	0	0	1
*** BREAK ***																					
Total	0	8	0	0	8	0	0	0	0	0	0	0	0	0	0	0	0	0	0	0	8
*** BREAK ***																					
15:00	0	3	0	0	3	0	0	0	0	0	0	0	0	0	0	0	0	0	0	0	3
15:15	0	1	0	0	1	0	0	0	0	0	0	0	0	0	0	0	0	0	0	0	1
*** BREAK ***																					
Total	0	4	0	0	4	0	0	0	0	0	0	0	0	0	0	0	0	0	0	0	4
*** BREAK ***																					
Grand Total	0	21	2	1	24	0	0	0	0	0	0	0	0	0	0	0	0	0	0	0	24
Apprch %	0	87.5	8.3	4.2		0	0	0	0		0	0	0	0		0	0	0	0		
Total %	0	87.5	8.3	4.2	100	0	0	0	0	0	0	0	0	0	0	0	0	0	0	0	

Bohannon Huston, Inc.

7500 Jefferson Street NE
Albuquerque, NM 87109

File Name : 2A
Site Code : 00000000
Start Date : 6/28/2018
Page No : 2

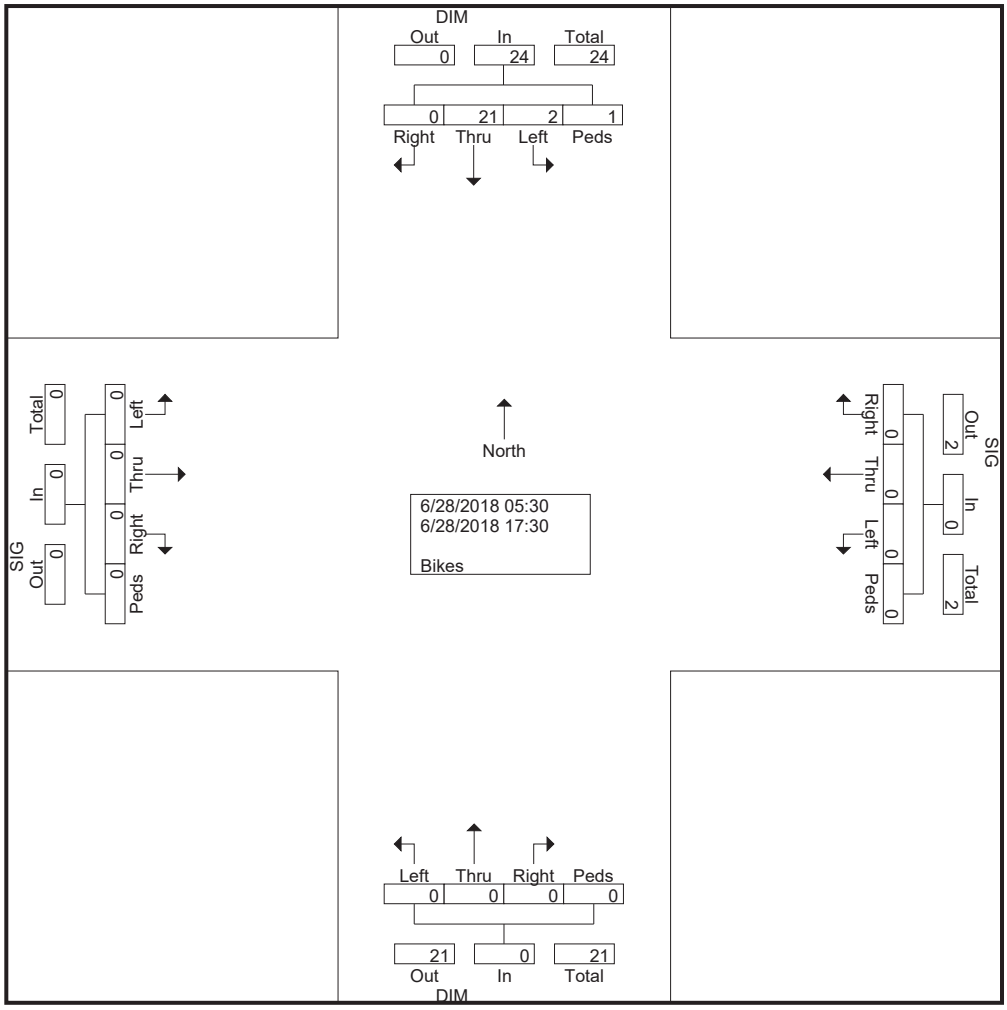

Bohannon Huston, Inc.

7500 Jefferson Street NE
Albuquerque, NM 87109

File Name : 2A
Site Code : 00000000
Start Date : 6/28/2018
Page No : 3

	DIM From North					SIG From East					DIM From South					SIG From West					
Start Time	Right	Thru	Left	Peds	App. Total	Right	Thru	Left	Peds	App. Total	Right	Thru	Left	Peds	App. Total	Right	Thru	Left	Peds	App. Total	Int. Total
Peak Hour Analysis From 05:30 to 11:30 - Peak 1 of 1																					
Peak Hour for Entire Intersection Begins at 07:15																					
07:15	0	0	**1**	0	1	0	0	0	0	0	0	0	0	0	0	0	0	0	0	0	1
07:30	0	3	1	**1**	5	0	0	0	0	0	0	0	0	0	0	0	0	0	0	0	5
07:45	0	2	0	0	2	0	0	0	0	0	0	0	0	0	0	0	0	0	0	0	2
08:00	0	**7**	0	0	**7**	0	0	0	0	0	0	0	0	0	0	0	0	0	0	0	**7**
Total Volume	0	12	2	1	15	0	0	0	0	0	0	0	0	0	0	0	0	0	0	0	15
% App. Total	0	80	13.3	6.7		0	0	0	0		0	0	0	0		0	0	0	0		
PHF	.000	.429	.500	.250	.536	.000	.000	.000	.000	.000	.000	.000	.000	.000	.000	.000	.000	.000	.000	.000	.536

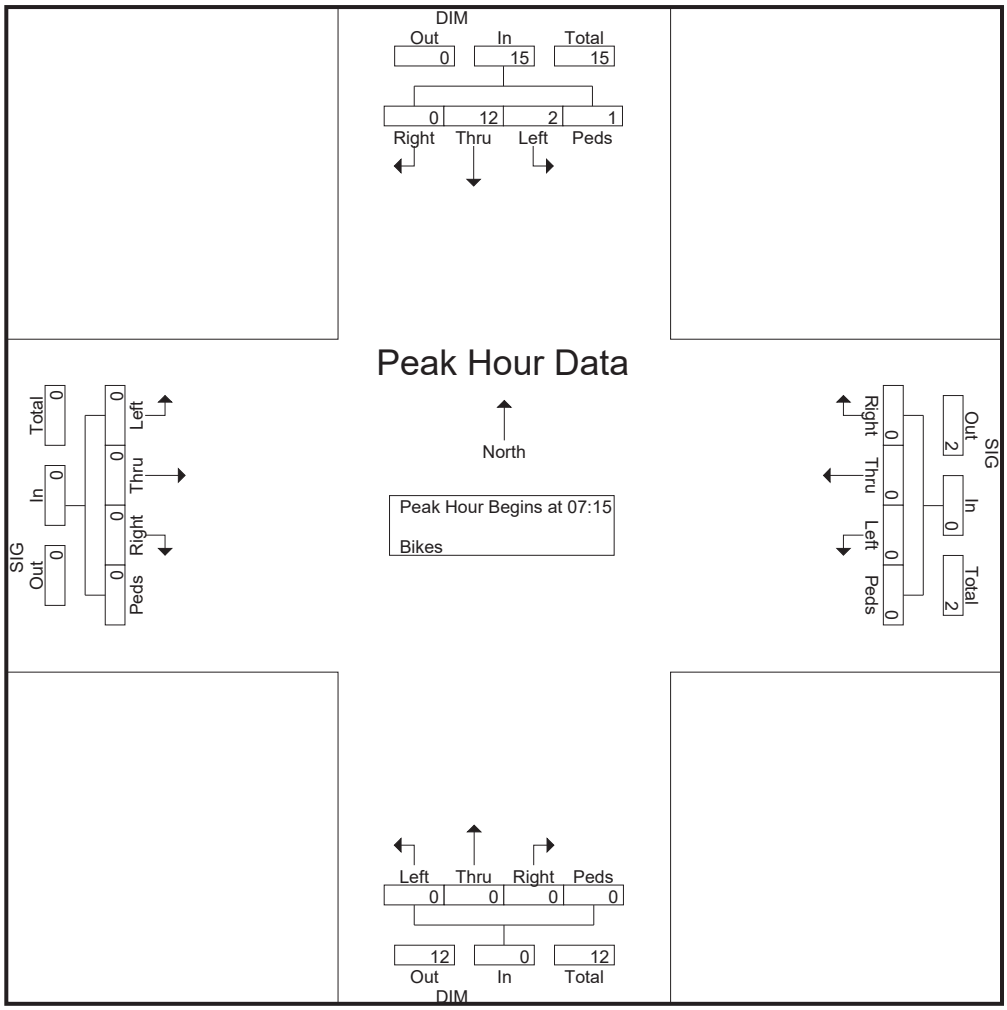

Bohannon Huston, Inc.

7500 Jefferson Street NE
Albuquerque, NM 87109

File Name : 2A
Site Code : 00000000
Start Date : 6/28/2018
Page No : 4

	DIM From North					SIG From East					DIM From South					SIG From West					
Start Time	Right	Thru	Left	Peds	App. Total	Right	Thru	Left	Peds	App. Total	Right	Thru	Left	Peds	App. Total	Right	Thru	Left	Peds	App. Total	Int. Total
Peak Hour Analysis From 11:45 to 17:30 - Peak 1 of 1																					
Peak Hour for Entire Intersection Begins at 14:30																					
14:30	0	0	0	0	0	0	0	0	0	0	0	0	0	0	0	0	0	0	0	0	0
14:45	0	0	0	0	0	0	0	0	0	0	0	0	0	0	0	0	0	0	0	0	0
15:00	0	**3**	0	0	**3**	0	0	0	0	0	0	0	0	0	0	0	0	0	0	0	**3**
15:15	0	1	0	0	1	0	0	0	0	0	0	0	0	0	0	0	0	0	0	0	1
Total Volume	0	4	0	0	4	0	0	0	0	0	0	0	0	0	0	0	0	0	0	0	4
% App. Total	0	100	0	0		0	0	0	0		0	0	0	0		0	0	0	0		
PHF	.000	.333	.000	.000	.333	.000	.000	.000	.000	.000	.000	.000	.000	.000	.000	.000	.000	.000	.000	.000	.333

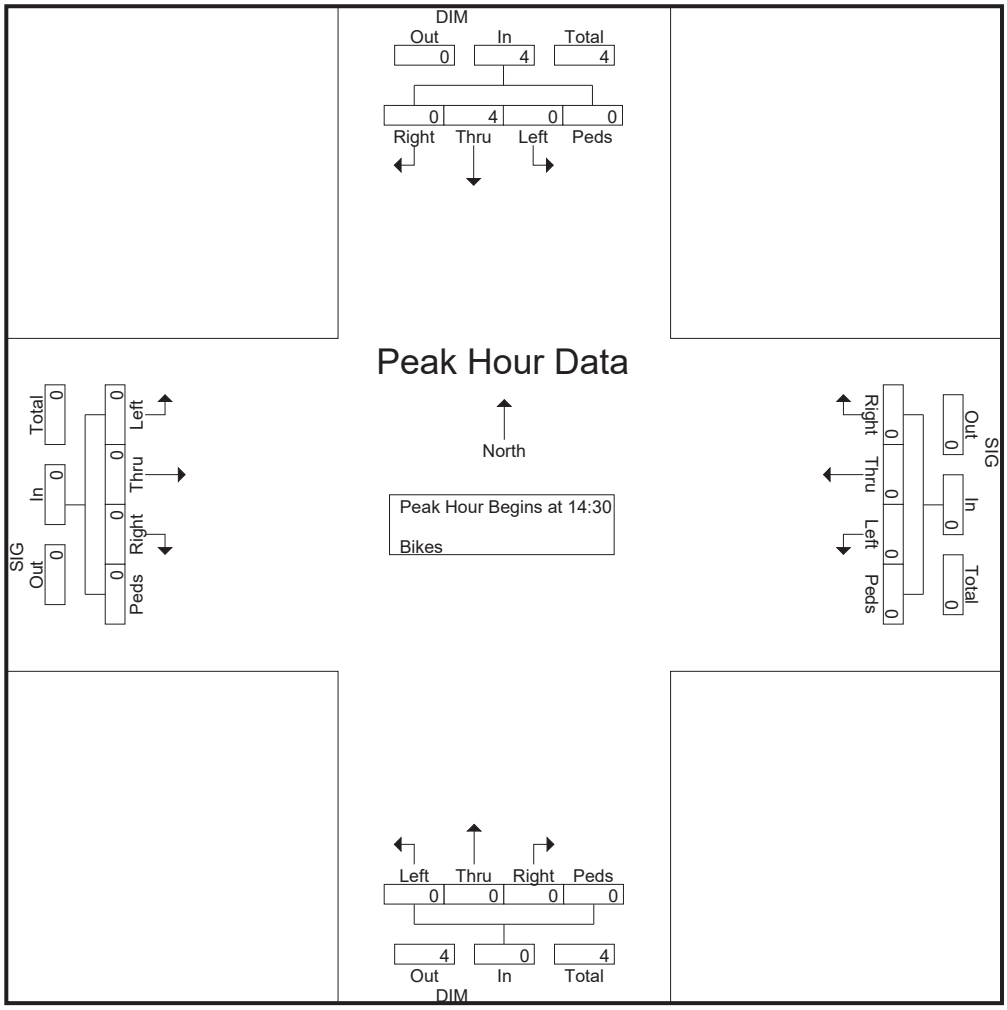

Bohannon Huston, Inc.

7500 Jefferson Street NE
Albuquerque, NM 87109

Location: 2A
Start Date: 06/28/2018

File Name : 2A
Site Code : 00000000
Start Date : 6/28/2018
Page No : 1

Groups Printed- Vehicles - Heavy Vehicles

	DIM From North					SIG From East					DIM From South					SIG From West					
Start Time	Right	Thru	Left	Peds	App. Total	Right	Thru	Left	Peds	App. Total	Right	Thru	Left	Peds	App. Total	Right	Thru	Left	Peds	App. Total	Int. Total
05:30	1	0	0	0	1	0	0	0	0	0	0	0	0	0	0	0	0	0	0	0	1
05:45	4	46	2	0	52	0	0	0	2	2	0	0	0	0	0	1	0	0	0	1	55
Total	5	46	2	0	53	0	0	0	2	2	0	0	0	0	0	1	0	0	0	1	56
06:00	9	114	6	1	130	0	0	0	0	0	0	0	0	0	0	2	0	0	2	4	134
06:15	16	107	7	1	131	0	0	0	0	0	0	0	0	0	0	1	0	2	2	5	136
06:30	14	157	10	0	181	0	0	0	0	0	0	0	0	0	0	3	1	2	5	11	192
06:45	10	136	19	2	167	0	0	0	0	0	0	0	0	0	0	1	0	1	3	5	172
Total	49	514	42	4	609	0	0	0	0	0	0	0	0	0	0	7	1	5	12	25	634
07:00	11	115	18	5	149	0	0	0	0	0	0	0	0	0	0	1	0	0	1	2	151
07:15	4	107	16	3	130	0	0	0	0	0	0	0	0	0	0	0	0	3	2	5	135
07:30	5	137	17	0	159	0	0	0	0	0	0	0	0	0	0	3	0	2	1	6	165
07:45	8	124	17	8	157	0	0	0	0	0	0	0	0	0	0	1	0	0	1	2	159
Total	28	483	68	16	595	0	0	0	0	0	0	0	0	0	0	5	0	5	5	15	610
08:00	4	141	14	0	159	0	0	0	0	0	0	0	0	0	0	2	0	1	1	4	163
08:15	3	99	6	3	111	0	0	0	0	0	0	0	0	0	0	1	0	1	1	3	114
*** BREAK ***																					
Total	7	240	20	3	270	0	0	0	0	0	0	0	0	0	0	3	0	2	2	7	277
*** BREAK ***																					
14:45	2	48	5	5	60	0	0	0	0	0	0	0	0	0	0	2	0	4	5	11	71
Total	2	48	5	5	60	0	0	0	0	0	0	0	0	0	0	2	0	4	5	11	71
15:00	2	34	3	1	40	0	0	0	0	0	0	0	0	0	0	6	0	4	2	12	52
15:15	2	48	5	0	55	0	0	0	0	0	0	0	0	0	0	3	0	6	0	9	64
15:30	2	37	2	2	43	0	0	0	1	1	0	0	0	0	0	1	0	8	0	9	53
15:45	3	63	4	0	70	0	0	0	0	0	0	0	0	0	0	4	0	6	1	11	81
Total	9	182	14	3	208	0	0	0	1	1	0	0	0	0	0	14	0	24	3	41	250
16:00	1	51	2	4	58	0	0	0	0	0	0	0	0	0	0	4	0	14	0	18	76
16:15	1	51	0	0	52	0	0	0	0	0	0	0	0	0	0	8	0	11	0	19	71
16:30	1	43	1	3	48	0	0	0	0	0	0	0	0	0	0	5	0	4	0	9	57
16:45	1	46	1	2	50	0	0	0	0	0	0	0	0	0	0	8	5	6	3	22	72
Total	4	191	4	9	208	0	0	0	0	0	0	0	0	0	0	25	5	35	3	68	276
17:00	1	57	0	3	61	0	0	0	0	0	0	0	1	0	1	2	0	4	2	8	70
17:15	0	29	0	0	29	0	0	0	0	0	0	0	0	0	0	1	0	2	1	4	33
17:30	0	21	0	0	21	0	0	0	0	0	0	0	0	0	0	2	0	1	0	3	24
Grand Total	105	1811	155	43	2114	0	0	0	3	3	0	0	1	0	1	62	6	82	33	183	2301
Apprch %	5	85.7	7.3	2		0	0	0	100		0	0	100	0		33.9	3.3	44.8	18		
Total %	4.6	78.7	6.7	1.9	91.9	0	0	0	0.1	0.1	0	0	0	0	0	2.7	0.3	3.6	1.4	8	
Vehicles	105	1799	155	39	2098	0	0	0	3	3	0	0	1	0	1	62	6	82	25	175	2277
% Vehicles	100	99.3	100	90.7	99.2	0	0	0	100	100	0	0	100	0	100	100	100	100	75.8	95.6	99
Heavy Vehicles	0	12	0	4	16	0	0	0	0	0	0	0	0	0	0	0	0	0	8	8	24
% Heavy Vehicles	0	0.7	0	9.3	0.8	0	0	0	0	0	0	0	0	0	0	0	0	0	24.2	4.4	1

Bohannon Huston, Inc.

7500 Jefferson Street NE
Albuquerque, NM 87109

File Name : 2A
Site Code : 00000000
Start Date : 6/28/2018
Page No : 2

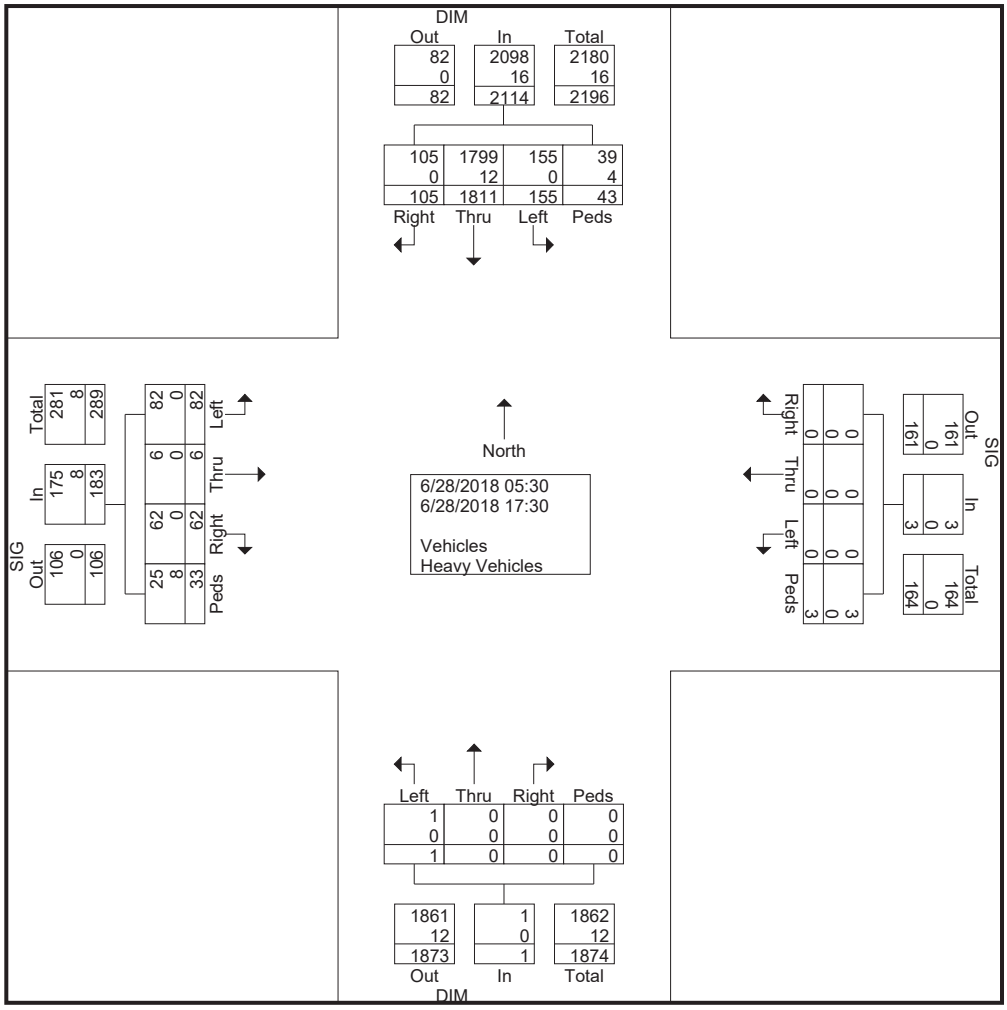

Bohannon Huston, Inc.

7500 Jefferson Street NE
Albuquerque, NM 87109

File Name : 2A
Site Code : 00000000
Start Date : 6/28/2018
Page No : 3

	DIM From North					SIG From East					DIM From South					SIG From West					
Start Time	Right	Thru	Left	Peds	App. Total	Right	Thru	Left	Peds	App. Total	Right	Thru	Left	Peds	App. Total	Right	Thru	Left	Peds	App. Total	Int. Total
Peak Hour Analysis From 05:30 to 11:30 - Peak 1 of 1																					
Peak Hour for Entire Intersection Begins at 06:15																					
06:15	**16**	107	7	1	131	0	0	0	0	0	0	0	0	0	0	1	0	**2**	2	5	136
06:30	14	**157**	10	0	**181**	0	0	0	0	0	0	0	0	0	0	**3**	**1**	2	**5**	**11**	**192**
06:45	10	136	**19**	2	167	0	0	0	0	0	0	0	0	0	0	1	0	1	3	5	172
07:00	11	115	18	**5**	149	0	0	0	0	0	0	0	0	0	0	1	0	0	1	2	151
Total Volume	51	515	54	8	628	0	0	0	0	0	0	0	0	0	0	6	1	5	11	23	651
% App. Total	8.1	82	8.6	1.3		0	0	0	0		0	0	0	0		26.1	4.3	21.7	47.8		
PHF	.797	.820	.711	.400	.867	.000	.000	.000	.000	.000	.000	.000	.000	.000	.000	.500	.250	.625	.550	.523	.848
Vehicles	51	509	54	8	622	0	0	0	0	0	0	0	0	0	0	6	1	5	7	19	641
% Vehicles	100	98.8	100	100	99.0	0	0	0	0	0	0	0	0	0	0	100	100	100	63.6	82.6	98.5
Heavy Vehicles	0	6	0	0	6	0	0	0	0	0	0	0	0	0	0	0	0	0	4	4	10
% Heavy Vehicles	0	1.2	0	0	1.0	0	0	0	0	0	0	0	0	0	0	0	0	0	36.4	17.4	1.5



Bohannon Huston, Inc.

7500 Jefferson Street NE
Albuquerque, NM 87109

File Name : 2A
Site Code : 00000000
Start Date : 6/28/2018
Page No : 4

	DIM From North					SIG From East					DIM From South					SIG From West					
Start Time	Right	Thru	Left	Peds	App. Total	Right	Thru	Left	Peds	App. Total	Right	Thru	Left	Peds	App. Total	Right	Thru	Left	Peds	App. Total	Int. Total
Peak Hour Analysis From 11:45 to 17:30 - Peak 1 of 1																					
Peak Hour for Entire Intersection Begins at 15:45																					
15:45	**3**	**63**	**4**	0	**70**	0	0	0	0	0	0	0	0	0	0	4	0	6	**1**	11	**81**
16:00	1	51	2	**4**	58	0	0	0	0	0	0	0	0	0	0	4	0	**14**	0	18	76
16:15	1	51	0	0	52	0	0	0	0	0	0	0	0	0	0	**8**	0	11	0	**19**	71
16:30	1	43	1	3	48	0	0	0	0	0	0	0	0	0	0	5	0	4	0	9	57
Total Volume	6	208	7	7	228	0	0	0	0	0	0	0	0	0	0	21	0	35	1	57	285
% App. Total	2.6	91.2	3.1	3.1		0	0	0	0		0	0	0	0		36.8	0	61.4	1.8		
PHF	.500	.825	.438	.438	.814	.000	.000	.000	.000	.000	.000	.000	.000	.000	.000	.656	.000	.625	.250	.750	.880
Vehicles	6	208	7	7	228	0	0	0	0	0	0	0	0	0	0	21	0	35	1	57	285
% Vehicles	100	100	100	100	100	0	0	0	0	0	0	0	0	0	0	100	0	100	100	100	100
Heavy Vehicles	0	0	0	0	0	0	0	0	0	0	0	0	0	0	0	0	0	0	0	0	0
% Heavy Vehicles	0	0	0	0	0	0	0	0	0	0	0	0	0	0	0	0	0	0	0	0	0

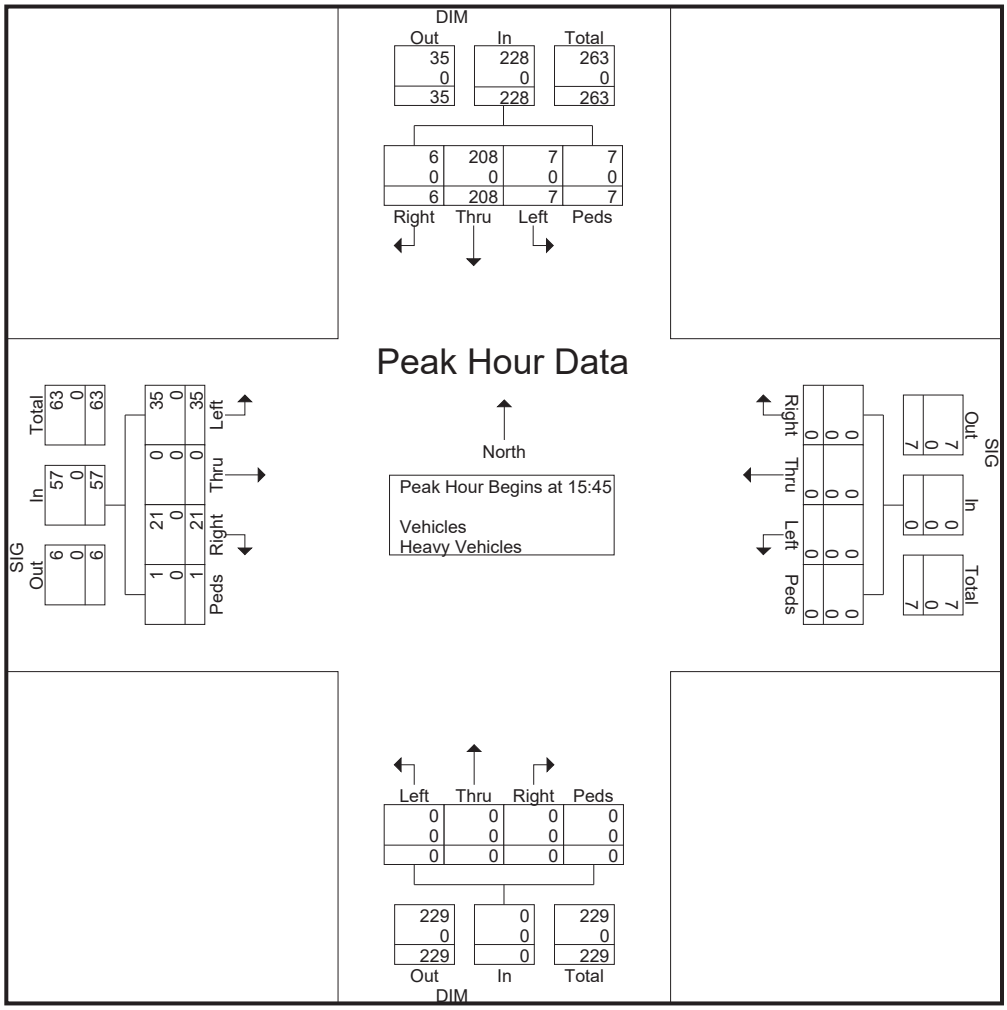

Bohannon Huston, Inc.

7500 Jefferson Street NE
Albuquerque, NM 87109

Location: 2B
Start Date: 06/28/2018

File Name : 2B
Site Code : 00000000
Start Date : 6/28/2018
Page No : 1

Groups Printed- Bikes

	DIAMOND From North					2B From East					DIAMOND From South					2B From West					
Start Time	Right	Thru	Left	Peds	App. Total	Right	Thru	Left	Peds	App. Total	Right	Thru	Left	Peds	App. Total	Right	Thru	Left	Peds	App. Total	Int. Total
*** BREAK ***																					
06:45	0	0	0	0	0	0	0	0	0	0	0	1	0	0	1	0	0	0	0	0	1
Total	0	0	0	0	0	0	0	0	0	0	0	1	0	0	1	0	0	0	0	0	1
07:00	0	0	0	0	0	0	0	0	0	0	0	1	0	0	1	0	0	0	0	0	1
07:15	0	0	0	0	0	0	0	0	0	0	0	2	0	0	2	0	0	0	0	0	2
07:30	0	0	0	0	0	0	0	1	0	1	0	1	0	0	1	0	0	0	0	0	2
07:45	0	0	0	0	0	0	0	0	0	0	1	1	0	0	2	0	0	0	0	0	2
Total	0	0	0	0	0	0	0	1	0	1	1	5	0	0	6	0	0	0	0	0	7
*** BREAK ***																					
08:15	0	0	0	0	0	0	0	0	0	0	0	3	0	0	3	0	0	0	0	0	3
08:30	0	0	0	0	0	1	0	0	0	1	0	0	0	0	0	0	0	0	0	0	1
08:45	0	0	0	0	0	0	0	0	0	0	2	2	0	0	4	0	0	0	0	0	4
Total	0	0	0	0	0	1	0	0	0	1	2	5	0	0	7	0	0	0	0	0	8
*** BREAK ***																					
15:00	0	0	0	0	0	0	0	0	0	0	0	4	0	0	4	0	0	0	0	0	4
*** BREAK ***																					
15:30	0	0	0	0	0	0	0	0	0	0	0	3	0	0	3	0	0	0	0	0	3
*** BREAK ***																					
Total	0	0	0	0	0	0	0	0	0	0	0	7	0	0	7	0	0	0	0	0	7
16:00	0	0	0	0	0	0	0	0	0	0	0	1	0	0	1	0	0	0	0	0	1
*** BREAK ***																					
16:30	0	0	0	0	0	0	0	0	0	0	0	1	0	0	1	0	0	0	0	0	1
*** BREAK ***																					
Total	0	0	0	0	0	0	0	0	0	0	0	2	0	0	2	0	0	0	0	0	2
17:00	0	0	0	0	0	0	0	0	0	0	0	1	0	0	1	0	0	0	0	0	1
*** BREAK ***																					
Total	0	0	0	0	0	0	0	0	0	0	0	1	0	0	1	0	0	0	0	0	1
Grand Total	0	0	0	0	0	1	0	1	0	2	3	21	0	0	24	0	0	0	0	0	26
Apprch %	0	0	0	0		50	0	50	0		12.5	87.5	0	0		0	0	0	0		
Total %	0	0	0	0	0	3.8	0	3.8	0	7.7	11.5	80.8	0	0	92.3	0	0	0	0	0	

Bohannon Huston, Inc.

7500 Jefferson Street NE
Albuquerque, NM 87109

File Name : 2B
Site Code : 00000000
Start Date : 6/28/2018
Page No : 2

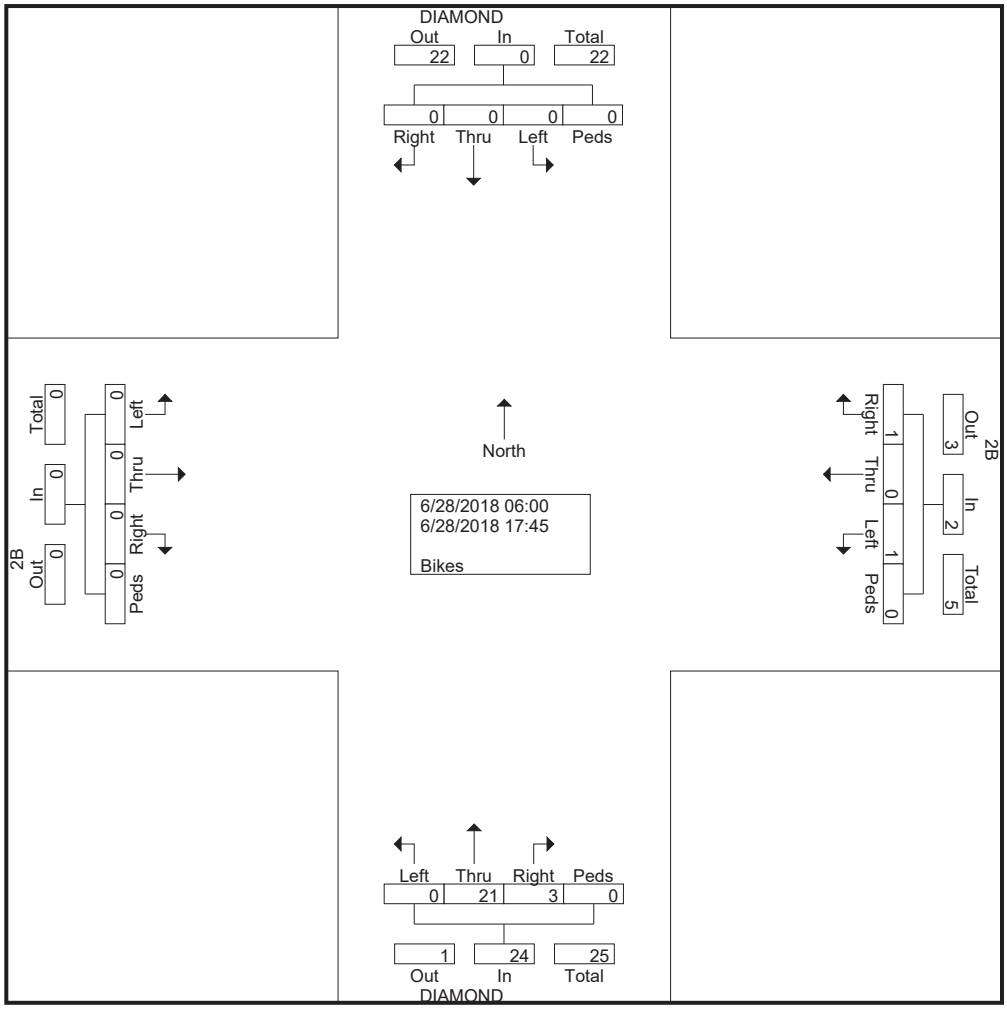

Bohannon Huston, Inc.

7500 Jefferson Street NE
Albuquerque, NM 87109

File Name : 2B
Site Code : 00000000
Start Date : 6/28/2018
Page No : 3

	DIAMOND From North					2B From East					DIAMOND From South					2B From West					
Start Time	Right	Thru	Left	Peds	App. Total	Right	Thru	Left	Peds	App. Total	Right	Thru	Left	Peds	App. Total	Right	Thru	Left	Peds	App. Total	Int. Total
Peak Hour Analysis From 06:00 to 11:45 - Peak 1 of 1																					
Peak Hour for Entire Intersection Begins at 08:00																					
08:00	0	0	0	0	0	0	0	0	0	0	0	0	0	0	0	0	0	0	0	0	0
08:15	0	0	0	0	0	0	0	0	0	0	0	**3**	0	0	3	0	0	0	0	0	3
08:30	0	0	0	0	0	**1**	0	0	0	**1**	0	0	0	0	0	0	0	0	0	0	1
08:45	0	0	0	0	0	0	0	0	0	0	**2**	2	0	0	**4**	0	0	0	0	0	**4**
Total Volume	0	0	0	0	0	1	0	0	0	1	2	5	0	0	7	0	0	0	0	0	8
% App. Total	0	0	0	0		100	0	0	0		28.6	71.4	0	0		0	0	0	0		
PHF	.000	.000	.000	.000	.000	.250	.000	.000	.000	.250	.250	.417	.000	.000	.438	.000	.000	.000	.000	.000	.500

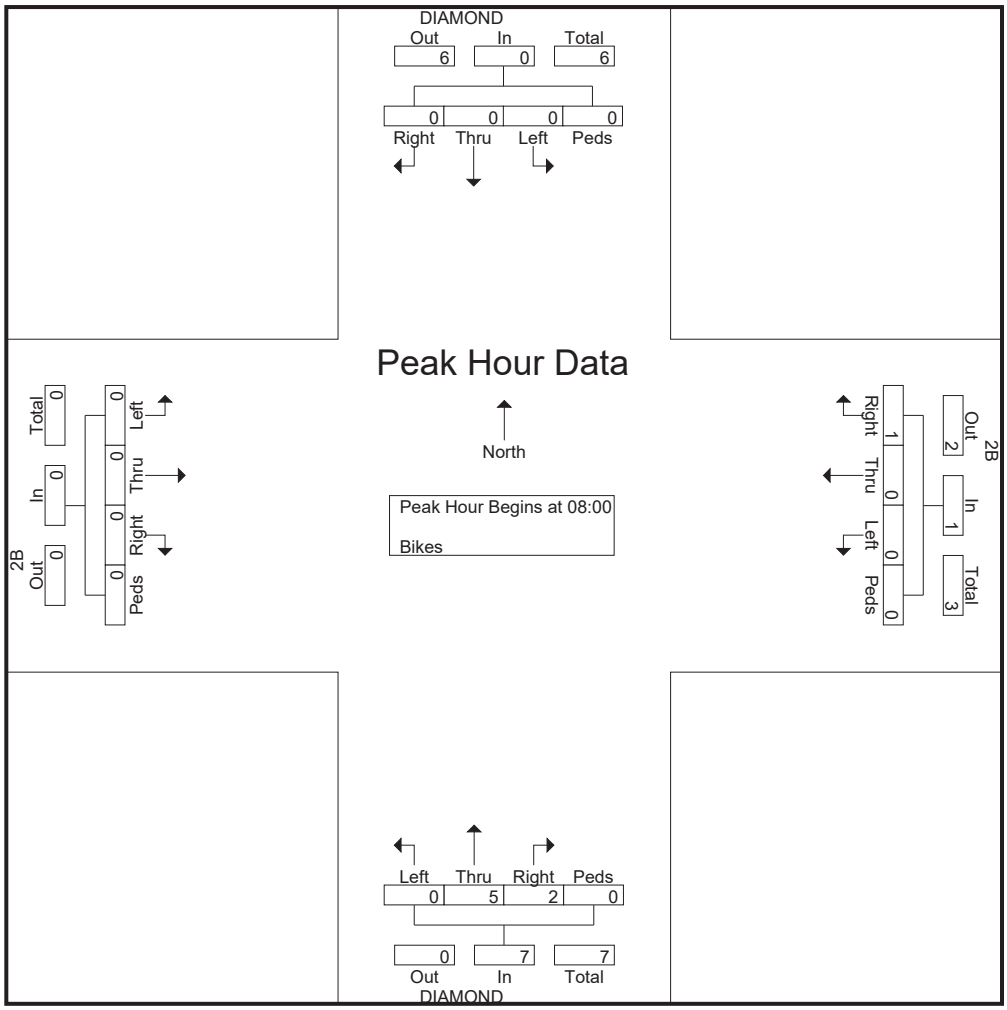

Bohannon Huston, Inc.

7500 Jefferson Street NE
Albuquerque, NM 87109

File Name : 2B
Site Code : 00000000
Start Date : 6/28/2018
Page No : 4

	DIAMOND From North					2B From East					DIAMOND From South					2B From West					
Start Time	Right	Thru	Left	Peds	App. Total	Right	Thru	Left	Peds	App. Total	Right	Thru	Left	Peds	App. Total	Right	Thru	Left	Peds	App. Total	Int. Total
Peak Hour Analysis From 12:00 to 17:45 - Peak 1 of 1																					
Peak Hour for Entire Intersection Begins at 14:45																					
14:45	0	0	0	0	0	0	0	0	0	0	0	0	0	0	0	0	0	0	0	0	0
15:00	0	0	0	0	0	0	0	0	0	0	0	**4**	0	0	**4**	0	0	0	0	0	**4**
15:15	0	0	0	0	0	0	0	0	0	0	0	0	0	0	0	0	0	0	0	0	0
15:30	0	0	0	0	0	0	0	0	0	0	0	3	0	0	3	0	0	0	0	0	3
Total Volume	0	0	0	0	0	0	0	0	0	0	0	7	0	0	7	0	0	0	0	0	7
% App. Total	0	0	0	0		0	0	0	0		0	100	0	0		0	0	0	0		
PHF	.000	.000	.000	.000	.000	.000	.000	.000	.000	.000	.000	.438	.000	.000	.438	.000	.000	.000	.000	.000	.438

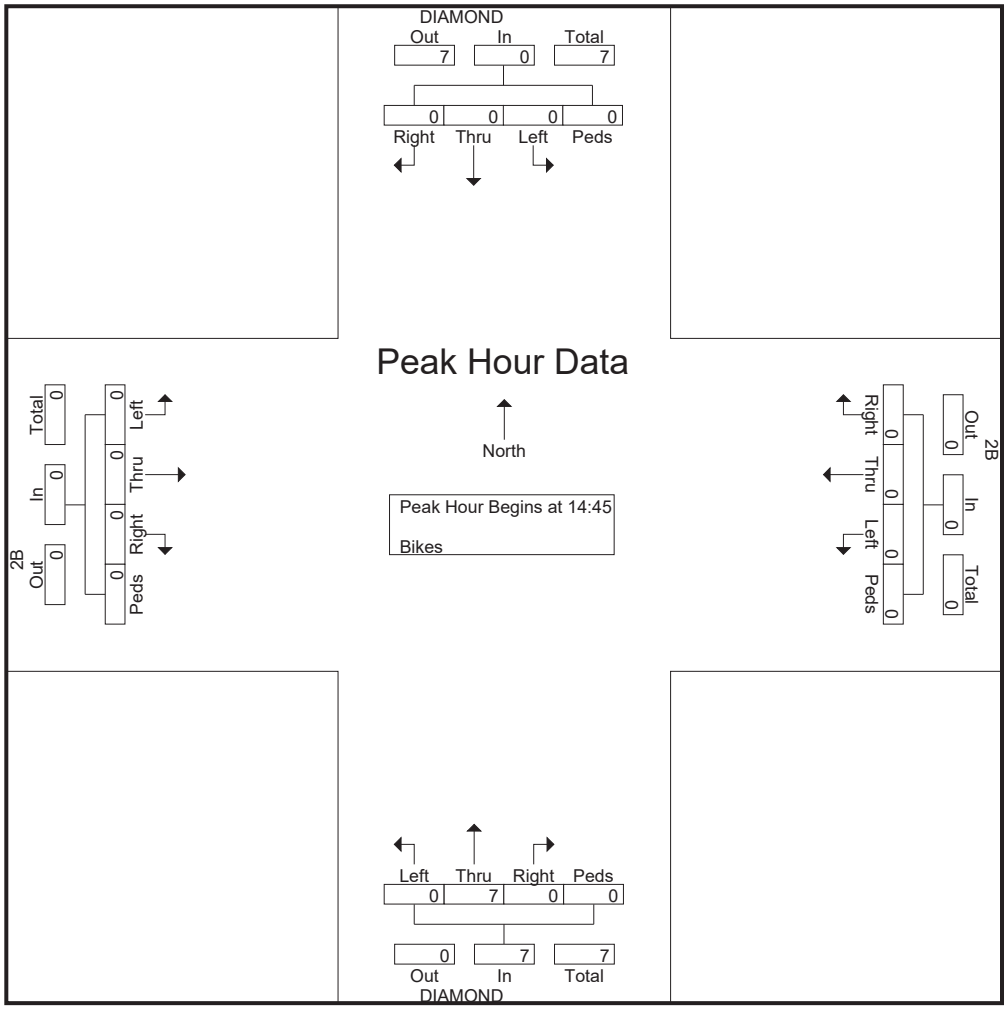

Bohannon Huston, Inc.

7500 Jefferson Street NE
Albuquerque, NM 87109

Location: 2B
Start Date: 06/28/2018

File Name : 2B
Site Code : 00000000
Start Date : 6/28/2018
Page No : 1

Groups Printed- Vehicles - Heavy Vehicles

	DIAMOND From North					2B From East					DIAMOND From South					2B From West					
Start Time	Right	Thru	Left	Peds	App. Total	Right	Thru	Left	Peds	App. Total	Right	Thru	Left	Peds	App. Total	Right	Thru	Left	Peds	App. Total	Int. Total
06:00	0	0	4	0	4	0	0	0	0	0	0	15	0	0	15	0	0	0	0	0	19
06:15	0	0	6	0	6	2	0	0	0	2	4	14	5	0	23	0	0	0	0	0	31
06:30	0	0	0	0	0	0	0	1	2	3	0	24	6	0	30	0	0	0	0	0	33
06:45	0	0	0	0	0	1	0	0	0	1	2	61	8	0	71	0	0	0	0	0	72
Total	0	0	10	0	10	3	0	1	2	6	6	114	19	0	139	0	0	0	0	0	155
07:00	0	0	0	0	0	1	0	2	0	3	8	61	5	0	74	0	0	0	0	0	77
07:15	0	0	0	0	0	1	0	0	0	1	2	55	1	0	58	0	0	0	0	0	59
07:30	0	0	0	0	0	3	0	4	0	7	9	69	2	0	80	0	0	0	0	0	87
07:45	0	0	0	0	0	7	0	5	0	12	11	73	3	1	88	0	0	0	0	0	100
Total	0	0	0	0	0	12	0	11	0	23	30	258	11	1	300	0	0	0	0	0	323
08:00	0	0	0	0	0	1	0	3	0	4	7	66	0	0	73	0	0	0	0	0	77
08:15	0	0	0	0	0	4	0	5	0	9	10	61	1	0	72	0	0	0	0	0	81
08:30	0	0	0	0	0	1	0	4	1	6	9	41	0	0	50	0	0	0	0	0	56
08:45	0	0	0	0	0	3	0	2	0	5	8	56	2	0	66	0	0	0	0	0	71
Total	0	0	0	0	0	9	0	14	1	24	34	224	3	0	261	0	0	0	0	0	285
*** BREAK ***																					
15:00	0	0	0	0	0	9	0	3	0	12	4	73	1	0	78	0	0	0	0	0	90
15:15	0	0	0	0	0	2	0	1	1	4	4	65	2	1	72	0	0	0	0	0	76
15:30	0	0	0	0	0	8	0	5	0	13	3	77	1	0	81	0	0	0	0	0	94
15:45	0	0	0	0	0	10	0	7	0	17	3	80	0	0	83	0	0	0	0	0	100
Total	0	0	0	0	0	29	0	16	1	46	14	295	4	1	314	0	0	0	0	0	360
16:00	0	0	0	0	0	7	0	4	0	11	3	95	1	0	99	0	0	0	0	0	110
16:15	0	0	0	0	0	8	0	2	0	10	0	124	2	0	126	0	0	0	0	0	136
16:30	0	0	0	0	0	12	0	6	0	18	6	117	2	2	127	0	0	0	0	0	145
16:45	0	0	0	0	0	13	0	12	1	26	3	141	2	0	146	0	0	0	0	0	172
Total	0	0	0	0	0	40	0	24	1	65	12	477	7	2	498	0	0	0	0	0	563
17:00	0	0	0	0	0	14	0	3	0	17	3	108	0	0	111	0	0	0	0	0	128
17:15	0	0	0	0	0	11	0	0	1	12	1	126	1	0	128	0	0	0	0	0	140
17:30	0	0	0	0	0	8	0	6	0	14	1	141	0	0	142	0	0	0	0	0	156
17:45	0	0	0	0	0	9	0	4	2	15	3	81	0	2	86	0	0	0	0	0	101
Total	0	0	0	0	0	42	0	13	3	58	8	456	1	2	467	0	0	0	0	0	525
Grand Total	0	0	10	0	10	135	0	79	8	222	104	1824	45	6	1979	0	0	0	0	0	2211
Apprch %	0	0	100	0		60.8	0	35.6	3.6		5.3	92.2	2.3	0.3		0	0	0	0		
Total %	0	0	0.5	0	0.5	6.1	0	3.6	0.4	10	4.7	82.5	2	0.3	89.5	0	0	0	0	0	
Vehicles	0	0	10	0	10	135	0	79	6	220	104	1819	45	5	1973	0	0	0	0	0	2203
% Vehicles	0	0	100	0	100	100	0	100	75	99.1	100	99.7	100	83.3	99.7	0	0	0	0	0	99.6
Heavy Vehicles	0	0	0	0	0	0	0	0	2	2	0	5	0	1	6	0	0	0	0	0	8
% Heavy Vehicles	0	0	0	0	0	0	0	0	25	0.9	0	0.3	0	16.7	0.3	0	0	0	0	0	0.4

Bohannon Huston, Inc.

7500 Jefferson Street NE
Albuquerque, NM 87109

File Name : 2B
Site Code : 00000000
Start Date : 6/28/2018
Page No : 2

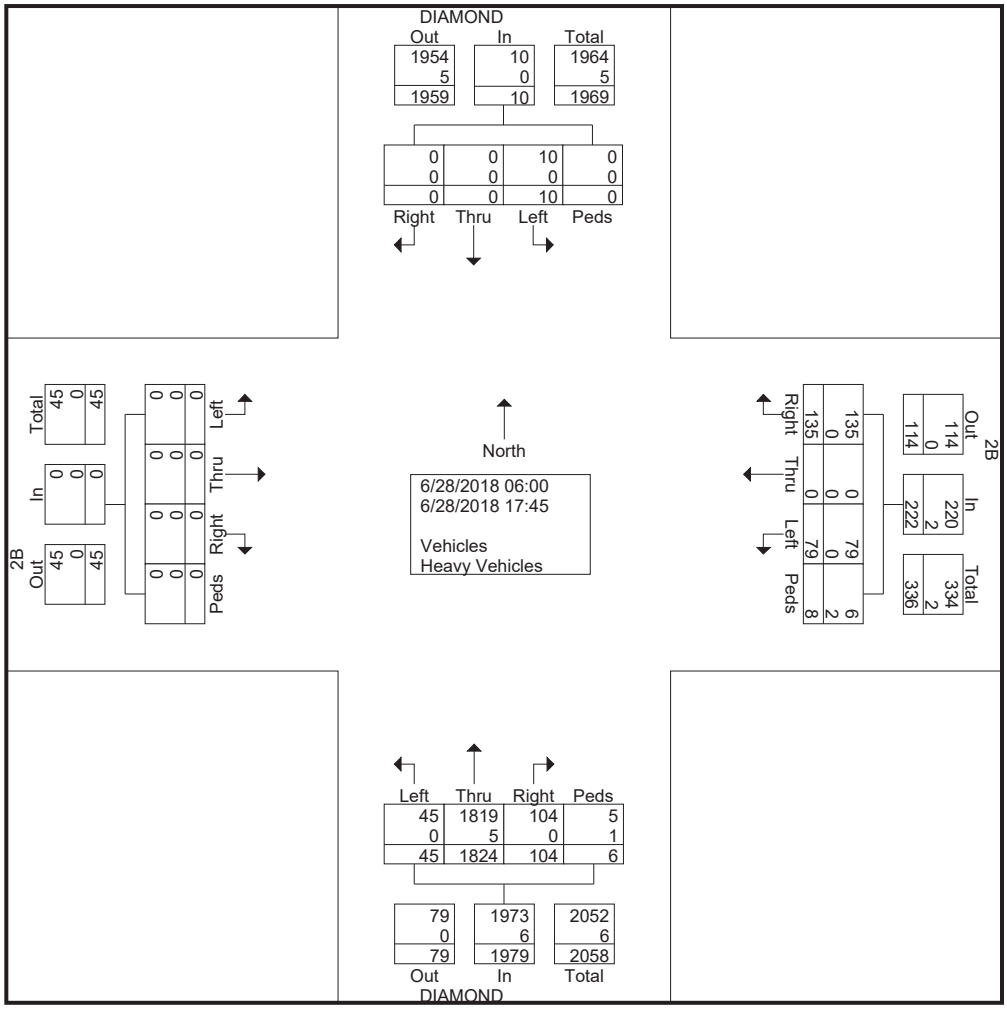

Bohannon Huston, Inc.

7500 Jefferson Street NE
Albuquerque, NM 87109

File Name : 2B
Site Code : 00000000
Start Date : 6/28/2018
Page No : 3

	DIAMOND From North					2B From East					DIAMOND From South					2B From West					
Start Time	Right	Thru	Left	Peds	App. Total	Right	Thru	Left	Peds	App. Total	Right	Thru	Left	Peds	App. Total	Right	Thru	Left	Peds	App. Total	Int. Total
Peak Hour Analysis From 06:00 to 11:45 - Peak 1 of 1																					
Peak Hour for Entire Intersection Begins at 07:30																					
07:30	0	0	0	0	0	3	0	4	0	7	9	69	2	0	80	0	0	0	0	0	87
07:45	0	0	0	0	0	**7**	0	**5**	0	**12**	**11**	**73**	**3**	**1**	**88**	0	0	0	0	0	**100**
08:00	0	0	0	0	0	1	0	3	0	4	7	66	0	0	73	0	0	0	0	0	77
08:15	0	0	0	0	0	4	0	5	0	9	10	61	1	0	72	0	0	0	0	0	81
Total Volume	0	0	0	0	0	15	0	17	0	32	37	269	6	1	313	0	0	0	0	0	345
% App. Total	0	0	0	0		46.9	0	53.1	0		11.8	85.9	1.9	0.3		0	0	0	0		
PHF	.000	.000	.000	.000	.000	.536	.000	.850	.000	.667	.841	.921	.500	.250	.889	.000	.000	.000	.000	.000	.863
Vehicles	0	0	0	0	0	15	0	17	0	32	37	269	6	1	313	0	0	0	0	0	345
% Vehicles	0	0	0	0	0	100	0	100	0	100	100	100	100	100	100	0	0	0	0	0	100
Heavy Vehicles	0	0	0	0	0	0	0	0	0	0	0	0	0	0	0	0	0	0	0	0	0
% Heavy Vehicles	0	0	0	0	0	0	0	0	0	0	0	0	0	0	0	0	0	0	0	0	0



Bohannon Huston, Inc.

7500 Jefferson Street NE
Albuquerque, NM 87109

File Name : 2B
Site Code : 00000000
Start Date : 6/28/2018
Page No : 4

	DIAMOND From North					2B From East					DIAMOND From South					2B From West					
Start Time	Right	Thru	Left	Peds	App. Total	Right	Thru	Left	Peds	App. Total	Right	Thru	Left	Peds	App. Total	Right	Thru	Left	Peds	App. Total	Int. Total
Peak Hour Analysis From 12:00 to 17:45 - Peak 1 of 1																					
Peak Hour for Entire Intersection Begins at 16:45																					
16:45	0	0	0	0	0	13	0	**12**	**1**	**26**	**3**	**141**	**2**	0	**146**	0	0	0	0	0	**172**
17:00	0	0	0	0	0	**14**	0	3	0	17	3	108	0	0	111	0	0	0	0	0	128
17:15	0	0	0	0	0	11	0	0	1	12	1	126	1	0	128	0	0	0	0	0	140
17:30	0	0	0	0	0	8	0	6	0	14	1	141	0	0	142	0	0	0	0	0	156
Total Volume	0	0	0	0	0	46	0	21	2	69	8	516	3	0	527	0	0	0	0	0	596
% App. Total	0	0	0	0		66.7	0	30.4	2.9		1.5	97.9	0.6	0		0	0	0	0		
PHF	.000	.000	.000	.000	.000	.821	.000	.438	.500	.663	.667	.915	.375	.000	.902	.000	.000	.000	.000	.000	.866
Vehicles	0	0	0	0	0	46	0	21	2	69	8	513	3	0	524	0	0	0	0	0	593
% Vehicles	0	0	0	0	0	100	0	100	100	100	100	99.4	100	0	99.4	0	0	0	0	0	99.5
Heavy Vehicles	0	0	0	0	0	0	0	0	0	0	0	3	0	0	3	0	0	0	0	0	3
% Heavy Vehicles	0	0	0	0	0	0	0	0	0	0	0	0.6	0	0	0.6	0	0	0	0	0	0.5

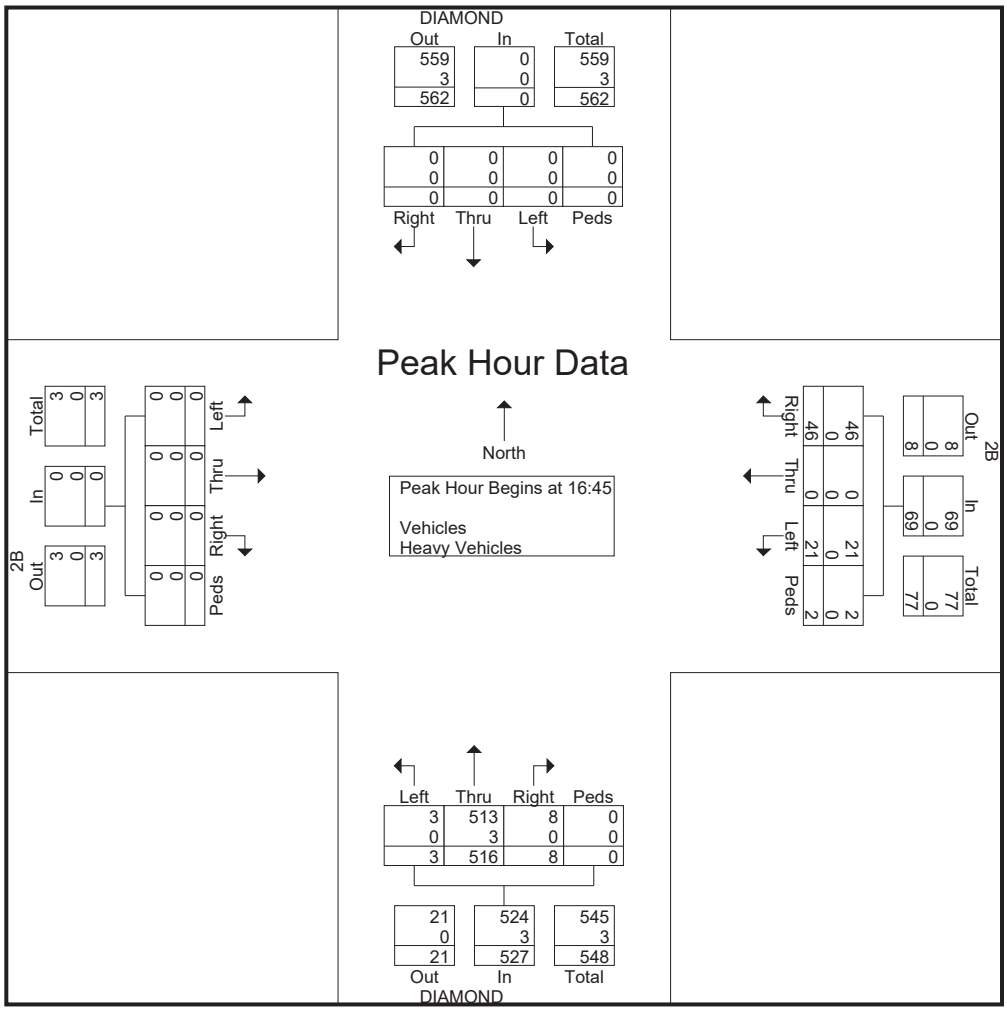

Bohannon Huston, Inc.

7500 Jefferson Street NE
Albuquerque, NM 87109

Location: 3A

File Name : 3A_JAMES
Site Code : 00000000
Start Date : 7/10/2018
Page No : 1

Groups Printed- Bikes

	DIA From North					3A From East					DIA From South					3A From West					
Start Time	Right	Thru	Left	Peds	App. Total	Right	Thru	Left	Peds	App. Total	Right	Thru	Left	Peds	App. Total	Right	Thru	Left	Peds	App. Total	Int. Total
*** BREAK ***																					
15:00	0	1	0	0	1	0	0	0	0	0	0	0	0	0	0	0	0	0	0	0	1
15:15	0	0	1	0	1	0	0	0	0	0	0	0	0	0	0	0	0	0	0	0	1
15:30	0	0	2	0	2	0	0	0	0	0	0	0	0	0	0	0	0	0	0	0	2
*** BREAK ***																					
Total	0	1	3	0	4	0	0	0	0	0	0	0	0	0	0	0	0	0	0	0	4
*** BREAK ***																					
16:45	0	0	2	0	2	0	0	0	0	0	0	0	0	0	0	0	0	0	0	0	2
Total	0	0	2	0	2	0	0	0	0	0	0	0	0	0	0	0	0	0	0	0	2
*** BREAK ***																					
Grand Total	0	1	5	0	6	0	0	0	0	0	0	0	0	0	0	0	0	0	0	0	6
Apprch %	0	16.7	83.3	0		0	0	0	0		0	0	0	0		0	0	0	0		
Total %	0	16.7	83.3	0	100	0	0	0	0	0	0	0	0	0	0	0	0	0	0	0	

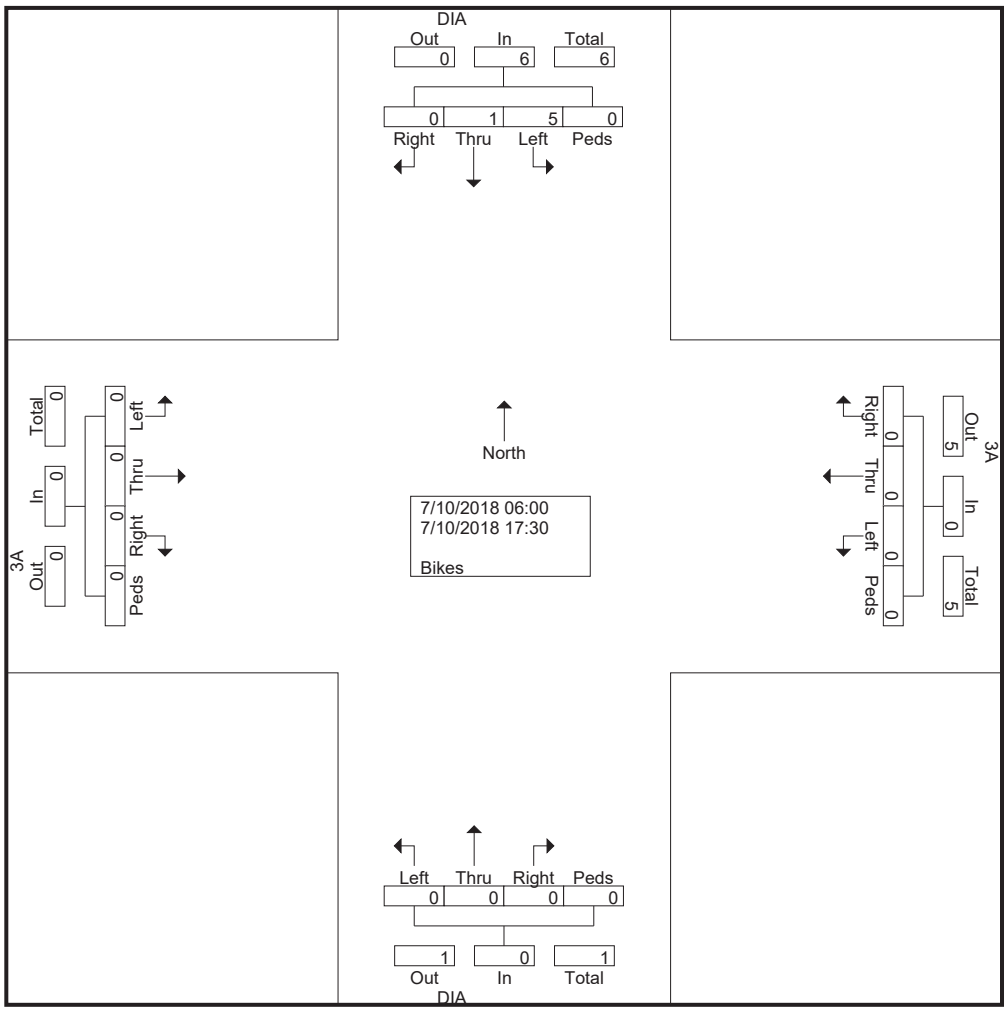

Bohannon Huston, Inc.

7500 Jefferson Street NE
Albuquerque, NM 87109

File Name : 3A_JAMES
Site Code : 00000000
Start Date : 7/10/2018
Page No : 2

	DIA From North					3A From East					DIA From South					3A From West					
Start Time	Right	Thru	Left	Peds	App. Total	Right	Thru	Left	Peds	App. Total	Right	Thru	Left	Peds	App. Total	Right	Thru	Left	Peds	App. Total	Int. Total
Peak Hour Analysis From 06:00 to 11:45 - Peak 1 of 1																					
Peak Hour for Entire Intersection Begins at 06:00																					
06:00	0	0	0	0	0	0	0	0	0	0	0	0	0	0	0	0	0	0	0	0	0
06:15	0	0	0	0	0	0	0	0	0	0	0	0	0	0	0	0	0	0	0	0	0
06:30	0	0	0	0	0	0	0	0	0	0	0	0	0	0	0	0	0	0	0	0	0
06:45	0	0	0	0	0	0	0	0	0	0	0	0	0	0	0	0	0	0	0	0	0
Total Volume	0	0	0	0	0	0	0	0	0	0	0	0	0	0	0	0	0	0	0	0	0
% App. Total	0	0	0	0		0	0	0	0		0	0	0	0		0	0	0	0		
PHF	.000	.000	.000	.000	.000	.000	.000	.000	.000	.000	.000	.000	.000	.000	.000	.000	.000	.000	.000	.000	.000

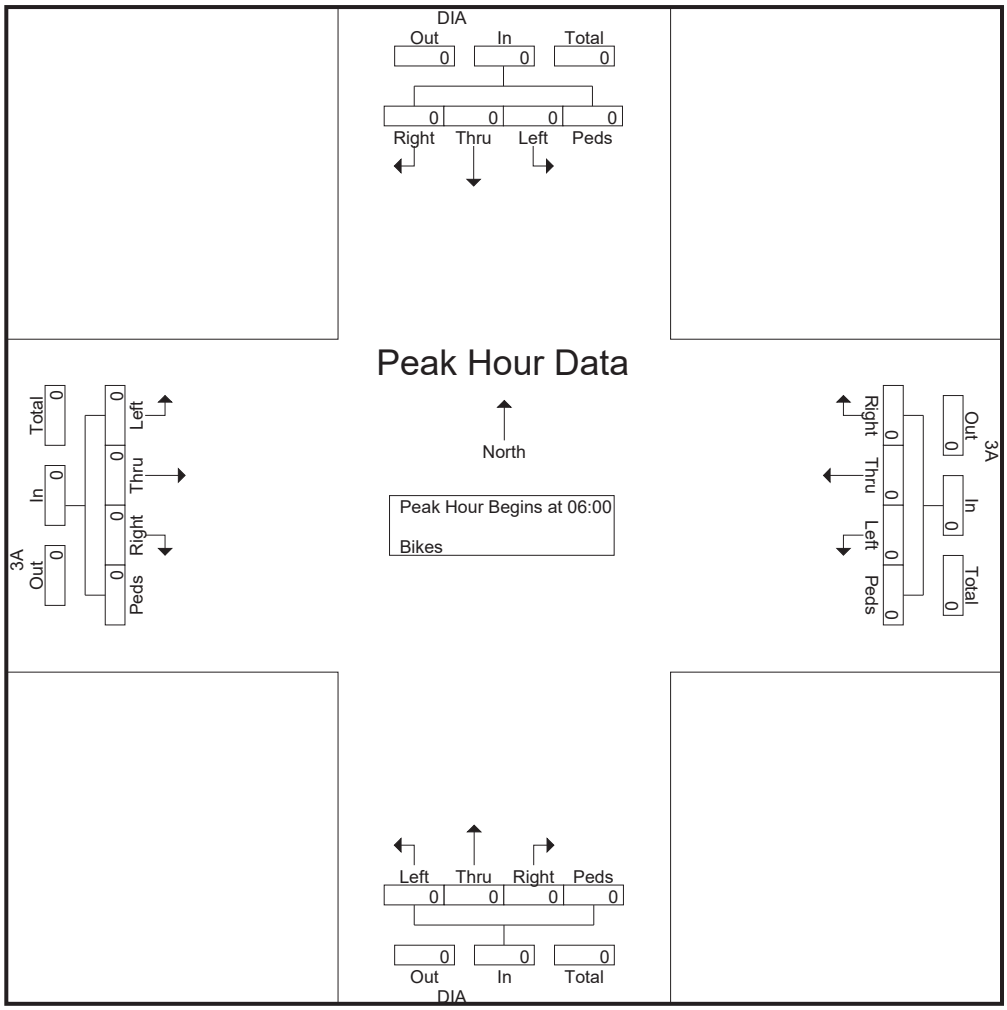

Bohannon Huston, Inc.

7500 Jefferson Street NE
Albuquerque, NM 87109

File Name : 3A_JAMES
Site Code : 00000000
Start Date : 7/10/2018
Page No : 3

	DIA From North					3A From East					DIA From South					3A From West					
Start Time	Right	Thru	Left	Peds	App. Total	Right	Thru	Left	Peds	App. Total	Right	Thru	Left	Peds	App. Total	Right	Thru	Left	Peds	App. Total	Int. Total
Peak Hour Analysis From 12:00 to 17:30 - Peak 1 of 1																					
Peak Hour for Entire Intersection Begins at 14:45																					
14:45	0	0	0	0	0	0	0	0	0	0	0	0	0	0	0	0	0	0	0	0	0
15:00	0	**1**	0	0	1	0	0	0	0	0	0	0	0	0	0	0	0	0	0	0	1
15:15	0	0	1	0	1	0	0	0	0	0	0	0	0	0	0	0	0	0	0	0	1
15:30	0	0	**2**	0	**2**	0	0	0	0	0	0	0	0	0	0	0	0	0	0	0	**2**
Total Volume	0	1	3	0	4	0	0	0	0	0	0	0	0	0	0	0	0	0	0	0	4
% App. Total	0	25	75	0		0	0	0	0		0	0	0	0		0	0	0	0		
PHF	.000	.250	.375	.000	.500	.000	.000	.000	.000	.000	.000	.000	.000	.000	.000	.000	.000	.000	.000	.000	.500

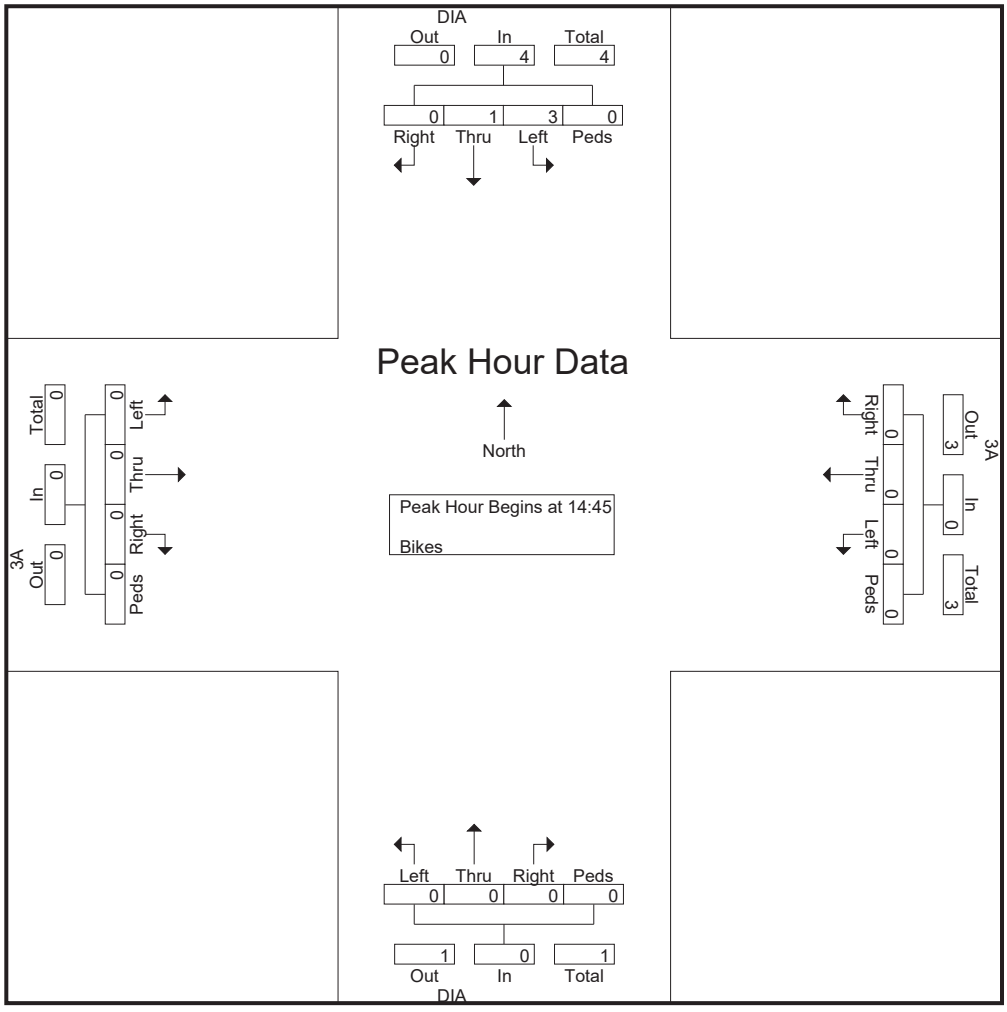

Bohannon Huston, Inc.

7500 Jefferson Street NE
Albuquerque, NM 87109

Location: 3A

File Name : 3A_JAMES
Site Code : 00000000
Start Date : 7/10/2018
Page No : 1

Groups Printed- Vehicles - Heavy Vehicles

	DIA From North					3A From East					DIA From South					3A From West					
Start Time	Right	Thru	Left	Peds	App. Total	Right	Thru	Left	Peds	App. Total	Right	Thru	Left	Peds	App. Total	Right	Thru	Left	Peds	App. Total	Int. Total
06:00	2	98	15	0	115	0	0	0	0	0	0	0	0	0	0	0	0	0	0	0	115
06:15	0	121	32	4	157	0	0	0	0	0	0	0	0	0	0	1	0	0	0	1	158
06:30	1	137	24	2	164	0	0	0	0	0	0	0	0	0	0	2	0	0	2	4	168
06:45	6	199	49	5	259	0	0	0	1	1	0	0	0	0	0	1	0	0	3	4	264
Total	9	555	120	11	695	0	0	0	1	1	0	0	0	0	0	4	0	0	5	9	705
07:00	6	137	68	0	211	0	0	0	0	0	0	0	0	0	0	0	0	1	3	4	215
07:15	6	127	57	1	191	0	0	0	0	0	0	0	0	0	0	1	1	2	6	10	201
07:30	12	122	45	2	181	0	0	0	0	0	0	0	0	0	0	5	0	0	3	8	189
07:45	7	150	24	0	181	0	0	0	0	0	0	0	0	0	0	5	0	0	5	10	191
Total	31	536	194	3	764	0	0	0	0	0	0	0	0	0	0	11	1	3	17	32	796
08:00	7	141	31	1	180	0	0	0	0	0	0	0	0	0	0	6	3	0	3	12	192
08:15	15	105	35	6	161	0	0	0	0	0	0	0	0	0	0	6	6	3	2	17	178
08:30	6	72	36	11	125	0	0	0	0	0	0	0	0	0	0	4	7	6	3	20	145
08:45	4	82	27	15	128	0	0	0	0	0	0	0	0	0	0	7	2	3	1	13	141
Total	32	400	129	33	594	0	0	0	0	0	0	0	0	0	0	23	18	12	9	62	656
*** BREAK ***																					
15:00	2	53	15	11	81	0	0	0	0	0	0	0	0	0	0	4	5	6	4	19	100
15:15	1	39	20	2	62	0	0	0	0	0	0	0	0	0	0	2	1	8	3	14	76
15:30	1	47	11	4	63	0	0	0	0	0	0	0	0	0	0	5	0	3	4	12	75
15:45	2	32	8	8	50	0	0	0	0	0	0	0	0	0	0	3	2	7	6	18	68
Total	6	171	54	25	256	0	0	0	0	0	0	0	0	0	0	14	8	24	17	63	319
16:00	1	30	6	3	40	0	0	0	0	0	0	0	0	0	0	3	2	16	1	22	62
16:15	0	44	11	2	57	0	0	0	0	0	0	0	0	0	0	3	0	2	2	7	64
16:30	1	59	7	1	68	0	0	0	0	0	0	0	0	0	0	3	0	11	0	14	82
16:45	2	58	9	5	74	0	0	0	0	0	0	0	0	0	0	2	1	7	0	10	84
Total	4	191	33	11	239	0	0	0	0	0	0	0	0	0	0	11	3	36	3	53	292
17:00	1	56	4	6	67	0	0	0	0	0	0	0	0	0	0	4	0	12	1	17	84
17:15	0	63	4	5	72	0	0	0	0	0	0	0	0	0	0	3	0	9	3	15	87
17:30	1	48	3	7	59	0	0	0	0	0	0	0	0	0	0	2	0	14	0	16	75
Grand Total	84	2020	541	101	2746	0	0	0	1	1	0	0	0	0	0	72	30	110	55	267	3014
Apprch %	3.1	73.6	19.7	3.7		0	0	0	100		0	0	0	0		27	11.2	41.2	20.6		
Total %	2.8	67	17.9	3.4	91.1	0	0	0	0	0	0	0	0	0	0	2.4	1	3.6	1.8	8.9	
Vehicles	83	2019	534	89	2725	0	0	0	1	1	0	0	0	0	0	71	30	110	22	233	2959
% Vehicles	98.8	100	98.7	88.1	99.2	0	0	0	100	100	0	0	0	0	0	98.6	100	100	40	87.3	98.2
Heavy Vehicles	1	1	7	12	21	0	0	0	0	0	0	0	0	0	0	1	0	0	33	34	55
% Heavy Vehicles	1.2	0	1.3	11.9	0.8	0	0	0	0	0	0	0	0	0	0	1.4	0	0	60	12.7	1.8

Bohannon Huston, Inc.

7500 Jefferson Street NE
Albuquerque, NM 87109

File Name : 3A_JAMES
Site Code : 00000000
Start Date : 7/10/2018
Page No : 2

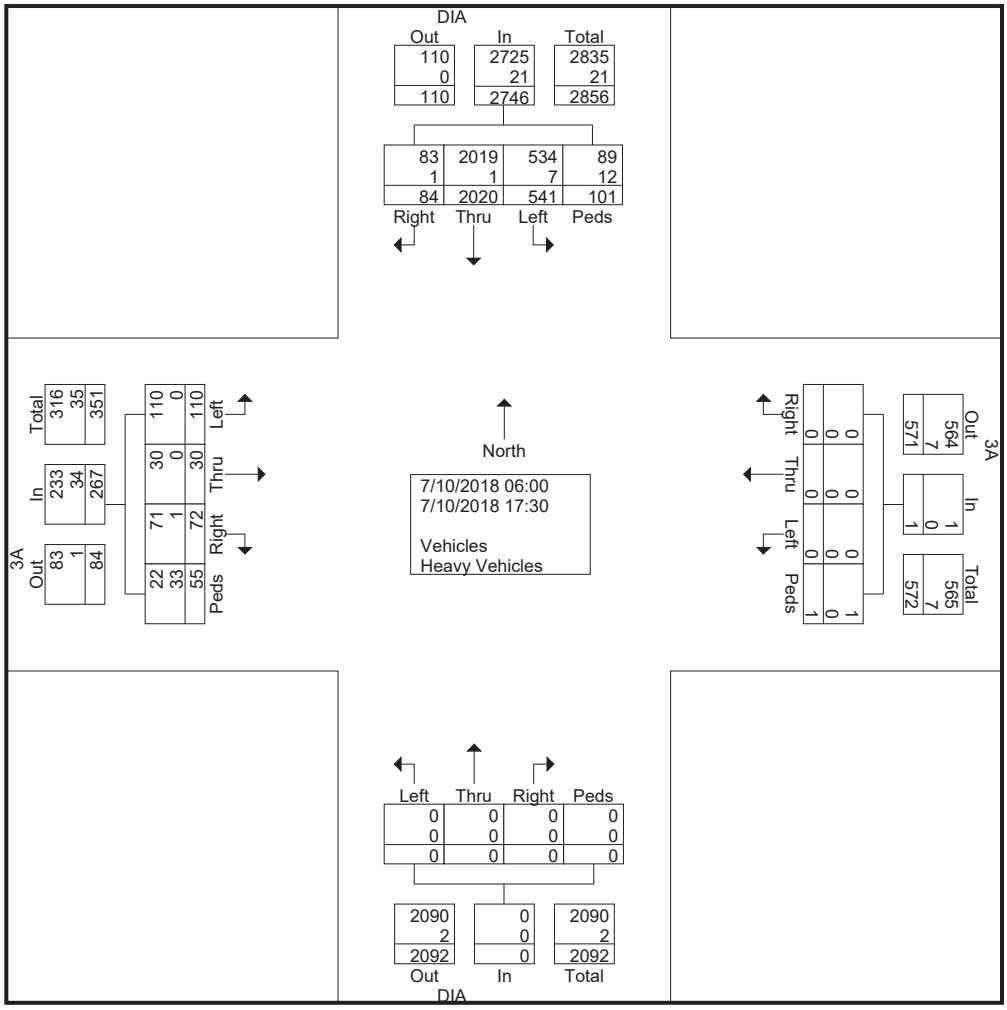

Bohannon Huston, Inc.

7500 Jefferson Street NE
Albuquerque, NM 87109

File Name : 3A_JAMES
Site Code : 00000000
Start Date : 7/10/2018
Page No : 3

	DIA From North					3A From East					DIA From South					3A From West					
Start Time	Right	Thru	Left	Peds	App. Total	Right	Thru	Left	Peds	App. Total	Right	Thru	Left	Peds	App. Total	Right	Thru	Left	Peds	App. Total	Int. Total
Peak Hour Analysis From 06:00 to 11:45 - Peak 1 of 1																					
Peak Hour for Entire Intersection Begins at 06:45																					
06:45	6	**199**	49	**5**	**259**	0	0	0	**1**	**1**	0	0	0	0	0	1	0	0	3	4	**264**
07:00	6	137	**68**	0	211	0	0	0	0	0	0	0	0	0	0	0	0	1	3	4	215
07:15	6	127	57	1	191	0	0	0	0	0	0	0	0	0	0	1	**1**	**2**	**6**	**10**	201
07:30	**12**	122	45	2	181	0	0	0	0	0	0	0	0	0	0	**5**	0	0	3	8	189
Total Volume	30	585	219	8	842	0	0	0	1	1	0	0	0	0	0	7	1	3	15	26	869
% App. Total	3.6	69.5	26	1		0	0	0	100		0	0	0	0		26.9	3.8	11.5	57.7		
PHF	.625	.735	.805	.400	.813	.000	.000	.000	.250	.250	.000	.000	.000	.000	.000	.350	.250	.375	.625	.650	.823
Vehicles	30	585	217	1	833	0	0	0	1	1	0	0	0	0	0	7	1	3	0	11	845
% Vehicles	100	100	99.1	12.5	98.9	0	0	0	100	100	0	0	0	0	0	100	100	100	0	42.3	97.2
Heavy Vehicles	0	0	2	7	9	0	0	0	0	0	0	0	0	0	0	0	0	0	15	15	24
% Heavy Vehicles	0	0	0.9	87.5	1.1	0	0	0	0	0	0	0	0	0	0	0	0	0	100	57.7	2.8



Bohannon Huston, Inc.

7500 Jefferson Street NE
Albuquerque, NM 87109

File Name : 3A_JAMES
Site Code : 00000000
Start Date : 7/10/2018
Page No : 4

	DIA From North					3A From East					DIA From South					3A From West					
Start Time	Right	Thru	Left	Peds	App. Total	Right	Thru	Left	Peds	App. Total	Right	Thru	Left	Peds	App. Total	Right	Thru	Left	Peds	App. Total	Int. Total
Peak Hour Analysis From 12:00 to 17:30 - Peak 1 of 1																					
Peak Hour for Entire Intersection Begins at 16:30																					
16:30	1	59	7	1	68	0	0	0	0	0	0	0	0	0	0	3	0	11	0	14	82
16:45	**2**	58	**9**	5	**74**	0	0	0	0	0	0	0	0	0	0	2	**1**	7	0	10	84
17:00	1	56	4	**6**	67	0	0	0	0	0	0	0	0	0	0	**4**	0	**12**	1	**17**	84
17:15	0	**63**	4	5	72	0	0	0	0	0	0	0	0	0	0	3	0	9	**3**	15	**87**
Total Volume	4	236	24	17	281	0	0	0	0	0	0	0	0	0	0	12	1	39	4	56	337
% App. Total	1.4	84	8.5	6		0	0	0	0		0	0	0	0		21.4	1.8	69.6	7.1		
PHF	.500	.937	.667	.708	.949	.000	.000	.000	.000	.000	.000	.000	.000	.000	.000	.750	.250	.813	.333	.824	.968
Vehicles	4	236	24	17	281	0	0	0	0	0	0	0	0	0	0	12	1	39	1	53	334
% Vehicles	100	100	100	100	100	0	0	0	0	0	0	0	0	0	0	100	100	100	25.0	94.6	99.1
Heavy Vehicles	0	0	0	0	0	0	0	0	0	0	0	0	0	0	0	0	0	0	3	3	3
% Heavy Vehicles	0	0	0	0	0	0	0	0	0	0	0	0	0	0	0	0	0	0	75.0	5.4	0.9

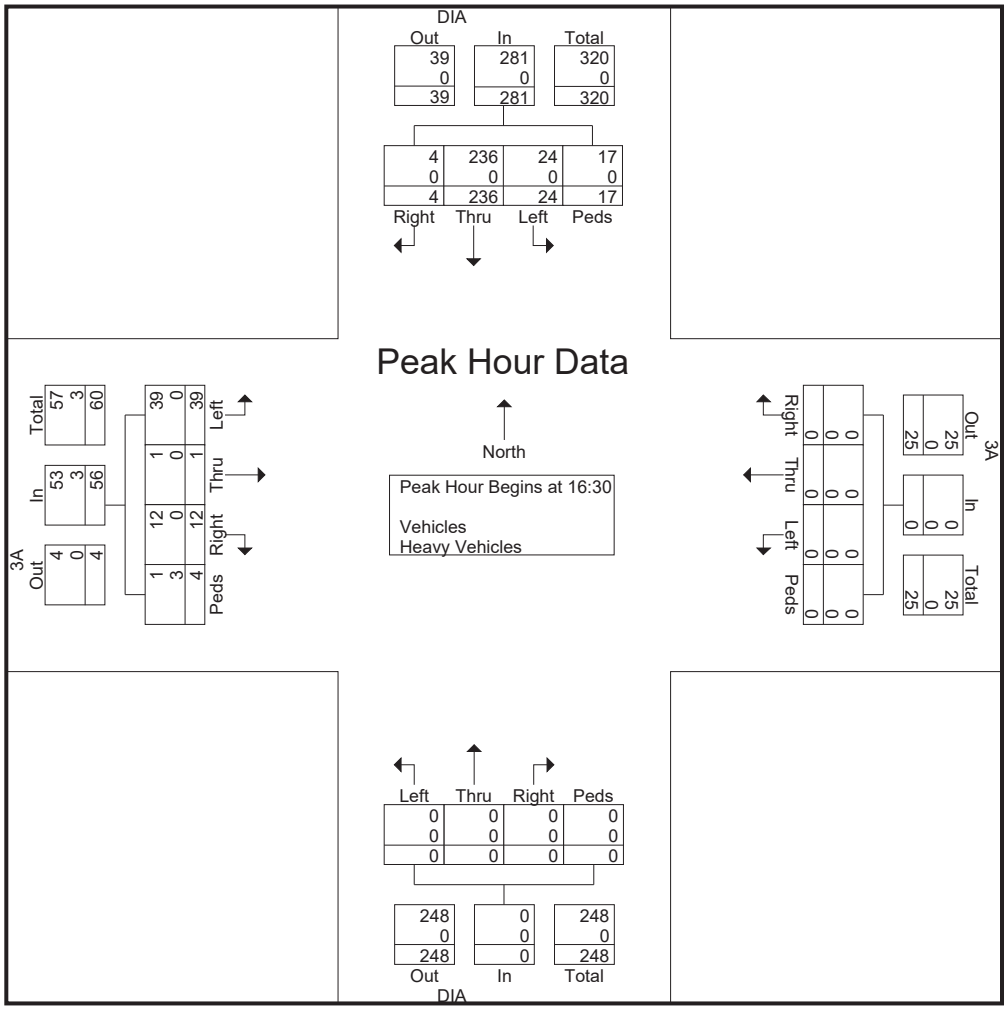

Bohannon Huston, Inc.

7500 Jefferson Street NE
Albuquerque, NM 87109

Location: 3B

File Name : 3B
Site Code : 00000000
Start Date : 7/10/2018
Page No : 1

Groups Printed- Bikes

	DIA From North					3B From East					DIA From South					3B From West					
Start Time	Right	Thru	Left	Peds	App. Total	Right	Thru	Left	Peds	App. Total	Right	Thru	Left	Peds	App. Total	Right	Thru	Left	Peds	App. Total	Int. Total
05:30	0	0	0	0	0	1	1	1	0	3	0	1	0	0	1	0	0	0	0	0	4
Total	0	0	0	0	0	1	1	1	0	3	0	1	0	0	1	0	0	0	0	0	4
06:00	0	0	0	0	0	0	0	1	0	1	1	0	0	0	1	0	0	0	0	0	2
06:30	0	0	0	0	0	1	0	0	0	1	0	1	0	0	1	0	0	0	0	0	2
Total	0	0	0	0	0	1	0	1	0	2	1	1	0	0	2	0	0	0	0	0	4
07:00	0	0	0	0	0	0	0	0	0	0	0	3	1	0	4	0	0	0	0	0	4
07:30	0	0	0	0	0	0	0	2	0	2	2	2	0	0	4	0	0	0	0	0	6
Total	0	0	0	0	0	0	0	2	0	2	2	5	1	0	8	0	0	0	0	0	10
08:00	0	0	0	0	0	3	0	3	0	6	6	1	0	0	7	0	0	0	0	0	13
*** BREAK ***																					
Total	0	0	0	0	0	3	0	3	0	6	6	1	0	0	7	0	0	0	0	0	13
*** BREAK ***																					
14:30	0	0	0	0	0	2	0	0	0	2	1	4	0	0	5	0	0	0	0	0	7
Total	0	0	0	0	0	2	0	0	0	2	1	4	0	0	5	0	0	0	0	0	7
15:00	0	0	0	0	0	1	0	0	0	1	0	3	0	0	3	0	0	0	0	0	4
15:30	0	0	0	0	0	0	0	0	0	0	0	2	0	0	2	0	0	0	0	0	2
Total	0	0	0	0	0	1	0	0	0	1	0	5	0	0	5	0	0	0	0	0	6
16:00	0	0	0	0	0	0	0	0	0	0	1	0	0	0	1	0	0	0	0	0	1
16:30	0	0	0	0	0	0	0	0	0	0	1	0	0	0	1	0	0	0	0	0	1
Total	0	0	0	0	0	0	0	0	0	0	2	0	0	0	2	0	0	0	0	0	2
*** BREAK ***																					
Grand Total	0	0	0	0	0	8	1	7	0	16	12	17	1	0	30	0	0	0	0	0	46
Apprch %	0	0	0	0		50	6.2	43.8	0		40	56.7	3.3	0		0	0	0	0		
Total %	0	0	0	0	0	17.4	2.2	15.2	0	34.8	26.1	37	2.2	0	65.2	0	0	0	0	0	

Bohannon Huston, Inc.

7500 Jefferson Street NE
Albuquerque, NM 87109

File Name : 3B
Site Code : 00000000
Start Date : 7/10/2018
Page No : 2

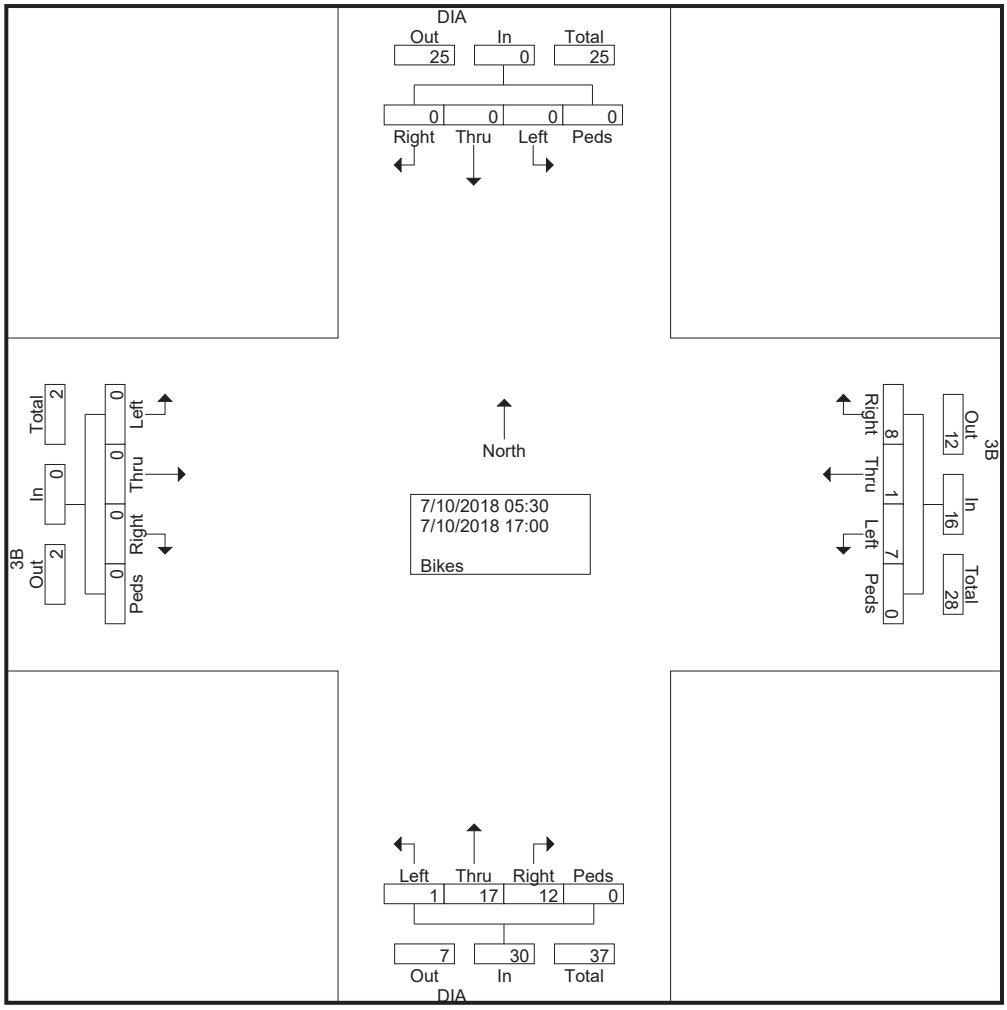

Bohannon Huston, Inc.

7500 Jefferson Street NE
Albuquerque, NM 87109

File Name : 3B
Site Code : 00000000
Start Date : 7/10/2018
Page No : 3

	DIA From North					3B From East					DIA From South					3B From West					
Start Time	Right	Thru	Left	Peds	App. Total	Right	Thru	Left	Peds	App. Total	Right	Thru	Left	Peds	App. Total	Right	Thru	Left	Peds	App. Total	Int. Total
Peak Hour Analysis From 05:30 to 11:30 - Peak 1 of 1																					
Peak Hour for Entire Intersection Begins at 07:30																					
07:30	0	0	0	0	0	0	0	2	0	2	2	**2**	0	0	4	0	0	0	0	0	6
08:00	0	0	0	0	0	**3**	0	**3**	0	**6**	**6**	1	0	0	**7**	0	0	0	0	0	**13**
Total Volume	0	0	0	0	0	3	0	5	0	8	8	3	0	0	11	0	0	0	0	0	19
% App. Total	0	0	0	0		37.5	0	62.5	0		72.7	27.3	0	0		0	0	0	0		
PHF	.000	.000	.000	.000	.000	.500	.000	.833	.000	.667	.667	.750	.000	.000	.786	.000	.000	.000	.000	.000	.731

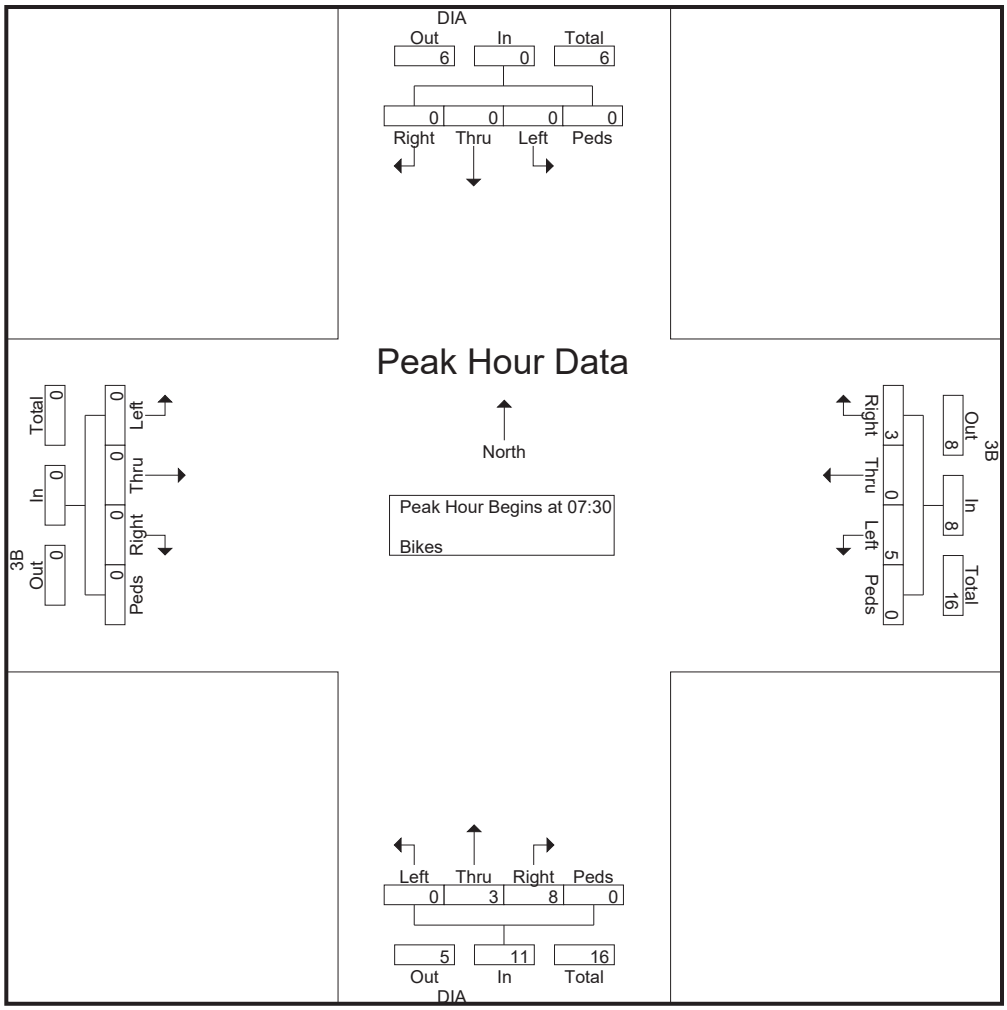

Bohannon Huston, Inc.

7500 Jefferson Street NE
Albuquerque, NM 87109

File Name : 3B
Site Code : 00000000
Start Date : 7/10/2018
Page No : 4

	DIA From North					3B From East					DIA From South					3B From West					
Start Time	Right	Thru	Left	Peds	App. Total	Right	Thru	Left	Peds	App. Total	Right	Thru	Left	Peds	App. Total	Right	Thru	Left	Peds	App. Total	Int. Total
Peak Hour Analysis From 12:00 to 17:00 - Peak 1 of 1																					
Peak Hour for Entire Intersection Begins at 14:30																					
14:30	0	0	0	0	0	**2**	0	0	0	**2**	**1**	**4**	0	0	**5**	0	0	0	0	0	**7**
15:00	0	0	0	0	0	1	0	0	0	1	0	3	0	0	3	0	0	0	0	0	4
Total Volume	0	0	0	0	0	3	0	0	0	3	1	7	0	0	8	0	0	0	0	0	11
% App. Total	0	0	0	0		100	0	0	0		12.5	87.5	0	0		0	0	0	0		
PHF	.000	.000	.000	.000	.000	.750	.000	.000	.000	.750	.500	.875	.000	.000	.800	.000	.000	.000	.000	.000	.786

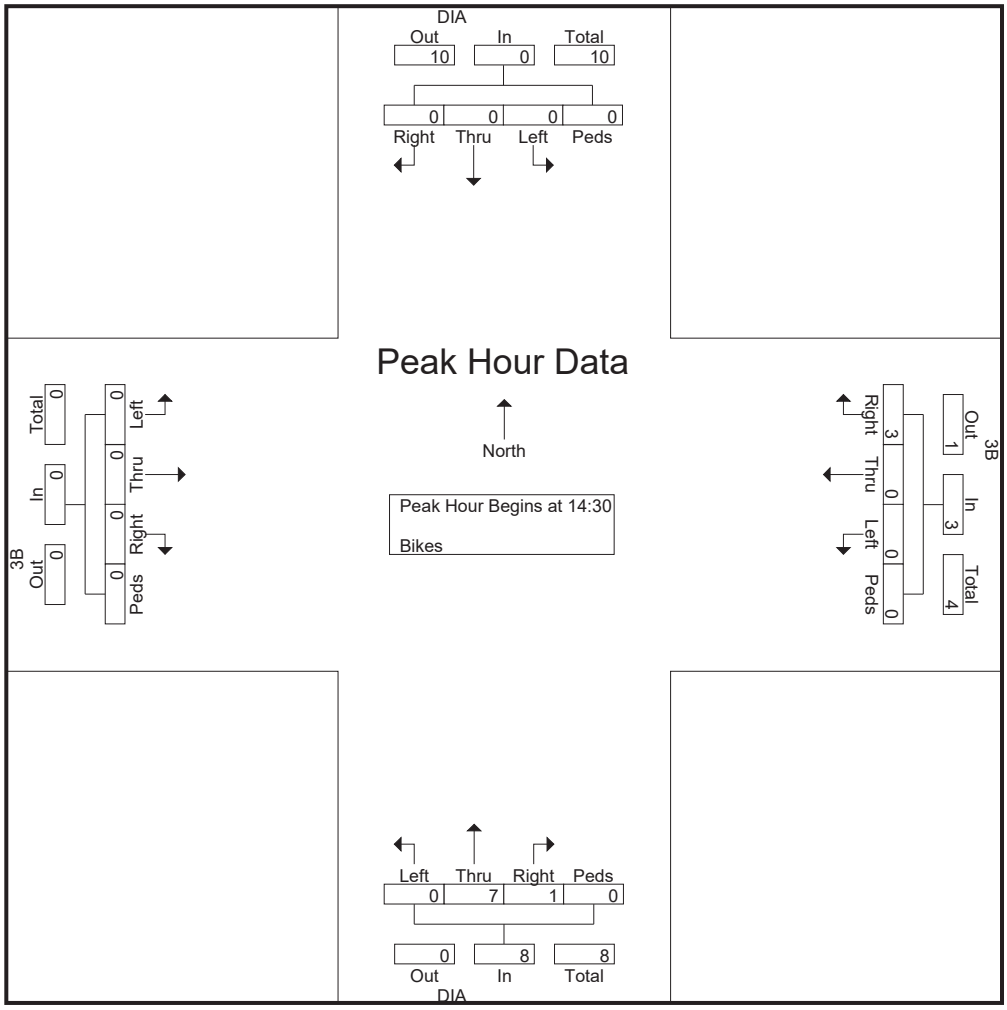

Bohannon Huston, Inc.

7500 Jefferson Street NE
Albuquerque, NM 87109

Location: 3B

File Name : 3B
Site Code : 00000000
Start Date : 7/10/2018
Page No : 1

Groups Printed- Vehicles - Heavy Vehicles

	DIA From North					3B From East					DIA From South					3B From West					
Start Time	Right	Thru	Left	Peds	App. Total	Right	Thru	Left	Peds	App. Total	Right	Thru	Left	Peds	App. Total	Right	Thru	Left	Peds	App. Total	Int. Total
05:30	0	0	0	0	0	15	0	1	0	16	7	25	0	0	32	0	0	0	0	0	48
Total	0	0	0	0	0	15	0	1	0	16	7	25	0	0	32	0	0	0	0	0	48
06:00	0	0	0	0	0	10	0	6	3	19	14	57	8	0	79	0	0	0	0	0	98
06:30	0	0	0	0	0	17	0	13	2	32	17	93	12	0	122	0	0	0	0	0	154
Total	0	0	0	0	0	27	0	19	5	51	31	150	20	0	201	0	0	0	0	0	252
07:00	0	0	0	0	0	20	3	11	0	34	20	92	3	1	116	0	0	0	0	0	150
07:30	0	0	0	0	0	30	1	30	6	67	15	134	18	4	171	0	0	0	0	0	238
Total	0	0	0	0	0	50	4	41	6	101	35	226	21	5	287	0	0	0	0	0	388
08:00	0	3	0	1	4	27	0	21	4	52	20	84	3	6	113	0	0	0	0	0	169
*** BREAK ***																					
Total	0	3	0	1	4	27	0	21	4	52	20	84	3	6	113	0	0	0	0	0	169
*** BREAK ***																					
14:30	0	0	0	0	0	61	1	19	2	83	22	154	4	3	183	0	0	0	0	0	266
Total	0	0	0	0	0	61	1	19	2	83	22	154	4	3	183	0	0	0	0	0	266
15:00	0	0	0	0	0	58	3	16	3	80	21	223	2	10	256	0	0	0	0	0	336
15:30	0	0	0	0	0	132	0	24	4	160	15	290	4	3	312	0	0	0	0	0	472
Total	0	0	0	0	0	190	3	40	7	240	36	513	6	13	568	0	0	0	0	0	808
16:00	0	0	0	0	0	63	0	18	3	84	6	307	7	8	328	0	0	0	0	0	412
16:30	0	0	0	0	0	45	0	18	8	71	1	312	0	6	319	0	0	0	0	0	390
Total	0	0	0	0	0	108	0	36	11	155	7	619	7	14	647	0	0	0	0	0	802
17:00	0	0	0	0	0	44	0	7	3	54	1	243	1	5	250	0	0	0	0	0	304
Grand Total	0	3	0	1	4	522	8	184	38	752	159	2014	62	46	2281	0	0	0	0	0	3037
Apprch %	0	75	0	25		69.4	1.1	24.5	5.1		7	88.3	2.7	2		0	0	0	0		
Total %	0	0.1	0	0	0.1	17.2	0.3	6.1	1.3	24.8	5.2	66.3	2	1.5	75.1	0	0	0	0	0	
Vehicles	0	3	0	1	4	522	8	184	36	750	159	1999	62	45	2265	0	0	0	0	0	3019
% Vehicles	0	100	0	100	100	100	100	100	94.7	99.7	100	99.3	100	97.8	99.3	0	0	0	0	0	99.4
Heavy Vehicles	0	0	0	0	0	0	0	0	2	2	0	15	0	1	16	0	0	0	0	0	18
% Heavy Vehicles	0	0	0	0	0	0	0	0	5.3	0.3	0	0.7	0	2.2	0.7	0	0	0	0	0	0.6

Bohannon Huston, Inc.

7500 Jefferson Street NE
Albuquerque, NM 87109

File Name : 3B
Site Code : 00000000
Start Date : 7/10/2018
Page No : 2

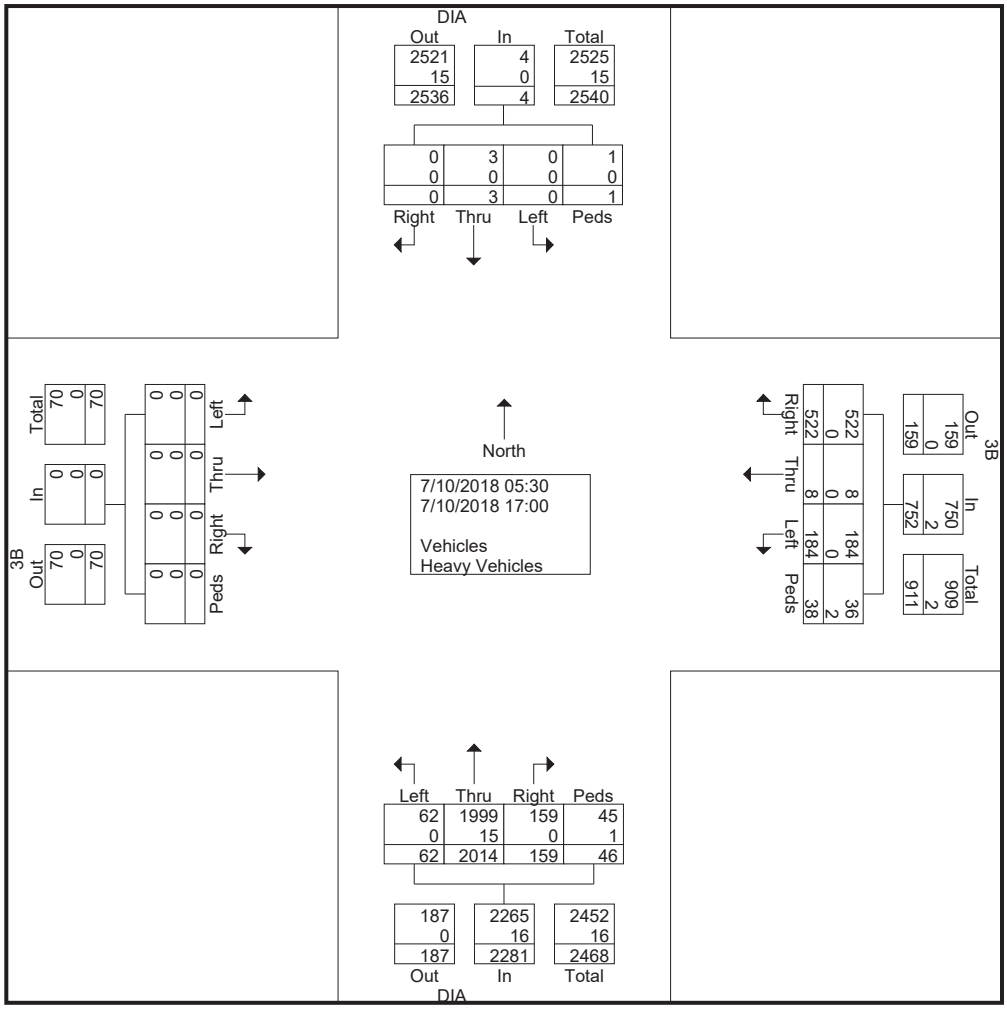

Bohannon Huston, Inc.

7500 Jefferson Street NE
Albuquerque, NM 87109

File Name : 3B
Site Code : 00000000
Start Date : 7/10/2018
Page No : 3

	DIA From North					3B From East					DIA From South					3B From West					
Start Time	Right	Thru	Left	Peds	App. Total	Right	Thru	Left	Peds	App. Total	Right	Thru	Left	Peds	App. Total	Right	Thru	Left	Peds	App. Total	Int. Total
Peak Hour Analysis From 05:30 to 11:30 - Peak 1 of 1																					
Peak Hour for Entire Intersection Begins at 07:30																					
07:30	0	0	0	0	0	**30**	**1**	**30**	**6**	**67**	15	**134**	**18**	4	**171**	0	0	0	0	0	**238**
08:00	0	**3**	0	**1**	**4**	27	0	21	4	52	**20**	84	3	**6**	113	0	0	0	0	0	169
Total Volume	0	3	0	1	4	57	1	51	10	119	35	218	21	10	284	0	0	0	0	0	407
% App. Total	0	75	0	25		47.9	0.8	42.9	8.4		12.3	76.8	7.4	3.5		0	0	0	0		
PHF	.000	.500	.000	.500	.500	.950	.500	.850	.833	.888	.875	.813	.583	.833	.830	.000	.000	.000	.000	.000	.855
Vehicles	0	3	0	1	4	57	1	51	9	118	35	218	21	10	284	0	0	0	0	0	406
% Vehicles	0	100	0	100	100	100	100	100	90.0	99.2	100	100	100	100	100	0	0	0	0	0	99.8
Heavy Vehicles	0	0	0	0	0	0	0	0	1	1	0	0	0	0	0	0	0	0	0	0	1
% Heavy Vehicles	0	0	0	0	0	0	0	0	10.0	0.8	0	0	0	0	0	0	0	0	0	0	0.2

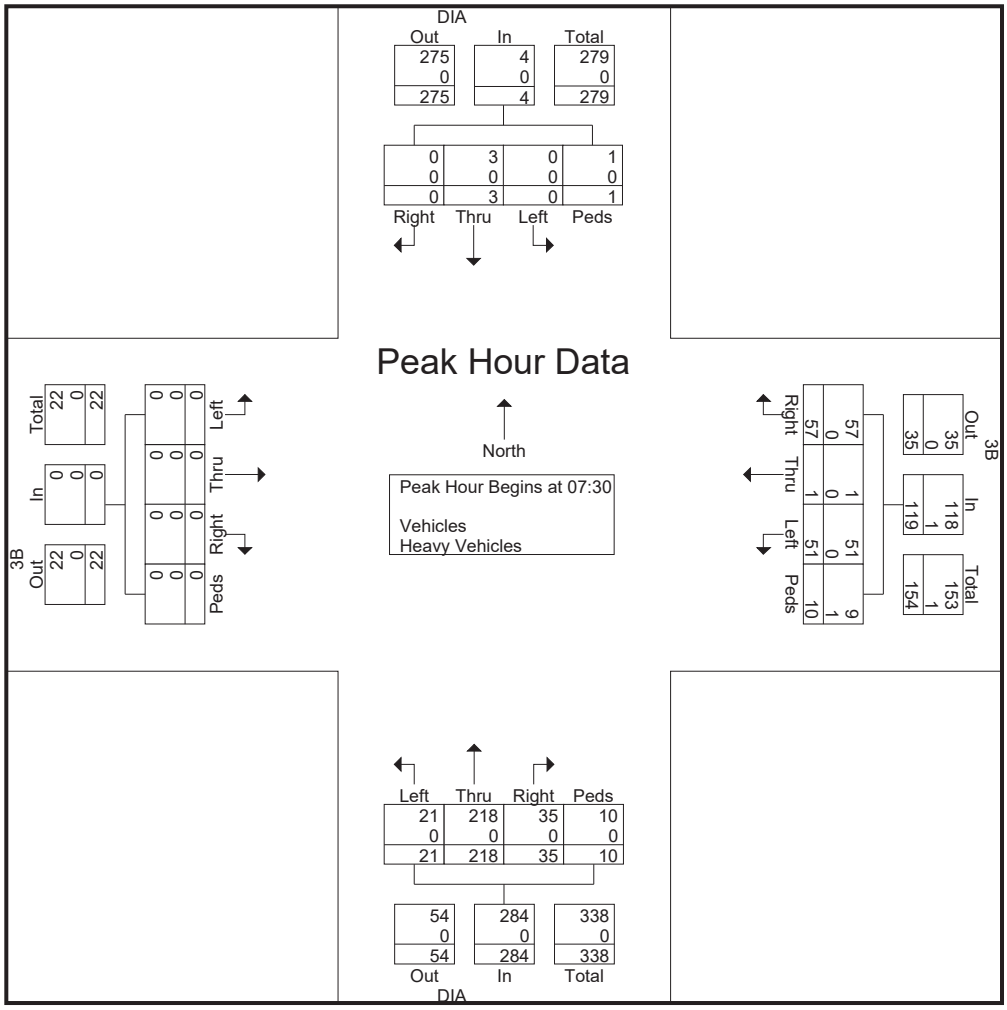

Bohannon Huston, Inc.

7500 Jefferson Street NE
Albuquerque, NM 87109

File Name : 3B
Site Code : 00000000
Start Date : 7/10/2018
Page No : 4

	DIA From North					3B From East					DIA From South					3B From West					
Start Time	Right	Thru	Left	Peds	App. Total	Right	Thru	Left	Peds	App. Total	Right	Thru	Left	Peds	App. Total	Right	Thru	Left	Peds	App. Total	Int. Total
Peak Hour Analysis From 12:00 to 17:00 - Peak 1 of 1																					
Peak Hour for Entire Intersection Begins at 15:30																					
15:30	0	0	0	0	0	**132**	0	**24**	**4**	**160**	**15**	290	4	3	312	0	0	0	0	0	**472**
16:00	0	0	0	0	0	63	0	18	3	84	6	**307**	**7**	**8**	**328**	0	0	0	0	0	412
Total Volume	0	0	0	0	0	195	0	42	7	244	21	597	11	11	640	0	0	0	0	0	884
% App. Total	0	0	0	0		79.9	0	17.2	2.9		3.3	93.3	1.7	1.7		0	0	0	0		
PHF	.000	.000	.000	.000	.000	.739	.000	.875	.875	.763	.700	.972	.786	.688	.976	.000	.000	.000	.000	.000	.936
Vehicles	0	0	0	0	0	195	0	42	6	243	21	594	11	10	636	0	0	0	0	0	879
% Vehicles	0	0	0	0	0	100	0	100	85.7	99.6	100	99.5	100	90.9	99.4	0	0	0	0	0	99.4
Heavy Vehicles	0	0	0	0	0	0	0	0	1	1	0	3	0	1	4	0	0	0	0	0	5
% Heavy Vehicles	0	0	0	0	0	0	0	0	14.3	0.4	0	0.5	0	9.1	0.6	0	0	0	0	0	0.6

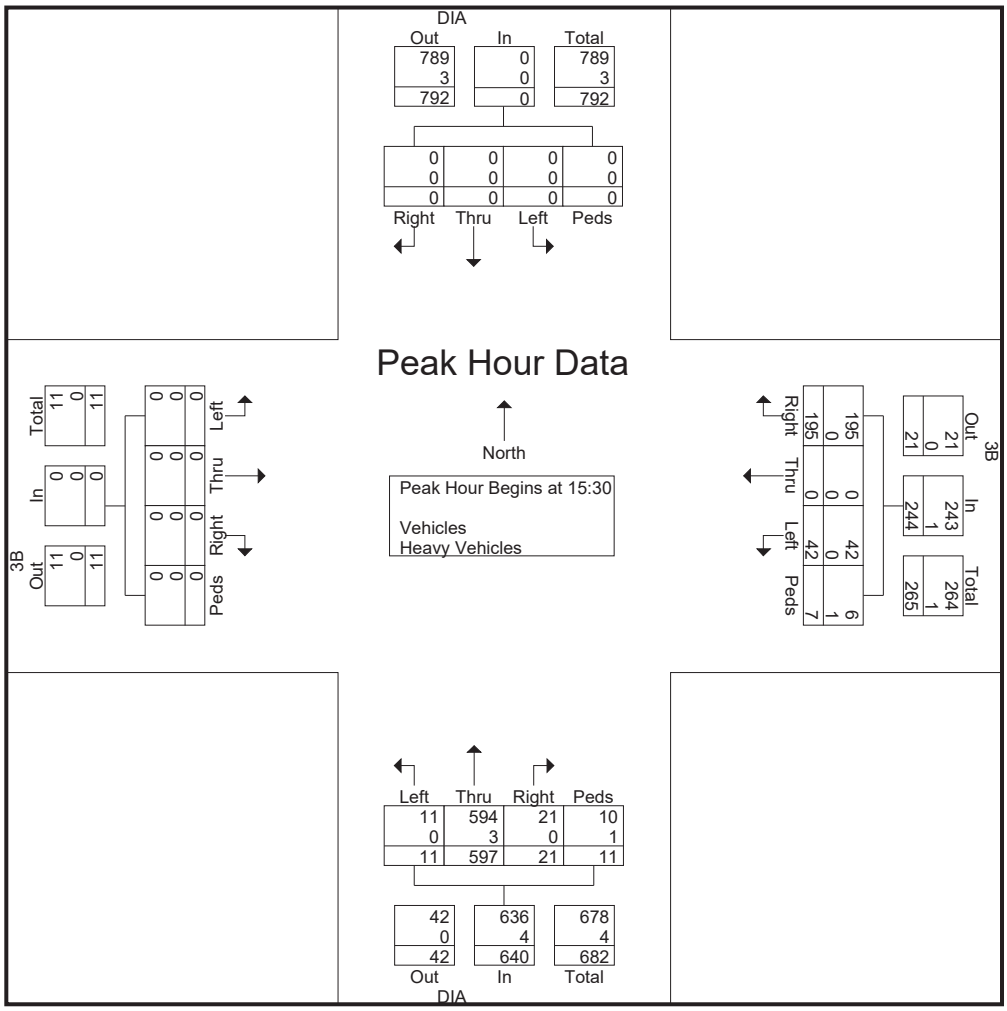

Bohannon Huston, Inc.

7500 Jefferson Street NE
Albuquerque, NM 87109

Location: 4A
Start Date: 06/28/2018

File Name : 4A
Site Code : 00000000
Start Date : 6/28/2018
Page No : 1

Groups Printed- Bikes

	DIA From North					4A From East					DIA From South					4A From West					
Start Time	Right	Thru	Left	Peds	App. Total	Right	Thru	Left	Peds	App. Total	Right	Thru	Left	Peds	App. Total	Right	Thru	Left	Peds	App. Total	Int. Total
*** BREAK ***																					
Grand Total	0	0	0	0	0	0	0	0	0	0	0	0	0	0	0	0	0	0	0	0	0
Apprch %	0	0	0	0		0	0	0	0		0	0	0	0		0	0	0	0		
Total %																					

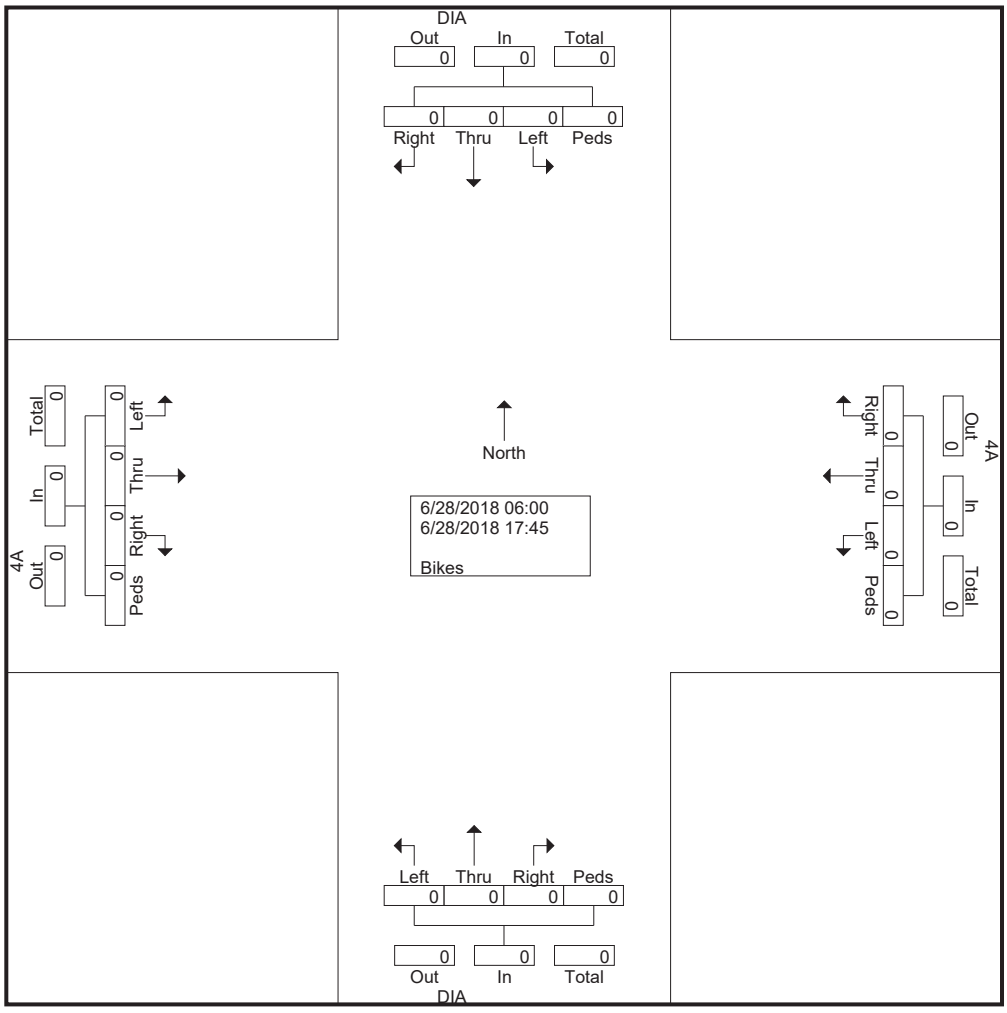

Bohannon Huston, Inc.

7500 Jefferson Street NE
Albuquerque, NM 87109

File Name : 4A
Site Code : 00000000
Start Date : 6/28/2018
Page No : 2

	DIA From North					4A From East					DIA From South					4A From West					
Start Time	Right	Thru	Left	Peds	App. Total	Right	Thru	Left	Peds	App. Total	Right	Thru	Left	Peds	App. Total	Right	Thru	Left	Peds	App. Total	Int. Total
Peak Hour Analysis From 06:00 to 11:45 - Peak 1 of 1																					
Peak Hour for Entire Intersection Begins at 06:00																					
06:00	0	0	0	0	0	0	0	0	0	0	0	0	0	0	0	0	0	0	0	0	0
06:15	0	0	0	0	0	0	0	0	0	0	0	0	0	0	0	0	0	0	0	0	0
06:30	0	0	0	0	0	0	0	0	0	0	0	0	0	0	0	0	0	0	0	0	0
06:45	0	0	0	0	0	0	0	0	0	0	0	0	0	0	0	0	0	0	0	0	0
Total Volume	0	0	0	0	0	0	0	0	0	0	0	0	0	0	0	0	0	0	0	0	0
% App. Total	0	0	0	0		0	0	0	0		0	0	0	0		0	0	0	0		
PHF	.000	.000	.000	.000	.000	.000	.000	.000	.000	.000	.000	.000	.000	.000	.000	.000	.000	.000	.000	.000	.000

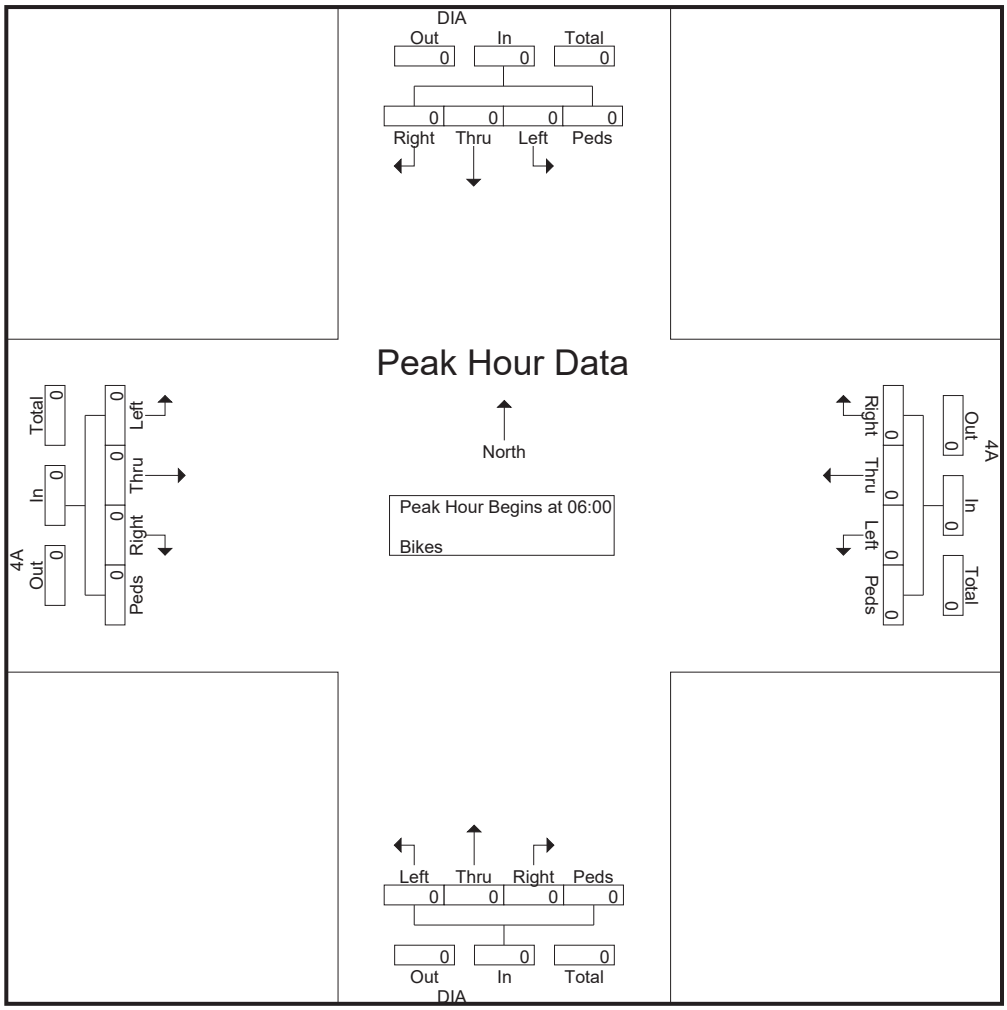

Bohannon Huston, Inc.

7500 Jefferson Street NE
Albuquerque, NM 87109

File Name : 4A
Site Code : 00000000
Start Date : 6/28/2018
Page No : 3

	DIA From North					4A From East					DIA From South					4A From West					
Start Time	Right	Thru	Left	Peds	App. Total	Right	Thru	Left	Peds	App. Total	Right	Thru	Left	Peds	App. Total	Right	Thru	Left	Peds	App. Total	Int. Total
Peak Hour Analysis From 12:00 to 17:45 - Peak 1 of 1																					
Peak Hour for Entire Intersection Begins at 12:00																					
12:00	0	0	0	0	0	0	0	0	0	0	0	0	0	0	0	0	0	0	0	0	0
12:15	0	0	0	0	0	0	0	0	0	0	0	0	0	0	0	0	0	0	0	0	0
12:30	0	0	0	0	0	0	0	0	0	0	0	0	0	0	0	0	0	0	0	0	0
12:45	0	0	0	0	0	0	0	0	0	0	0	0	0	0	0	0	0	0	0	0	0
Total Volume	0	0	0	0	0	0	0	0	0	0	0	0	0	0	0	0	0	0	0	0	0
% App. Total	0	0	0	0		0	0	0	0		0	0	0	0		0	0	0	0		
PHF	.000	.000	.000	.000	.000	.000	.000	.000	.000	.000	.000	.000	.000	.000	.000	.000	.000	.000	.000	.000	.000

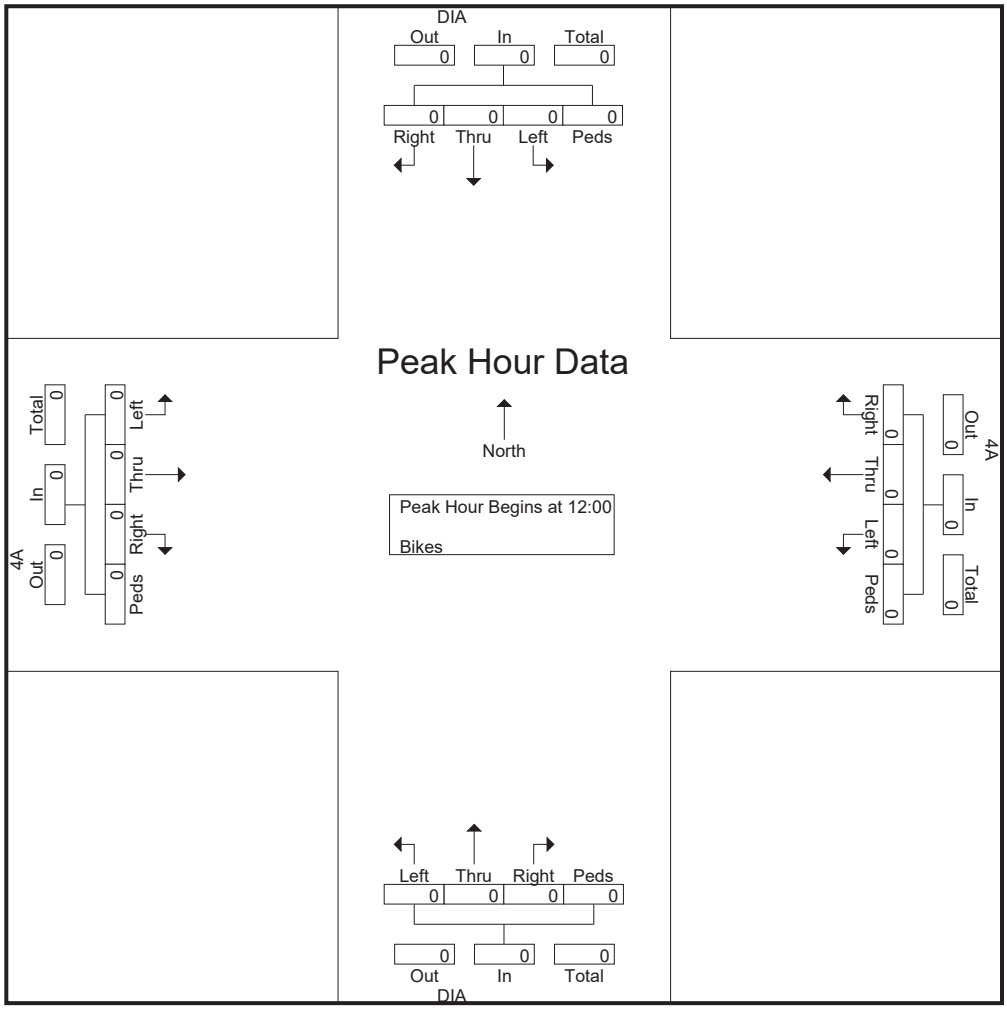

Bohannon Huston, Inc.

7500 Jefferson Street NE
Albuquerque, NM 87109

Location: 4A
Start Date: 06/28/2018

File Name : 4A
Site Code : 00000000
Start Date : 6/28/2018
Page No : 1

Groups Printed- Vehicles - Heavy Vehicles

	DIA From North					4A From East					DIA From South					4A From West					
Start Time	Right	Thru	Left	Peds	App. Total	Right	Thru	Left	Peds	App. Total	Right	Thru	Left	Peds	App. Total	Right	Thru	Left	Peds	App. Total	Int. Total
06:00	4	0	0	0	4	0	0	0	0	0	0	0	0	0	0	1	0	0	2	3	7
06:15	5	0	0	0	5	0	0	0	0	0	0	0	0	0	0	1	0	0	2	3	8
06:30	8	0	0	0	8	0	0	0	0	0	0	0	0	0	0	1	0	1	6	8	16
06:45	15	0	0	0	15	0	0	0	0	0	0	0	0	0	0	0	0	3	5	8	23
Total	32	0	0	0	32	0	0	0	0	0	0	0	0	0	0	3	0	4	15	22	54
07:00	19	0	0	0	19	0	0	0	0	0	0	0	0	0	0	1	0	0	2	3	22
07:15	27	0	0	0	27	0	0	0	0	0	0	0	0	0	0	0	0	1	5	6	33
07:30	24	0	0	0	24	0	0	0	0	0	0	0	0	0	0	1	0	4	7	12	36
07:45	39	0	0	0	39	0	0	0	0	0	0	0	0	0	0	2	0	2	5	9	48
Total	109	0	0	0	109	0	0	0	0	0	0	0	0	0	0	4	0	7	19	30	139
08:00	28	0	0	1	29	0	0	0	0	0	0	0	0	0	0	1	0	7	12	20	49
08:15	13	0	0	0	13	0	0	0	0	0	0	0	0	0	0	2	0	5	2	9	22
08:30	10	0	0	0	10	0	0	0	0	0	0	0	0	0	0	2	0	2	0	4	14
08:45	16	0	0	1	17	0	0	0	0	0	0	0	0	0	0	4	0	5	10	19	36
Total	67	0	0	2	69	0	0	0	0	0	0	0	0	0	0	9	0	19	24	52	121
*** BREAK ***																					
15:00	5	0	0	0	5	0	0	0	0	0	0	0	0	0	0	2	0	5	8	15	20
15:15	1	0	0	1	2	0	0	0	0	0	0	0	0	0	0	1	0	10	12	23	25
15:30	1	0	0	0	1	0	0	0	0	0	0	0	0	0	0	1	0	8	2	11	12
15:45	5	0	0	0	5	0	0	0	0	0	0	0	0	0	0	0	0	7	4	11	16
Total	12	0	0	1	13	0	0	0	0	0	0	0	0	0	0	4	0	30	26	60	73
16:00	1	0	0	0	1	0	0	0	0	0	0	0	0	0	0	0	0	5	4	9	10
16:15	3	0	0	1	4	0	0	0	0	0	0	0	0	0	0	0	0	10	0	10	14
16:30	7	0	0	0	7	0	0	0	0	0	0	0	0	0	0	1	0	21	4	26	33
16:45	3	0	0	1	4	0	0	0	0	0	0	0	0	0	0	1	0	9	4	14	18
Total	14	0	0	2	16	0	0	0	0	0	0	0	0	0	0	2	0	45	12	59	75
17:00	5	0	0	0	5	0	0	0	0	0	0	0	0	0	0	4	0	12	2	18	23
17:15	4	0	0	0	4	0	0	0	0	0	0	0	0	0	0	2	0	9	5	16	20
17:30	4	0	0	1	5	0	0	0	0	0	0	0	0	0	0	4	1	12	2	19	24
17:45	1	0	0	1	2	0	0	0	0	0	0	0	0	0	0	0	0	13	3	16	18
Total	14	0	0	2	16	0	0	0	0	0	0	0	0	0	0	10	1	46	12	69	85
Grand Total	248	0	0	7	255	0	0	0	0	0	0	0	0	0	0	32	1	151	108	292	547
Apprch %	97.3	0	0	2.7		0	0	0	0		0	0	0	0		11	0.3	51.7	37		
Total %	45.3	0	0	1.3	46.6	0	0	0	0	0	0	0	0	0	0	5.9	0.2	27.6	19.7	53.4	
Vehicles	248	0	0	7	255	0	0	0	0	0	0	0	0	0	0	32	1	151	71	255	510
% Vehicles	100	0	0	100	100	0	0	0	0	0	0	0	0	0	0	100	100	100	65.7	87.3	93.2
Heavy Vehicles	0	0	0	0	0	0	0	0	0	0	0	0	0	0	0	0	0	0	37	37	37
% Heavy Vehicles	0	0	0	0	0	0	0	0	0	0	0	0	0	0	0	0	0	0	34.3	12.7	6.8

Bohannon Huston, Inc.

7500 Jefferson Street NE
Albuquerque, NM 87109

File Name : 4A
Site Code : 00000000
Start Date : 6/28/2018
Page No : 2

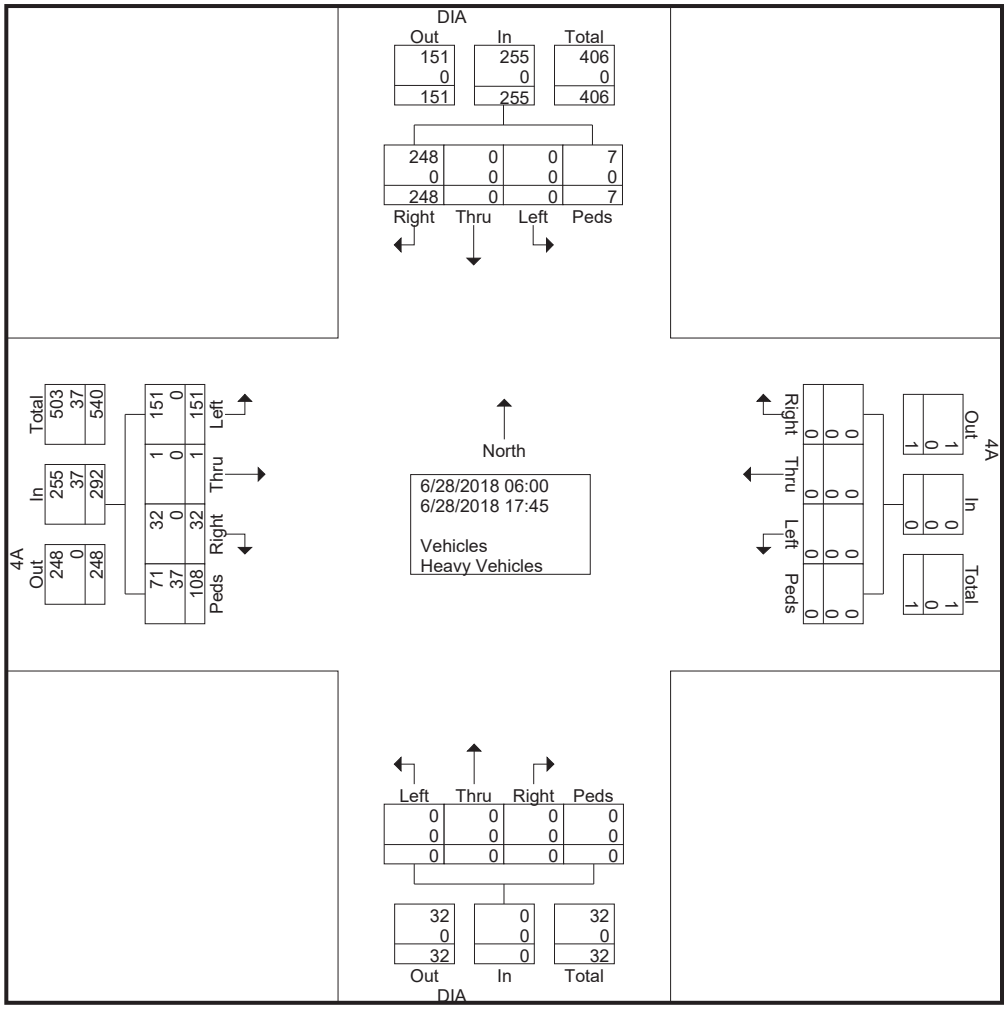

Bohannon Huston, Inc.

7500 Jefferson Street NE
Albuquerque, NM 87109

File Name : 4A
Site Code : 00000000
Start Date : 6/28/2018
Page No : 3

	DIA From North					4A From East					DIA From South					4A From West					
Start Time	Right	Thru	Left	Peds	App. Total	Right	Thru	Left	Peds	App. Total	Right	Thru	Left	Peds	App. Total	Right	Thru	Left	Peds	App. Total	Int. Total
Peak Hour Analysis From 06:00 to 11:45 - Peak 1 of 1																					
Peak Hour for Entire Intersection Begins at 07:15																					
07:15	27	0	0	0	27	0	0	0	0	0	0	0	0	0	0	0	0	1	5	6	33
07:30	24	0	0	0	24	0	0	0	0	0	0	0	0	0	0	1	0	4	7	12	36
07:45	**39**	0	0	0	**39**	0	0	0	0	0	0	0	0	0	0	**2**	0	2	5	9	48
08:00	28	0	0	**1**	29	0	0	0	0	0	0	0	0	0	0	1	0	**7**	**12**	**20**	**49**
Total Volume	118	0	0	1	119	0	0	0	0	0	0	0	0	0	0	4	0	14	29	47	166
% App. Total	99.2	0	0	0.8		0	0	0	0		0	0	0	0		8.5	0	29.8	61.7		
PHF	.756	.000	.000	.250	.763	.000	.000	.000	.000	.000	.000	.000	.000	.000	.000	.500	.000	.500	.604	.588	.847
Vehicles	118	0	0	1	119	0	0	0	0	0	0	0	0	0	0	4	0	14	12	30	149
% Vehicles	100	0	0	100	100	0	0	0	0	0	0	0	0	0	0	100	0	100	41.4	63.8	89.8
Heavy Vehicles	0	0	0	0	0	0	0	0	0	0	0	0	0	0	0	0	0	0	17	17	17
% Heavy Vehicles	0	0	0	0	0	0	0	0	0	0	0	0	0	0	0	0	0	0	58.6	36.2	10.2

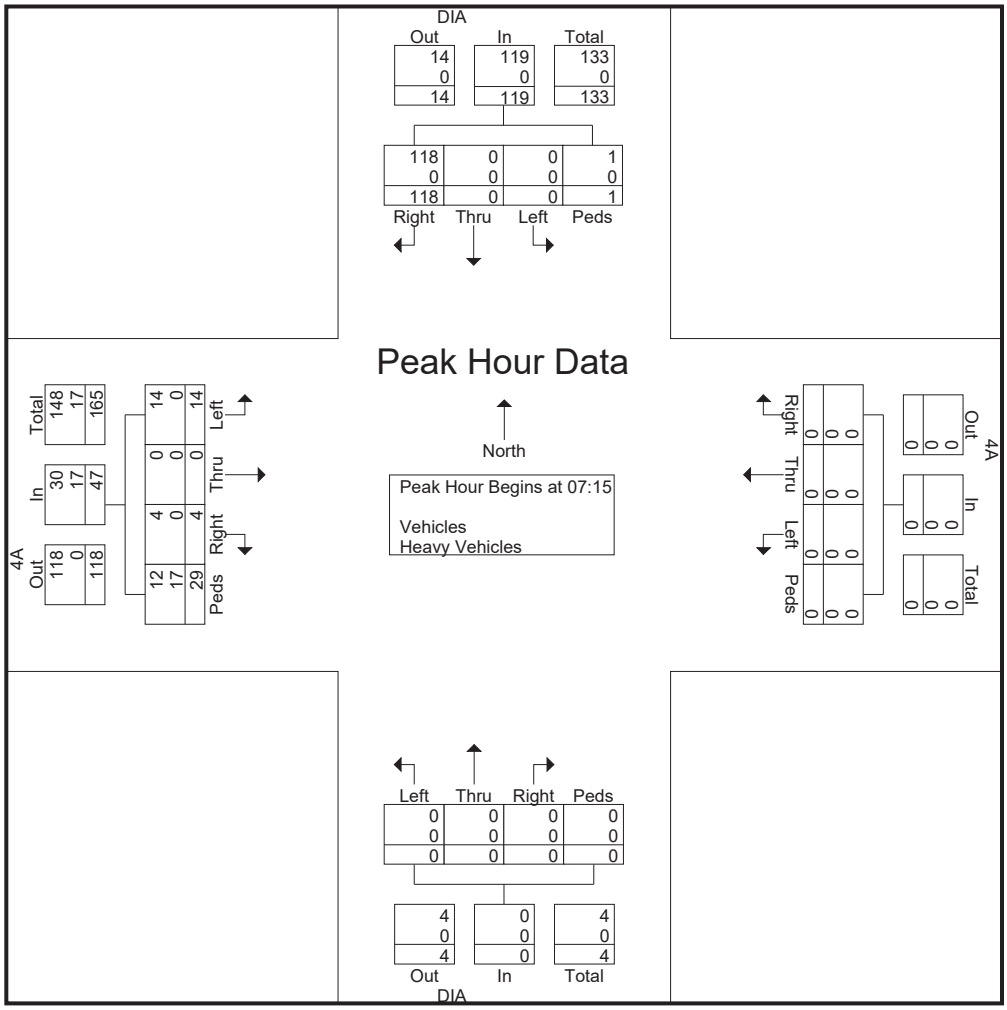

Bohannon Huston, Inc.

7500 Jefferson Street NE
Albuquerque, NM 87109

File Name : 4A
Site Code : 00000000
Start Date : 6/28/2018
Page No : 4

	DIA From North					4A From East					DIA From South					4A From West					
Start Time	Right	Thru	Left	Peds	App. Total	Right	Thru	Left	Peds	App. Total	Right	Thru	Left	Peds	App. Total	Right	Thru	Left	Peds	App. Total	Int. Total
Peak Hour Analysis From 12:00 to 17:45 - Peak 1 of 1																					
Peak Hour for Entire Intersection Begins at 16:30																					
16:30	**7**	0	0	0	**7**	0	0	0	0	0	0	0	0	0	0	1	0	**21**	4	**26**	**33**
16:45	3	0	0	**1**	4	0	0	0	0	0	0	0	0	0	0	1	0	9	4	14	18
17:00	5	0	0	0	5	0	0	0	0	0	0	0	0	0	0	**4**	0	12	2	18	23
17:15	4	0	0	0	4	0	0	0	0	0	0	0	0	0	0	2	0	9	**5**	16	20
Total Volume	19	0	0	1	20	0	0	0	0	0	0	0	0	0	0	8	0	51	15	74	94
% App. Total	95	0	0	5		0	0	0	0		0	0	0	0		10.8	0	68.9	20.3		
PHF	.679	.000	.000	.250	.714	.000	.000	.000	.000	.000	.000	.000	.000	.000	.000	.500	.000	.607	.750	.712	.712
Vehicles	19	0	0	1	20	0	0	0	0	0	0	0	0	0	0	8	0	51	12	71	91
% Vehicles	100	0	0	100	100	0	0	0	0	0	0	0	0	0	0	100	0	100	80.0	95.9	96.8
Heavy Vehicles	0	0	0	0	0	0	0	0	0	0	0	0	0	0	0	0	0	0	3	3	3
% Heavy Vehicles	0	0	0	0	0	0	0	0	0	0	0	0	0	0	0	0	0	0	20.0	4.1	3.2

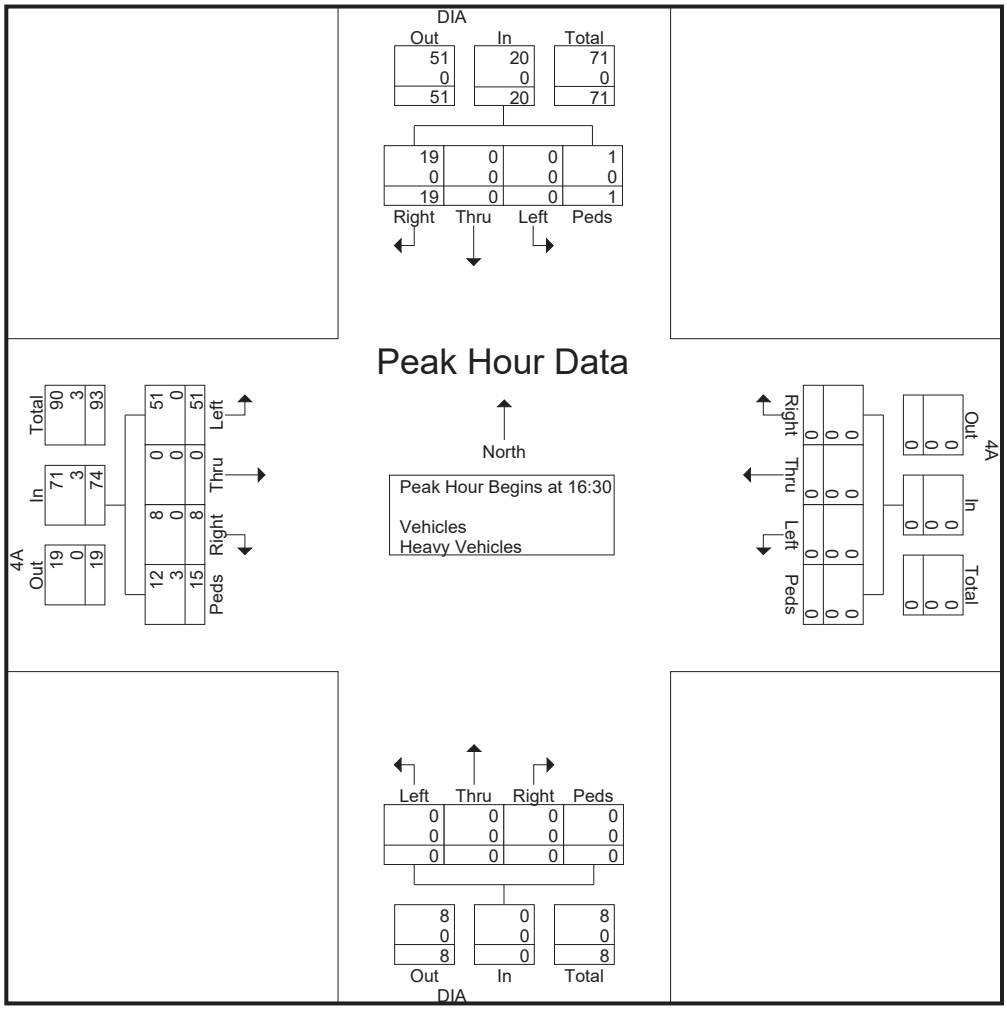

Bohannon Huston, Inc.

7500 Jefferson Street NE
Albuquerque, NM 87109

Location: 4B
Start Date: 06/28/2018

File Name : 4B
Site Code : 00000000
Start Date : 6/28/2018
Page No : 1

Groups Printed- Bikes

	DIA From North					4B From East					DIA From South					4B From West					
Start Time	Right	Thru	Left	Peds	App. Total	Right	Thru	Left	Peds	App. Total	Right	Thru	Left	Peds	App. Total	Right	Thru	Left	Peds	App. Total	Int. Total
*** BREAK ***																					
06:15	0	0	0	0	0	0	0	0	0	0	0	1	0	0	1	0	0	0	0	0	1
06:30	0	0	0	0	0	0	0	0	0	0	0	3	1	0	4	0	0	0	0	0	4
06:45	0	0	0	0	0	0	0	0	0	0	0	2	0	0	2	0	0	0	0	0	2
Total	0	0	0	0	0	0	0	0	0	0	0	6	1	0	7	0	0	0	0	0	7
07:00	0	0	0	0	0	0	0	0	0	0	0	2	0	0	2	0	0	0	0	0	2
07:15	0	0	0	0	0	0	0	0	0	0	0	2	0	0	2	0	0	0	0	0	2
07:30	0	0	0	0	0	0	0	0	0	0	0	1	0	0	1	0	0	0	0	0	1
07:45	0	0	0	0	0	0	0	0	0	0	0	4	0	0	4	0	0	0	0	0	4
Total	0	0	0	0	0	0	0	0	0	0	0	9	0	0	9	0	0	0	0	0	9
08:00	0	0	0	0	0	0	0	0	0	0	0	3	0	0	3	0	0	0	0	0	3
08:15	0	0	0	0	0	0	0	0	0	0	0	6	0	0	6	0	0	0	0	0	6
08:30	0	0	0	0	0	0	0	0	0	0	0	5	0	0	5	0	0	0	0	0	5
08:45	0	0	0	0	0	0	0	0	0	0	0	3	0	0	3	0	0	0	0	0	3
Total	0	0	0	0	0	0	0	0	0	0	0	17	0	0	17	0	0	0	0	0	17
*** BREAK ***																					
15:00	0	0	0	0	0	0	0	0	0	0	0	1	0	0	1	0	0	0	0	0	1
15:15	0	0	0	0	0	0	0	0	0	0	0	1	0	0	1	0	0	0	0	0	1
15:30	0	0	0	0	0	0	0	0	0	0	0	4	0	0	4	0	0	0	0	0	4
15:45	0	0	0	0	0	0	0	0	0	0	0	3	0	0	3	0	0	0	0	0	3
Total	0	0	0	0	0	0	0	0	0	0	0	9	0	0	9	0	0	0	0	0	9
16:00	0	0	0	0	0	0	0	0	0	0	0	2	0	0	2	0	0	0	0	0	2
16:15	0	0	0	0	0	0	0	0	0	0	0	1	0	0	1	0	0	0	0	0	1
16:30	0	0	0	0	0	0	0	0	0	0	0	1	0	0	1	0	0	0	0	0	1
*** BREAK ***																					
Total	0	0	0	0	0	0	0	0	0	0	0	4	0	0	4	0	0	0	0	0	4
17:00	0	0	0	0	0	0	0	0	0	0	0	3	0	0	3	0	0	0	0	0	3
*** BREAK ***																					
17:30	0	0	0	0	0	0	0	0	0	0	0	1	0	0	1	0	0	0	0	0	1
*** BREAK ***																					
Total	0	0	0	0	0	0	0	0	0	0	0	4	0	0	4	0	0	0	0	0	4
Grand Total	0	0	0	0	0	0	0	0	0	0	0	49	1	0	50	0	0	0	0	0	50
Apprch %	0	0	0	0		0	0	0	0		0	98	2	0		0	0	0	0		
Total %	0	0	0	0	0	0	0	0	0	0	0	98	2	0	100	0	0	0	0	0	

Bohannon Huston, Inc.

7500 Jefferson Street NE
Albuquerque, NM 87109

File Name : 4B
Site Code : 00000000
Start Date : 6/28/2018
Page No : 2

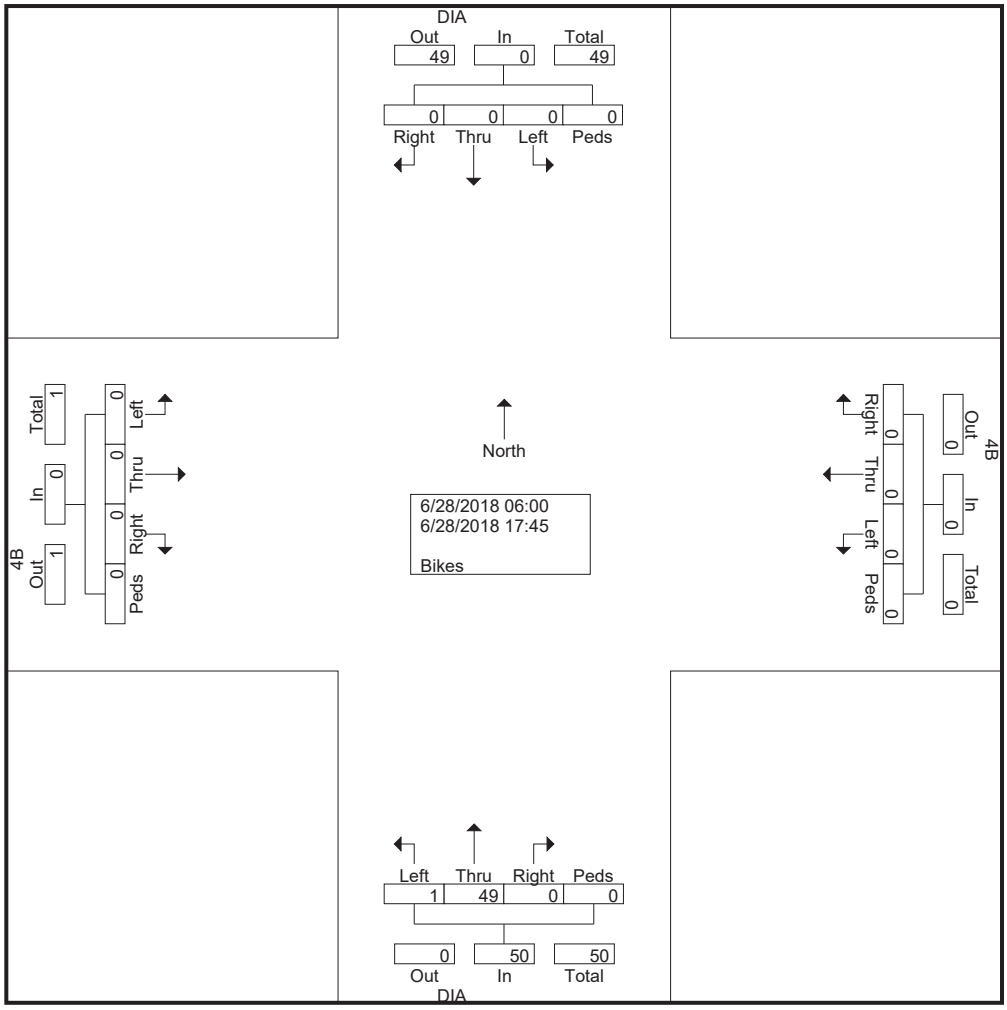

Bohannon Huston, Inc.

7500 Jefferson Street NE
Albuquerque, NM 87109

File Name : 4B
Site Code : 00000000
Start Date : 6/28/2018
Page No : 3

	DIA From North					4B From East					DIA From South					4B From West					
Start Time	Right	Thru	Left	Peds	App. Total	Right	Thru	Left	Peds	App. Total	Right	Thru	Left	Peds	App. Total	Right	Thru	Left	Peds	App. Total	Int. Total
Peak Hour Analysis From 06:00 to 11:45 - Peak 1 of 1																					
Peak Hour for Entire Intersection Begins at 07:45																					
07:45	0	0	0	0	0	0	0	0	0	0	0	4	0	0	4	0	0	0	0	0	4
08:00	0	0	0	0	0	0	0	0	0	0	0	3	0	0	3	0	0	0	0	0	3
08:15	0	0	0	0	0	0	0	0	0	0	0	**6**	0	0	**6**	0	0	0	0	0	**6**
08:30	0	0	0	0	0	0	0	0	0	0	0	5	0	0	5	0	0	0	0	0	5
Total Volume	0	0	0	0	0	0	0	0	0	0	0	18	0	0	18	0	0	0	0	0	18
% App. Total	0	0	0	0		0	0	0	0		0	100	0	0		0	0	0	0		
PHF	.000	.000	.000	.000	.000	.000	.000	.000	.000	.000	.000	.750	.000	.000	.750	.000	.000	.000	.000	.000	.750

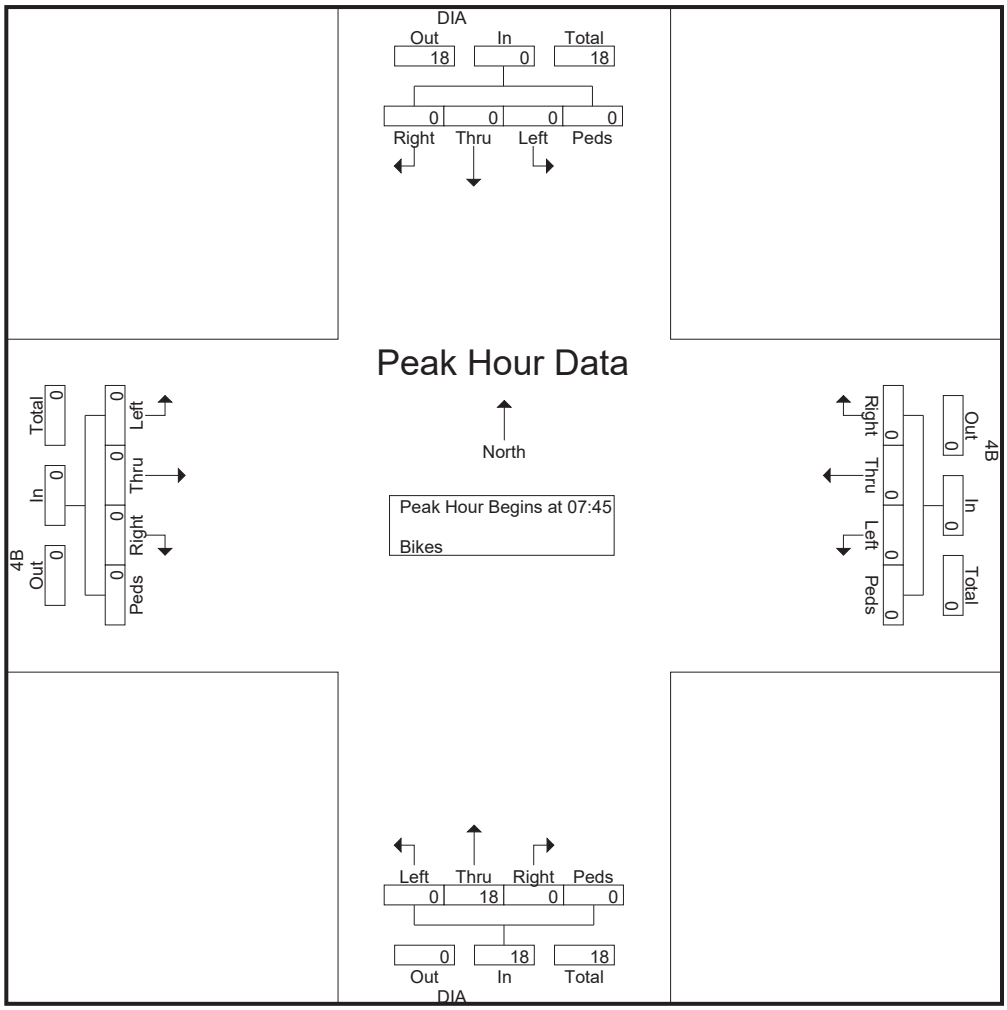

Bohannon Huston, Inc.

7500 Jefferson Street NE
Albuquerque, NM 87109

File Name : 4B
Site Code : 00000000
Start Date : 6/28/2018
Page No : 4

	DIA From North					4B From East					DIA From South					4B From West					
Start Time	Right	Thru	Left	Peds	App. Total	Right	Thru	Left	Peds	App. Total	Right	Thru	Left	Peds	App. Total	Right	Thru	Left	Peds	App. Total	Int. Total
Peak Hour Analysis From 12:00 to 17:45 - Peak 1 of 1																					
Peak Hour for Entire Intersection Begins at 15:15																					
15:15	0	0	0	0	0	0	0	0	0	0	0	1	0	0	1	0	0	0	0	0	1
15:30	0	0	0	0	0	0	0	0	0	0	0	**4**	0	0	**4**	0	0	0	0	0	**4**
15:45	0	0	0	0	0	0	0	0	0	0	0	3	0	0	3	0	0	0	0	0	3
16:00	0	0	0	0	0	0	0	0	0	0	0	2	0	0	2	0	0	0	0	0	2
Total Volume	0	0	0	0	0	0	0	0	0	0	0	10	0	0	10	0	0	0	0	0	10
% App. Total	0	0	0	0		0	0	0	0		0	100	0	0		0	0	0	0		
PHF	.000	.000	.000	.000	.000	.000	.000	.000	.000	.000	.000	.625	.000	.000	.625	.000	.000	.000	.000	.000	.625

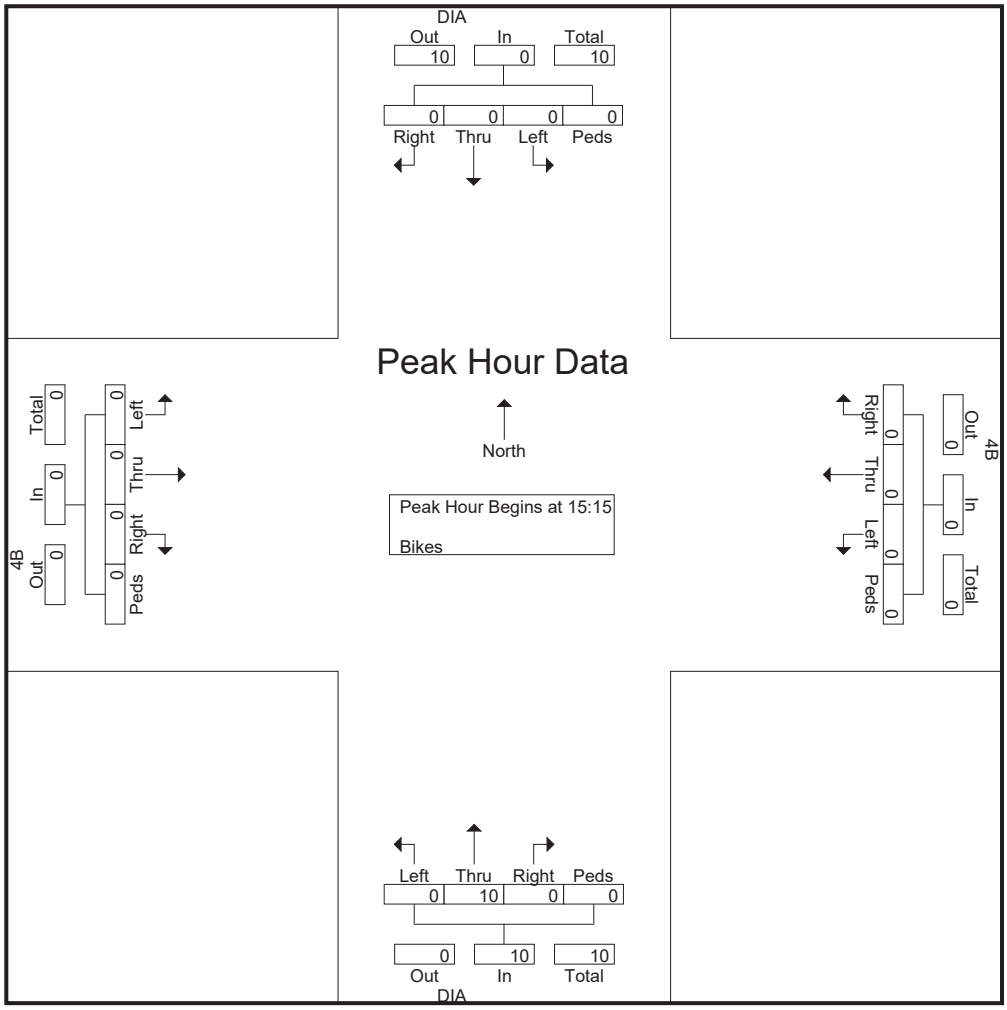

Bohannon Huston, Inc.

7500 Jefferson Street NE
Albuquerque, NM 87109

Location: 4B
Start Date: 06/28/2018

File Name : 4B
Site Code : 00000000
Start Date : 6/28/2018
Page No : 1

Groups Printed- Vehicles - Heavy Vehicles

	DIA From North					4B From East					DIA From South					4B From West					
Start Time	Right	Thru	Left	Peds	App. Total	Right	Thru	Left	Peds	App. Total	Right	Thru	Left	Peds	App. Total	Right	Thru	Left	Peds	App. Total	Int. Total
06:00	0	0	0	0	0	0	1	0	3	4	0	18	1	2	21	0	0	0	0	0	25
06:15	0	0	0	0	0	0	0	0	0	0	0	15	1	0	16	0	0	0	0	0	16
06:30	0	0	0	0	0	0	0	0	4	4	0	21	1	0	22	0	0	0	0	0	26
06:45	0	0	0	0	0	0	0	0	5	5	0	51	0	0	51	0	0	0	0	0	56
Total	0	0	0	0	0	0	1	0	12	13	0	105	3	2	110	0	0	0	0	0	123
07:00	0	0	0	0	0	0	0	0	1	1	0	46	0	0	46	0	0	0	0	0	47
07:15	0	0	0	0	0	0	0	0	0	0	0	58	2	0	60	0	0	0	0	0	60
07:30	0	0	0	0	0	0	0	0	1	1	0	53	2	0	55	0	0	0	0	0	56
07:45	0	0	0	0	0	0	0	0	0	0	0	72	2	0	74	0	0	0	0	0	74
Total	0	0	0	0	0	0	0	0	2	2	0	229	6	0	235	0	0	0	0	0	237
08:00	0	0	0	0	0	0	0	0	8	8	0	71	2	0	73	0	0	0	0	0	81
08:15	0	0	0	0	0	0	0	0	1	1	0	67	5	0	72	0	0	0	0	0	73
08:30	0	0	0	0	0	0	0	0	6	6	0	46	2	1	49	0	0	0	1	1	56
08:45	0	0	0	0	0	0	0	0	0	0	0	62	2	0	64	0	0	0	0	0	64
Total	0	0	0	0	0	0	0	0	15	15	0	246	11	1	258	0	0	0	1	1	274
*** BREAK ***																					
15:00	0	0	0	0	0	0	1	0	3	4	0	90	1	0	91	0	0	0	0	0	95
15:15	0	0	0	0	0	0	0	0	3	3	0	100	0	0	100	0	0	0	0	0	103
15:30	0	0	0	0	0	0	0	0	2	2	0	107	0	0	107	0	0	0	0	0	109
15:45	0	0	0	0	0	0	0	0	1	1	0	145	1	0	146	0	0	0	0	0	147
Total	0	0	0	0	0	0	1	0	9	10	0	442	2	0	444	0	0	0	0	0	454
16:00	0	0	0	0	0	0	0	0	5	5	0	170	0	0	170	0	0	0	0	0	175
16:15	0	0	0	0	0	0	0	0	5	5	0	199	1	0	200	0	0	0	0	0	205
16:30	0	0	0	0	0	0	0	0	2	2	0	165	0	0	165	0	0	0	0	0	167
16:45	0	0	0	0	0	0	0	0	4	4	0	187	1	0	188	0	0	0	0	0	192
Total	0	0	0	0	0	0	0	0	16	16	0	721	2	0	723	0	0	0	0	0	739
17:00	0	0	0	0	0	0	0	0	3	3	0	187	1	2	190	0	0	0	0	0	193
17:15	0	0	0	0	0	0	0	0	4	4	0	199	1	2	202	0	0	0	0	0	206
17:30	0	0	0	0	0	0	0	0	7	7	0	198	0	0	198	0	0	0	0	0	205
17:45	0	0	0	0	0	0	0	0	7	7	0	129	0	1	130	0	0	0	0	0	137
Total	0	0	0	0	0	0	0	0	21	21	0	713	2	5	720	0	0	0	0	0	741
Grand Total	0	0	0	0	0	0	2	0	75	77	0	2456	26	8	2490	0	0	0	1	1	2568
Apprch %	0	0	0	0		0	2.6	0	97.4		0	98.6	1	0.3		0	0	0	100		
Total %	0	0	0	0	0	0	0.1	0	2.9	3	0	95.6	1	0.3	97	0	0	0	0	0	
Vehicles	0	0	0	0	0	0	2	0	49	51	0	2456	26	6	2488	0	0	0	1	1	2540
% Vehicles	0	0	0	0	0	0	100	0	65.3	66.2	0	100	100	75	99.9	0	0	0	100	100	98.9
Heavy Vehicles	0	0	0	0	0	0	0	0	26	26	0	0	0	2	2	0	0	0	0	0	28
% Heavy Vehicles	0	0	0	0	0	0	0	0	34.7	33.8	0	0	0	25	0.1	0	0	0	0	0	1.1

Bohannon Huston, Inc.

7500 Jefferson Street NE
Albuquerque, NM 87109

File Name : 4B
Site Code : 00000000
Start Date : 6/28/2018
Page No : 2

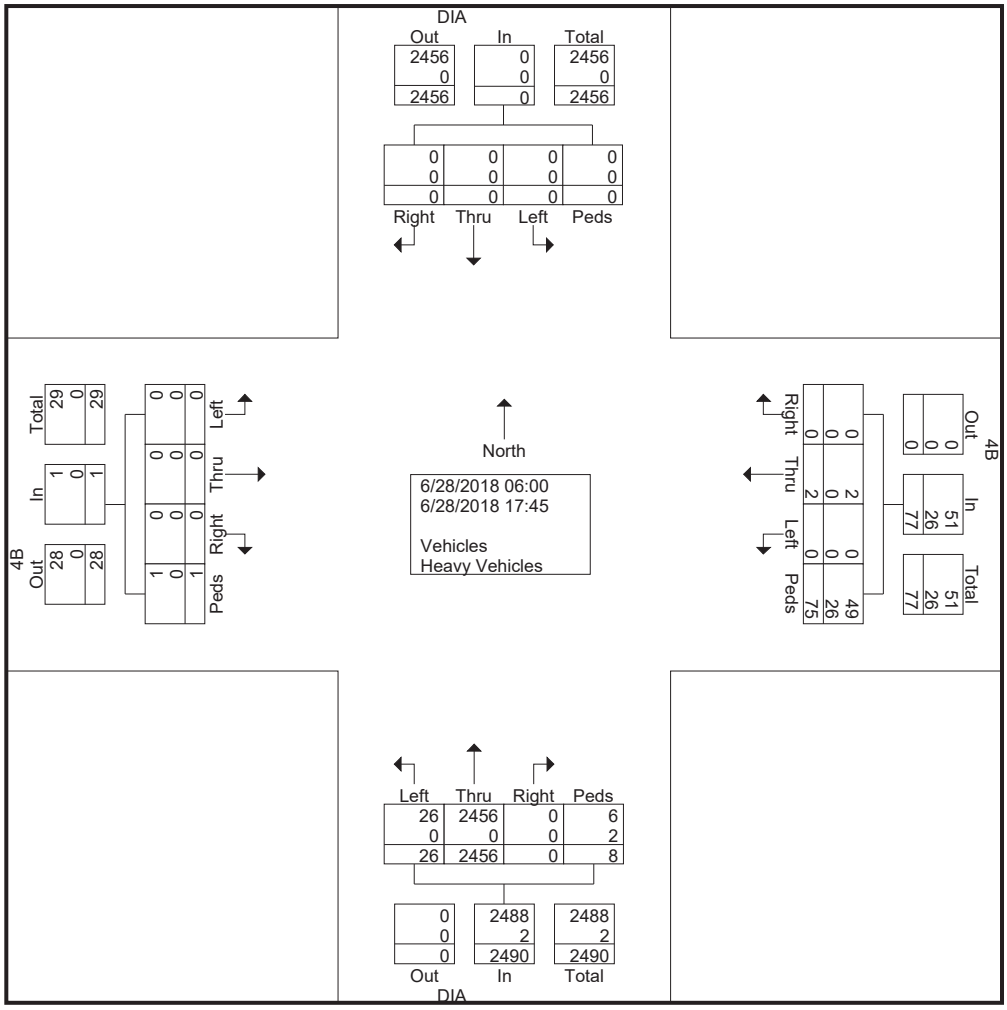

Bohannon Huston, Inc.

7500 Jefferson Street NE
Albuquerque, NM 87109

File Name : 4B
Site Code : 00000000
Start Date : 6/28/2018
Page No : 3

	DIA From North					4B From East					DIA From South					4B From West					
Start Time	Right	Thru	Left	Peds	App. Total	Right	Thru	Left	Peds	App. Total	Right	Thru	Left	Peds	App. Total	Right	Thru	Left	Peds	App. Total	Int. Total
Peak Hour Analysis From 06:00 to 11:45 - Peak 1 of 1																					
Peak Hour for Entire Intersection Begins at 07:30																					
07:30	0	0	0	0	0	0	0	0	1	1	0	53	2	0	55	0	0	0	0	0	56
07:45	0	0	0	0	0	0	0	0	0	0	0	**72**	2	0	**74**	0	0	0	0	0	74
08:00	0	0	0	0	0	0	0	0	**8**	**8**	0	71	2	0	73	0	0	0	0	0	**81**
08:15	0	0	0	0	0	0	0	0	1	1	0	67	**5**	0	72	0	0	0	0	0	73
Total Volume	0	0	0	0	0	0	0	0	10	10	0	263	11	0	274	0	0	0	0	0	284
% App. Total	0	0	0	0		0	0	0	100		0	96	4	0		0	0	0	0		
PHF	.000	.000	.000	.000	.000	.000	.000	.000	.313	.313	.000	.913	.550	.000	.926	.000	.000	.000	.000	.000	.877
Vehicles	0	0	0	0	0	0	0	0	10	10	0	263	11	0	274	0	0	0	0	0	284
% Vehicles	0	0	0	0	0	0	0	0	100	100	0	100	100	0	100	0	0	0	0	0	100
Heavy Vehicles	0	0	0	0	0	0	0	0	0	0	0	0	0	0	0	0	0	0	0	0	0
% Heavy Vehicles	0	0	0	0	0	0	0	0	0	0	0	0	0	0	0	0	0	0	0	0	0

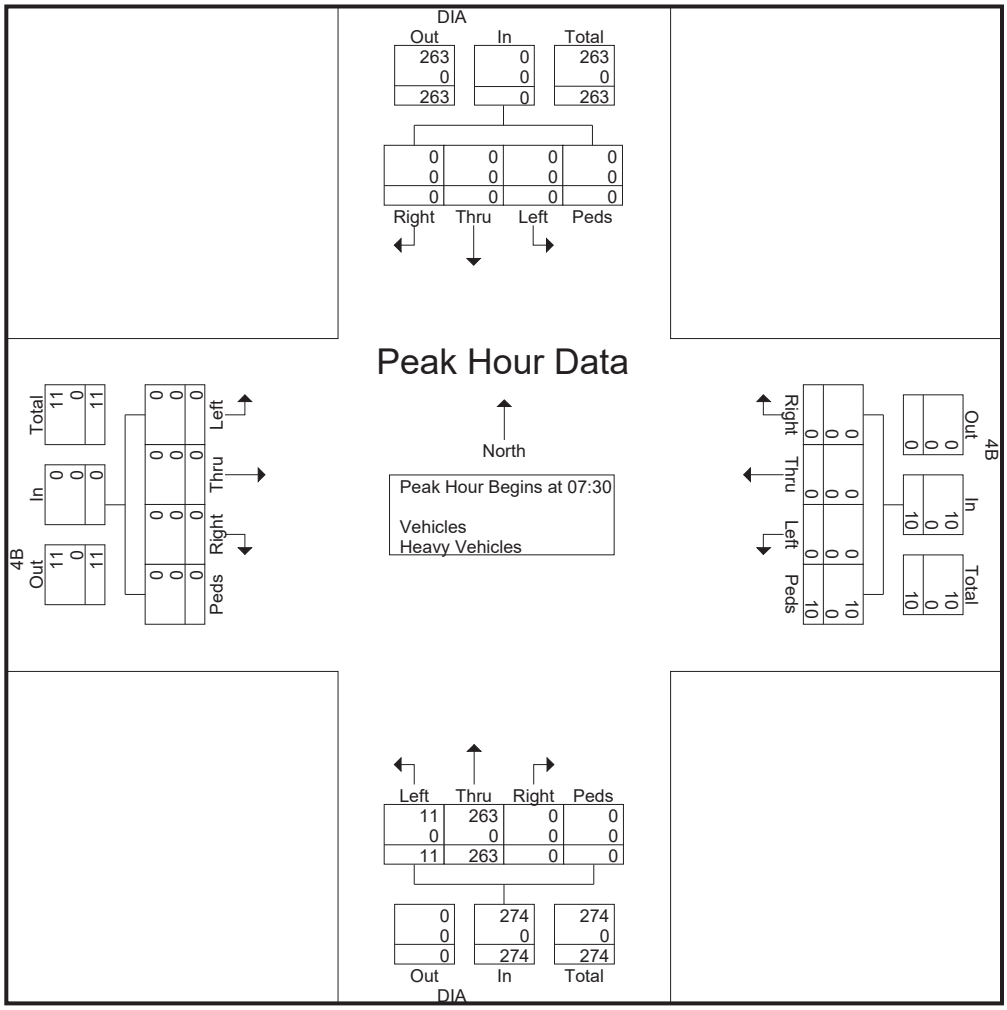

Bohannon Huston, Inc.

7500 Jefferson Street NE
Albuquerque, NM 87109

File Name : 4B
Site Code : 00000000
Start Date : 6/28/2018
Page No : 4

	DIA From North					4B From East					DIA From South					4B From West					
Start Time	Right	Thru	Left	Peds	App. Total	Right	Thru	Left	Peds	App. Total	Right	Thru	Left	Peds	App. Total	Right	Thru	Left	Peds	App. Total	Int. Total
Peak Hour Analysis From 12:00 to 17:45 - Peak 1 of 1																					
Peak Hour for Entire Intersection Begins at 16:45																					
16:45	0	0	0	0	0	0	0	0	4	4	0	187	**1**	0	188	0	0	0	0	0	192
17:00	0	0	0	0	0	0	0	0	3	3	0	187	1	**2**	190	0	0	0	0	0	193
17:15	0	0	0	0	0	0	0	0	4	4	0	**199**	1	2	**202**	0	0	0	0	0	**206**
17:30	0	0	0	0	0	0	0	0	**7**	**7**	0	198	0	0	198	0	0	0	0	0	205
Total Volume	0	0	0	0	0	0	0	0	18	18	0	771	3	4	778	0	0	0	0	0	796
% App. Total	0	0	0	0		0	0	0	100		0	99.1	0.4	0.5		0	0	0	0		
PHF	.000	.000	.000	.000	.000	.000	.000	.000	.643	.643	.000	.969	.750	.500	.963	.000	.000	.000	.000	.000	.966
Vehicles	0	0	0	0	0	0	0	0	11	11	0	771	3	2	776	0	0	0	0	0	787
% Vehicles	0	0	0	0	0	0	0	0	61.1	61.1	0	100	100	50.0	99.7	0	0	0	0	0	98.9
Heavy Vehicles	0	0	0	0	0	0	0	0	7	7	0	0	0	0	2	0	0	0	0	0	9
% Heavy Vehicles	0	0	0	0	0	0	0	0	38.9	38.9	0	0	0	50.0	0.3	0	0	0	0	0	1.1

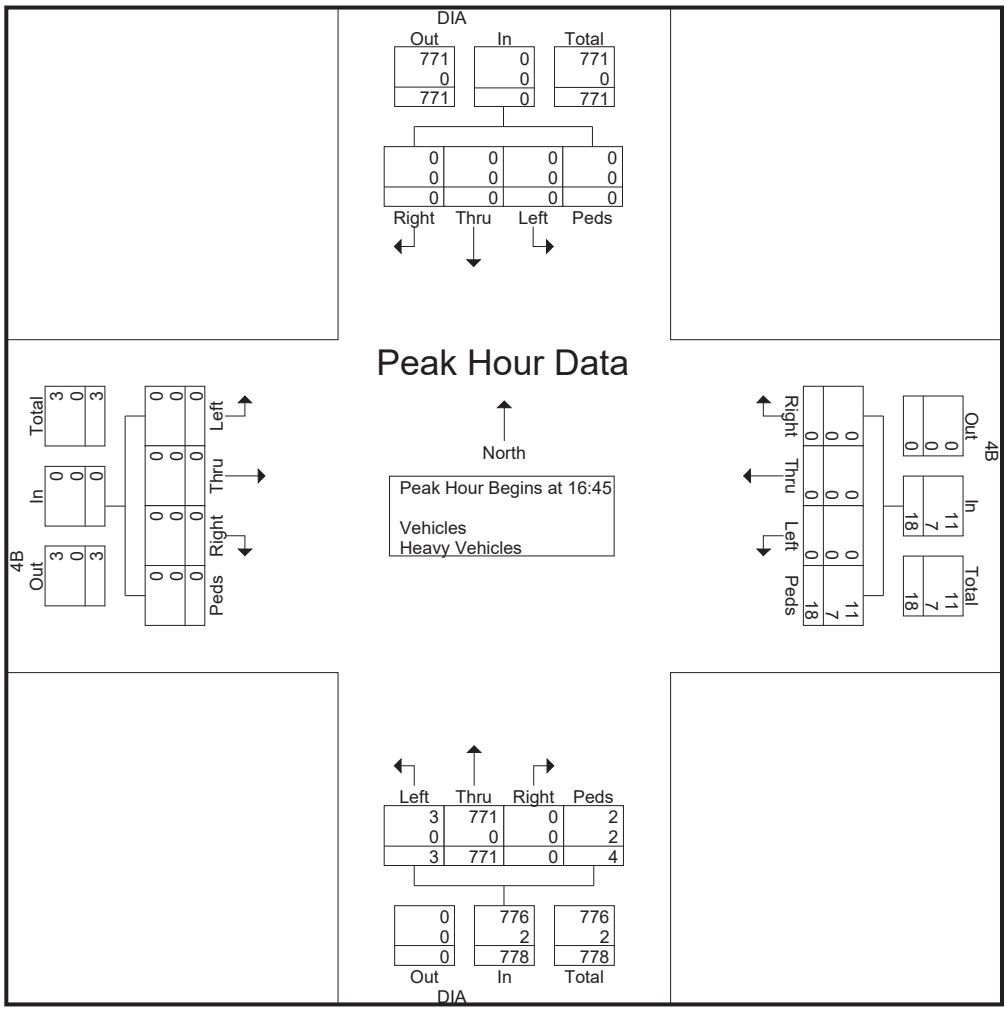

Bohannon Huston, Inc.

7500 Jefferson Street NE
Albuquerque, NM 87109

Location: 5 (AM)
Start Date: 06/28/2018

File Name : 5_am
Site Code : 00000005
Start Date : 6/28/2018
Page No : 1

Groups Printed- Bikes

	From North					From East					From South					From West					
Start Time	Right	Thru	Left	Peds	App. Total	Right	Thru	Left	Peds	App. Total	Right	Thru	Left	Peds	App. Total	Right	Thru	Left	Peds	App. Total	Int. Total
*** BREAK ***																					
06:30	0	0	0	0	0	0	0	0	0	0	0	0	0	0	0	0	0	1	3	4	4
06:45	0	0	0	3	3	0	0	0	0	0	0	0	0	0	0	0	0	0	0	0	3
Total	0	0	0	3	3	0	0	0	0	0	0	0	0	0	0	0	0	1	3	4	7
07:00	0	0	0	2	2	0	0	0	0	0	0	0	0	0	0	0	0	0	0	0	2
07:15	0	0	0	2	2	0	0	0	0	0	0	0	0	0	0	0	0	0	0	0	2
07:30	0	0	0	6	6	0	0	0	0	0	0	0	0	0	0	0	0	0	0	0	6
07:45	0	0	0	2	2	0	0	0	0	0	0	0	0	0	0	0	0	0	0	0	2
Total	0	0	0	12	12	0	0	0	0	0	0	0	0	0	0	0	0	0	0	0	12
08:00	0	0	0	5	5	0	0	0	0	0	0	0	0	0	0	0	0	0	0	0	5
08:15	0	0	0	1	1	0	0	0	0	0	0	0	0	0	0	0	0	0	0	0	1
08:30	0	0	0	1	1	0	0	0	0	0	0	0	0	0	0	0	0	0	0	0	1
Grand Total	0	0	0	22	22	0	0	0	0	0	0	0	0	0	0	0	0	1	3	4	26
Apprch %	0	0	0	100		0	0	0	0		0	0	0	0		0	0	25	75		
Total %	0	0	0	84.6	84.6	0	0	0	0	0	0	0	0	0	0	0	0	3.8	11.5	15.4	

Bohannon Huston, Inc.

7500 Jefferson Street NE
Albuquerque, NM 87109

File Name : 5_am
Site Code : 00000005
Start Date : 6/28/2018
Page No : 2

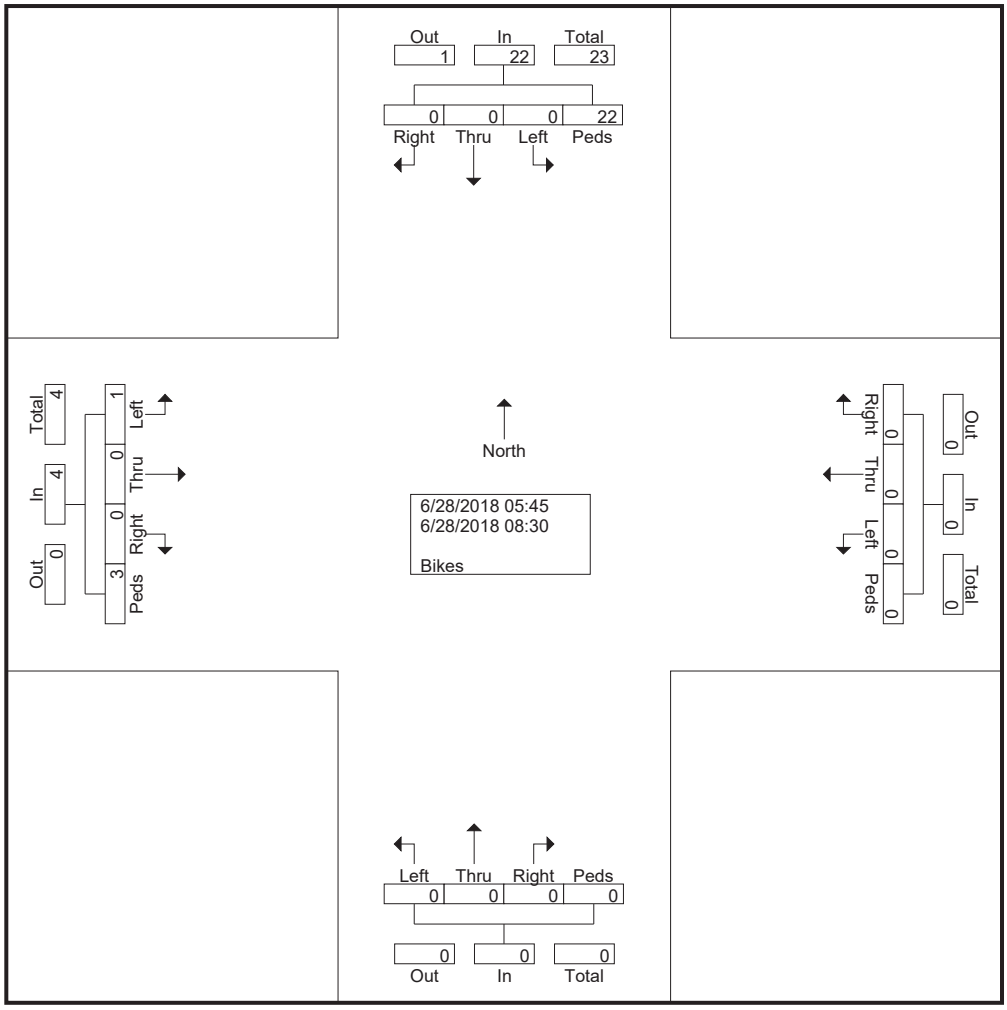

Bohannon Huston, Inc.

7500 Jefferson Street NE
Albuquerque, NM 87109

File Name : 5_am
Site Code : 00000005
Start Date : 6/28/2018
Page No : 3

	From North					From East					From South					From West					
Start Time	Right	Thru	Left	Peds	App. Total	Right	Thru	Left	Peds	App. Total	Right	Thru	Left	Peds	App. Total	Right	Thru	Left	Peds	App. Total	Int. Total
Peak Hour Analysis From 05:45 to 08:30 - Peak 1 of 1																					
Peak Hour for Entire Intersection Begins at 07:15																					
07:15	0	0	0	2	2	0	0	0	0	0	0	0	0	0	0	0	0	0	0	0	2
07:30	0	0	0	**6**	**6**	0	0	0	0	0	0	0	0	0	0	0	0	0	0	0	**6**
07:45	0	0	0	2	2	0	0	0	0	0	0	0	0	0	0	0	0	0	0	0	2
08:00	0	0	0	5	5	0	0	0	0	0	0	0	0	0	0	0	0	0	0	0	5
Total Volume	0	0	0	15	15	0	0	0	0	0	0	0	0	0	0	0	0	0	0	0	15
% App. Total	0	0	0	100		0	0	0	0		0	0	0	0		0	0	0	0		
PHF	.000	.000	.000	.625	.625	.000	.000	.000	.000	.000	.000	.000	.000	.000	.000	.000	.000	.000	.000	.000	.625

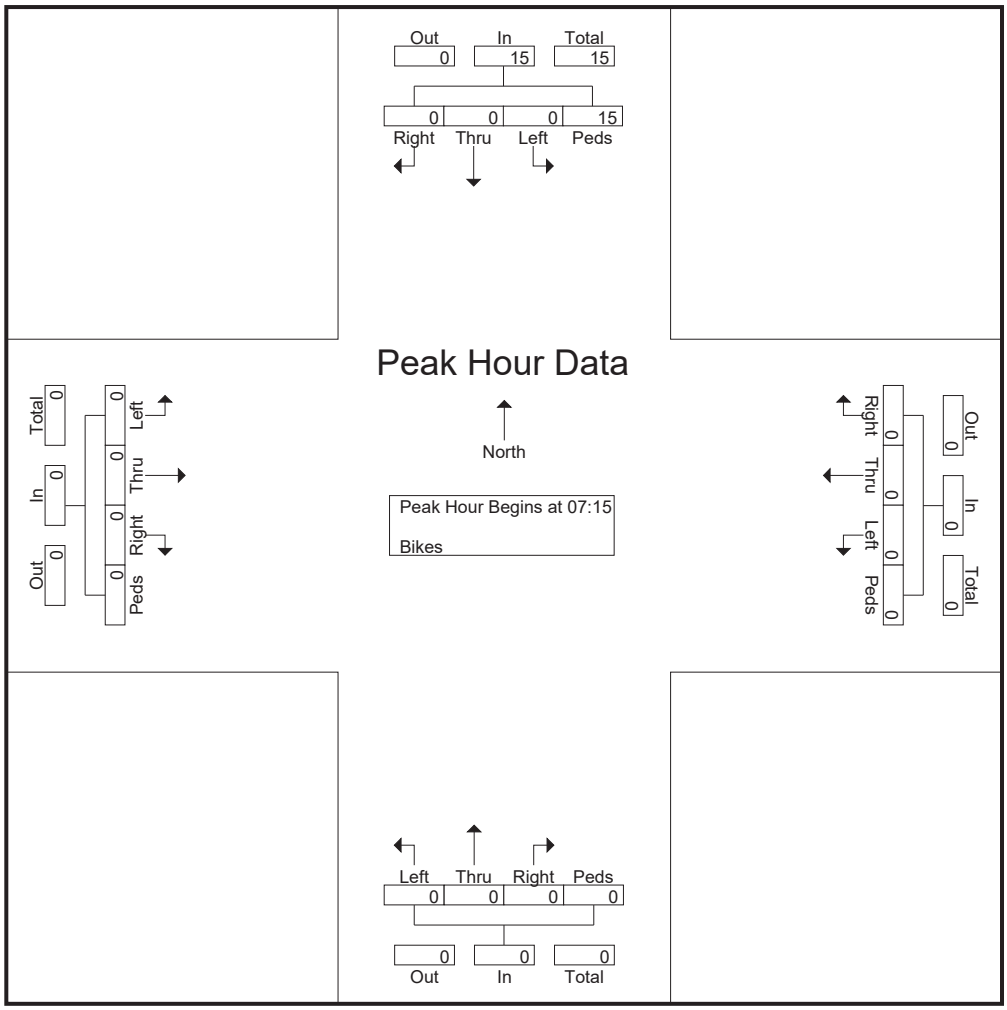

Bohannon Huston, Inc.

7500 Jefferson Street NE
Albuquerque, NM 87109

Location: 5 (PM)
Start Date: 06/28/2018

File Name : 5_PM
Site Code : 00000005
Start Date : 6/28/2018
Page No : 1

Groups Printed- Bikes

	From North					From East					From South					From West					
Start Time	Right	Thru	Left	Peds	App. Total	Right	Thru	Left	Peds	App. Total	Right	Thru	Left	Peds	App. Total	Right	Thru	Left	Peds	App. Total	Int. Total
*** BREAK ***																					
14:45	0	0	0	1	1	0	0	0	0	0	1	0	0	0	1	0	0	0	0	0	2
Total	0	0	0	1	1	0	0	0	0	0	1	0	0	0	1	0	0	0	0	0	2
*** BREAK ***																					
15:30	0	0	0	0	0	1	0	0	0	1	0	0	0	0	0	0	0	0	0	0	1
*** BREAK ***																					
Total	0	0	0	0	0	1	0	0	0	1	0	0	0	0	0	0	0	0	0	0	1
*** BREAK ***																					
Grand Total	0	0	0	1	1	1	0	0	0	1	1	0	0	0	1	0	0	0	0	0	3
Apprch %	0	0	0	100		100	0	0	0		100	0	0	0		0	0	0	0		
Total %	0	0	0	33.3	33.3	33.3	0	0	0	33.3	33.3	0	0	0	33.3	0	0	0	0	0	

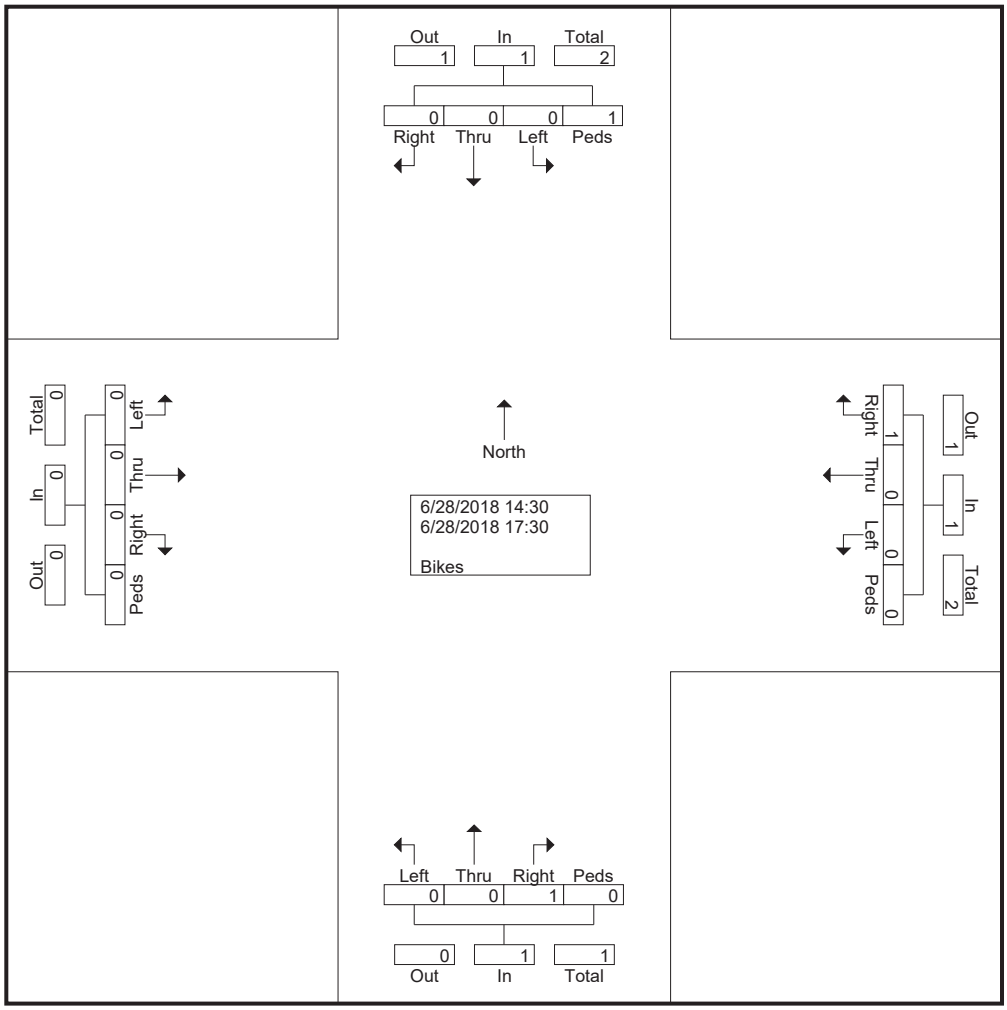

Bohannon Huston, Inc.

7500 Jefferson Street NE
Albuquerque, NM 87109

File Name : 5_PM
Site Code : 00000005
Start Date : 6/28/2018
Page No : 2

	From North					From East					From South					From West					
Start Time	Right	Thru	Left	Peds	App. Total	Right	Thru	Left	Peds	App. Total	Right	Thru	Left	Peds	App. Total	Right	Thru	Left	Peds	App. Total	Int. Total
Peak Hour Analysis From 14:30 to 17:30 - Peak 1 of 1																					
Peak Hour for Entire Intersection Begins at 14:45																					
14:45	0	0	0	**1**	**1**	0	0	0	0	0	**1**	0	0	0	**1**	0	0	0	0	0	**2**
15:00	0	0	0	0	0	0	0	0	0	0	0	0	0	0	0	0	0	0	0	0	0
15:15	0	0	0	0	0	0	0	0	0	0	0	0	0	0	0	0	0	0	0	0	0
15:30	0	0	0	0	0	**1**	0	0	0	**1**	0	0	0	0	0	0	0	0	0	0	1
Total Volume	0	0	0	1	1	1	0	0	0	1	1	0	0	0	1	0	0	0	0	0	3
% App. Total	0	0	0	100		100	0	0	0		100	0	0	0		0	0	0	0		
PHF	.000	.000	.000	.250	.250	.250	.000	.000	.000	.250	.250	.000	.000	.000	.250	.000	.000	.000	.000	.000	.375

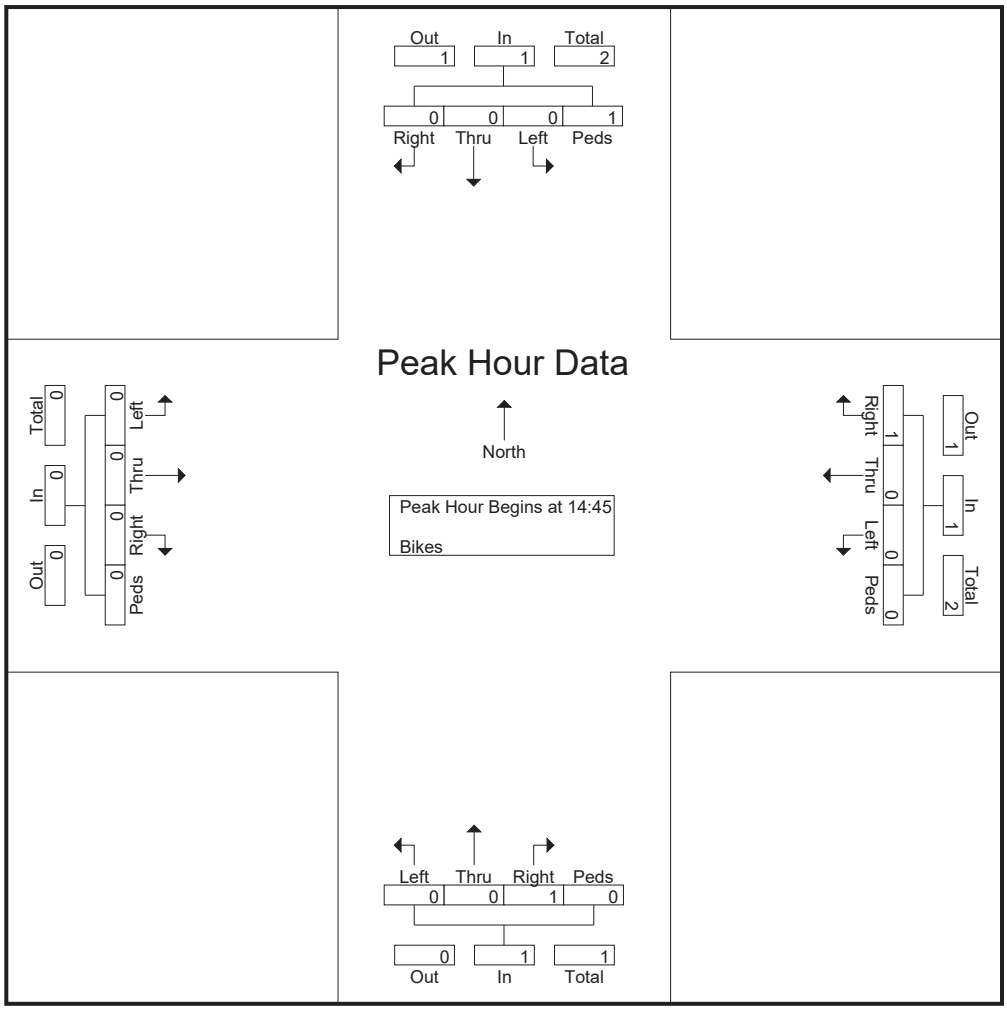

Bohannon Huston, Inc.

7500 Jefferson Street NE
Albuquerque, NM 87109

Location: 5 (AM)
Start Date: 06/28/2018

File Name : 5_am
Site Code : 00000005
Start Date : 6/28/2018
Page No : 1

Groups Printed- Vehicles - Heavy Vehicles

	From North					From East					From South					From West					
Start Time	Right	Thru	Left	Peds	App. Total	Right	Thru	Left	Peds	App. Total	Right	Thru	Left	Peds	App. Total	Right	Thru	Left	Peds	App. Total	Int. Total
05:45	0	0	2	0	2	1	0	0	1	2	0	0	0	0	0	0	0	0	0	0	4
Total	0	0	2	0	2	1	0	0	1	2	0	0	0	0	0	0	0	0	0	0	4
06:00	0	0	2	0	2	1	0	1	0	2	0	0	0	2	2	0	0	1	0	1	7
06:15	0	0	8	0	8	0	0	0	1	1	0	0	0	0	0	0	0	2	0	2	11
06:30	0	0	10	1	11	0	0	0	2	2	1	0	0	2	3	0	0	2	3	5	21
06:45	0	0	16	3	19	0	0	0	1	1	3	0	0	1	4	0	0	0	0	0	24
Total	0	0	36	4	40	1	0	1	4	6	4	0	0	5	9	0	0	5	3	8	63
07:00	0	0	17	5	22	0	0	1	0	1	5	0	0	0	5	0	0	0	0	0	28
07:15	0	0	10	6	16	3	0	1	0	4	3	0	0	0	3	0	0	0	0	0	23
07:30	0	0	2	5	7	1	0	3	0	4	4	0	0	0	4	0	0	0	0	0	15
07:45	0	0	3	11	14	6	0	2	0	8	7	0	0	0	7	0	0	0	0	0	29
Total	0	0	32	27	59	10	0	7	0	17	19	0	0	0	19	0	0	0	0	0	95
08:00	0	0	1	4	5	4	0	3	0	7	1	0	0	0	1	0	0	0	0	0	13
08:15	0	0	5	13	18	8	0	2	0	10	3	0	0	0	3	0	0	0	0	0	31
08:30	0	0	1	11	12	5	0	2	0	7	1	0	0	0	1	0	0	0	0	0	20
Grand Total	0	0	77	59	136	29	0	15	5	49	28	0	0	5	33	0	0	5	3	8	226
Apprch %	0	0	56.6	43.4		59.2	0	30.6	10.2		84.8	0	0	15.2		0	0	62.5	37.5		
Total %	0	0	34.1	26.1	60.2	12.8	0	6.6	2.2	21.7	12.4	0	0	2.2	14.6	0	0	2.2	1.3	3.5	
Vehicles	0	0	77	33	110	29	0	15	3	47	28	0	0	5	33	0	0	2	1	3	193
% Vehicles	0	0	100	55.9	80.9	100	0	100	60	95.9	100	0	0	100	100	0	0	40	33.3	37.5	85.4
Heavy Vehicles	0	0	0	26	26	0	0	0	2	2	0	0	0	0	0	0	0	3	2	5	33
% Heavy Vehicles	0	0	0	44.1	19.1	0	0	0	40	4.1	0	0	0	0	0	0	0	60	66.7	62.5	14.6

Bohannon Huston, Inc.

7500 Jefferson Street NE
Albuquerque, NM 87109

File Name : 5_am
Site Code : 00000005
Start Date : 6/28/2018
Page No : 2

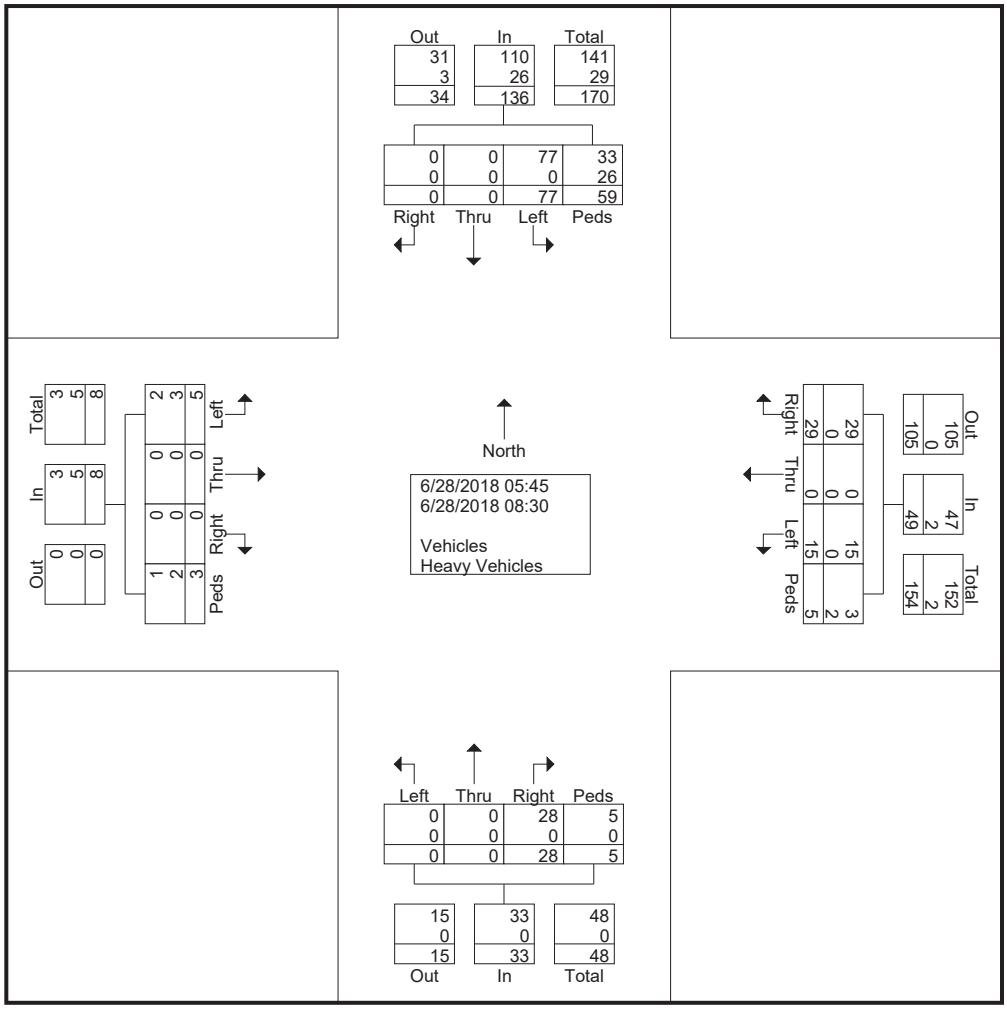

Bohannon Huston, Inc.

7500 Jefferson Street NE
Albuquerque, NM 87109

File Name : 5_am
Site Code : 00000005
Start Date : 6/28/2018
Page No : 3

	From North					From East					From South					From West					
Start Time	Right	Thru	Left	Peds	App. Total	Right	Thru	Left	Peds	App. Total	Right	Thru	Left	Peds	App. Total	Right	Thru	Left	Peds	App. Total	Int. Total
Peak Hour Analysis From 05:45 to 08:30 - Peak 1 of 1																					
Peak Hour for Entire Intersection Begins at 06:30																					
06:30	0	0	10	1	11	0	0	0	**2**	2	1	0	0	**2**	3	0	0	**2**	**3**	**5**	21
06:45	0	0	16	3	19	0	0	0	1	1	3	0	0	1	4	0	0	0	0	0	24
07:00	0	0	**17**	5	**22**	0	0	**1**	0	1	**5**	0	0	0	**5**	0	0	0	0	0	**28**
07:15	0	0	10	**6**	16	**3**	0	1	0	**4**	3	0	0	0	3	0	0	0	0	0	23
Total Volume	0	0	53	15	68	3	0	2	3	8	12	0	0	3	15	0	0	2	3	5	96
% App. Total	0	0	77.9	22.1		37.5	0	25	37.5		80	0	0	20		0	0	40	60		
PHF	.000	.000	.779	.625	.773	.250	.000	.500	.375	.500	.600	.000	.000	.375	.750	.000	.000	.250	.250	.250	.857
Vehicles	0	0	53	13	66	3	0	2	2	7	12	0	0	3	15	0	0	0	1	1	89
% Vehicles	0	0	100	86.7	97.1	100	0	100	66.7	87.5	100	0	0	100	100	0	0	0	33.3	20.0	92.7
Heavy Vehicles	0	0	0	2	2	0	0	0	1	1	0	0	0	0	0	0	0	2	2	4	7
% Heavy Vehicles	0	0	0	13.3	2.9	0	0	0	33.3	12.5	0	0	0	0	0	0	0	100	66.7	80.0	7.3

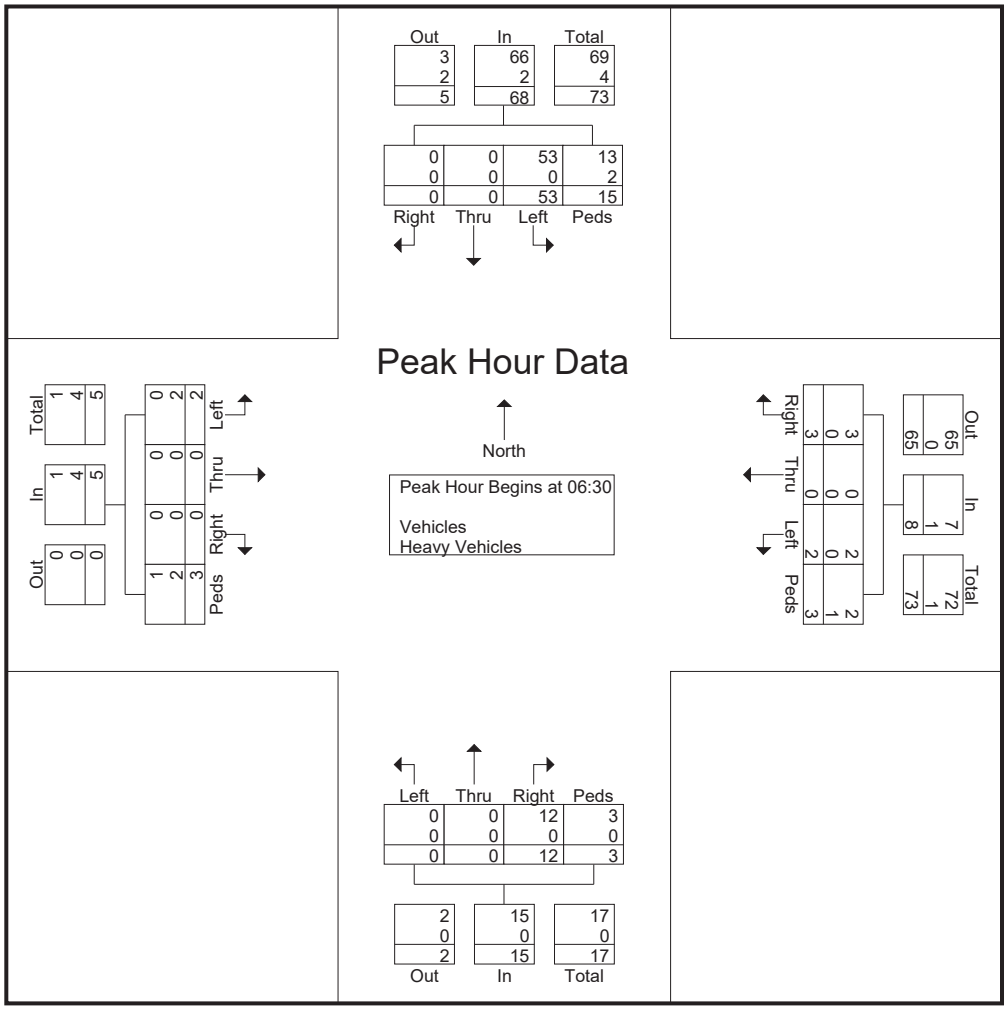

Bohannon Huston, Inc.

7500 Jefferson Street NE
Albuquerque, NM 87109

Location: 5 (PM)
Start Date: 06/28/2018

File Name : 5_PM
Site Code : 00000005
Start Date : 6/28/2018
Page No : 1

Groups Printed- Vehicles - Heavy Vehicles

	From North					From East					From South					From West					
Start Time	Right	Thru	Left	Peds	App. Total	Right	Thru	Left	Peds	App. Total	Right	Thru	Left	Peds	App. Total	Right	Thru	Left	Peds	App. Total	Int. Total
14:30	0	0	4	0	4	0	0	0	0	0	0	0	0	0	0	0	0	0	0	0	4
14:45	0	0	2	1	3	2	0	1	0	3	6	0	0	0	6	0	0	0	0	0	12
Total	0	0	6	1	7	2	0	1	0	3	6	0	0	0	6	0	0	0	0	0	16
15:00	0	0	5	9	14	6	0	1	0	7	5	0	0	0	5	0	0	0	0	0	26
15:15	0	0	6	3	9	6	0	0	0	6	0	0	0	0	0	0	0	0	0	0	15
15:30	0	0	3	9	12	9	0	1	0	10	5	0	0	0	5	0	0	0	0	0	27
15:45	0	0	1	4	5	33	0	2	0	35	0	0	0	0	0	0	0	0	0	0	40
Total	0	0	15	25	40	54	0	4	0	58	10	0	0	0	10	0	0	0	0	0	108
16:00	0	0	1	7	8	8	0	0	0	8	1	0	0	0	1	0	0	0	0	0	17
16:15	0	0	0	2	2	16	0	4	0	20	1	0	0	0	1	0	0	0	0	0	23
16:30	0	0	0	5	5	3	0	0	0	3	0	0	0	0	0	0	0	0	0	0	8
16:45	0	0	0	3	3	1	0	1	0	2	2	0	1	8	11	0	0	0	1	1	17
Total	0	0	1	17	18	28	0	5	0	33	4	0	1	8	13	0	0	0	1	1	65
17:00	0	0	0	3	3	0	0	0	0	0	1	0	0	0	1	0	0	0	0	0	4
17:15	0	0	0	8	8	9	0	0	0	9	0	0	0	0	0	0	0	0	0	0	17
17:30	0	0	2	10	12	5	0	0	0	5	0	0	0	0	0	0	0	0	0	0	17
Grand Total	0	0	24	64	88	98	0	10	0	108	21	0	1	8	30	0	0	0	1	1	227
Apprch %	0	0	27.3	72.7		90.7	0	9.3	0		70	0	3.3	26.7		0	0	0	100		
Total %	0	0	10.6	28.2	38.8	43.2	0	4.4	0	47.6	9.3	0	0.4	3.5	13.2	0	0	0	0.4	0.4	
Vehicles	0	0	24	20	44	98	0	10	0	108	21	0	1	4	26	0	0	0	1	1	179
% Vehicles	0	0	100	31.2	50	100	0	100	0	100	100	0	100	50	86.7	0	0	0	100	100	78.9
Heavy Vehicles	0	0	0	44	44	0	0	0	0	0	0	0	0	4	4	0	0	0	0	0	48
% Heavy Vehicles	0	0	0	68.8	50	0	0	0	0	0	0	0	0	50	13.3	0	0	0	0	0	21.1

Bohannon Huston, Inc.

7500 Jefferson Street NE
Albuquerque, NM 87109

File Name : 5_PM
Site Code : 00000005
Start Date : 6/28/2018
Page No : 2

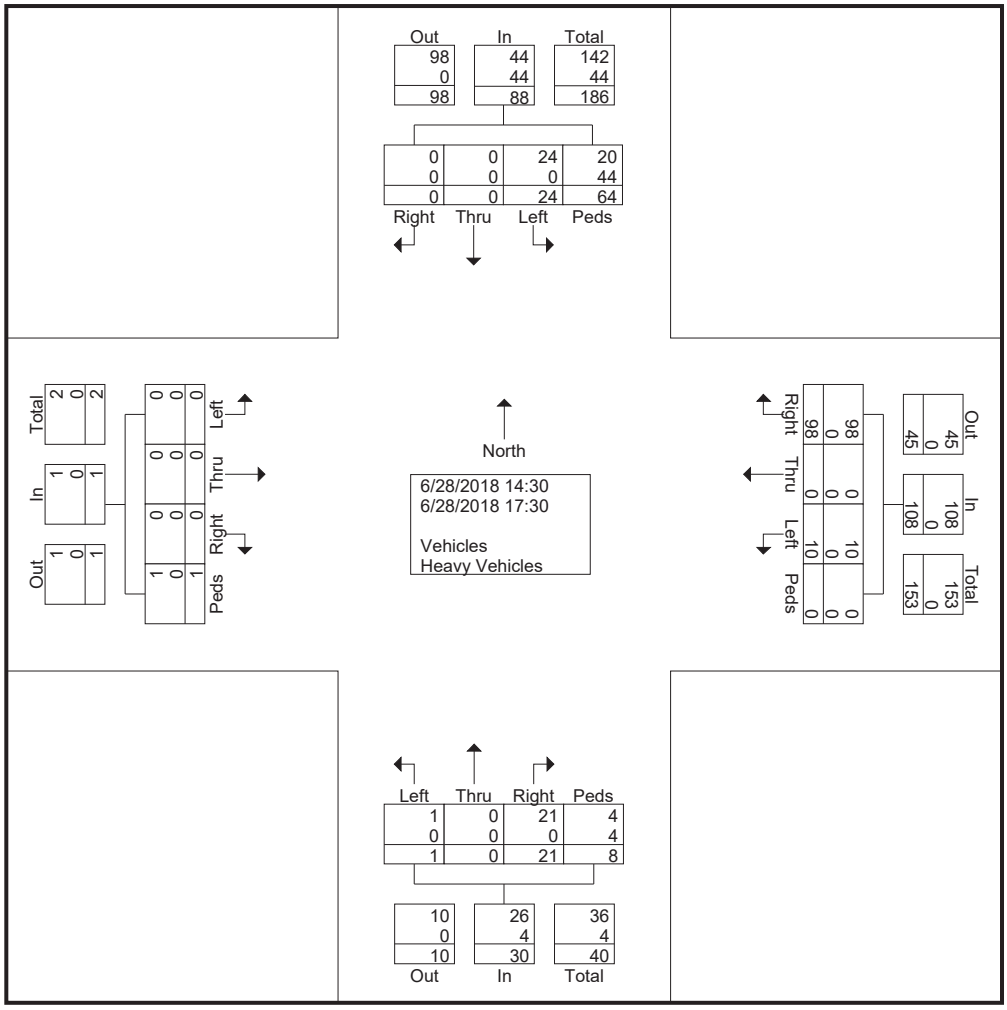

Bohannon Huston, Inc.

7500 Jefferson Street NE
Albuquerque, NM 87109

File Name : 5_PM
Site Code : 00000005
Start Date : 6/28/2018
Page No : 3

	From North					From East					From South					From West					
Start Time	Right	Thru	Left	Peds	App. Total	Right	Thru	Left	Peds	App. Total	Right	Thru	Left	Peds	App. Total	Right	Thru	Left	Peds	App. Total	Int. Total
Peak Hour Analysis From 14:30 to 17:30 - Peak 1 of 1																					
Peak Hour for Entire Intersection Begins at 15:00																					
15:00	0	0	5	**9**	**14**	6	0	1	0	7	**5**	0	0	0	**5**	0	0	0	0	0	26
15:15	0	0	**6**	3	9	6	0	0	0	6	0	0	0	0	0	0	0	0	0	0	15
15:30	0	0	3	9	12	9	0	1	0	10	5	0	0	0	5	0	0	0	0	0	27
15:45	0	0	1	4	5	**33**	0	**2**	0	**35**	0	0	0	0	0	0	0	0	0	0	**40**
Total Volume	0	0	15	25	40	54	0	4	0	58	10	0	0	0	10	0	0	0	0	0	108
% App. Total	0	0	37.5	62.5		93.1	0	6.9	0		100	0	0	0		0	0	0	0		
PHF	.000	.000	.625	.694	.714	.409	.000	.500	.000	.414	.500	.000	.000	.000	.500	.000	.000	.000	.000	.000	.675
Vehicles	0	0	15	9	24	54	0	4	0	58	10	0	0	0	10	0	0	0	0	0	92
% Vehicles	0	0	100	36.0	60.0	100	0	100	0	100	100	0	0	0	100	0	0	0	0	0	85.2
Heavy Vehicles	0	0	0	16	16	0	0	0	0	0	0	0	0	0	0	0	0	0	0	0	16
% Heavy Vehicles	0	0	0	64.0	40.0	0	0	0	0	0	0	0	0	0	0	0	0	0	0	0	14.8

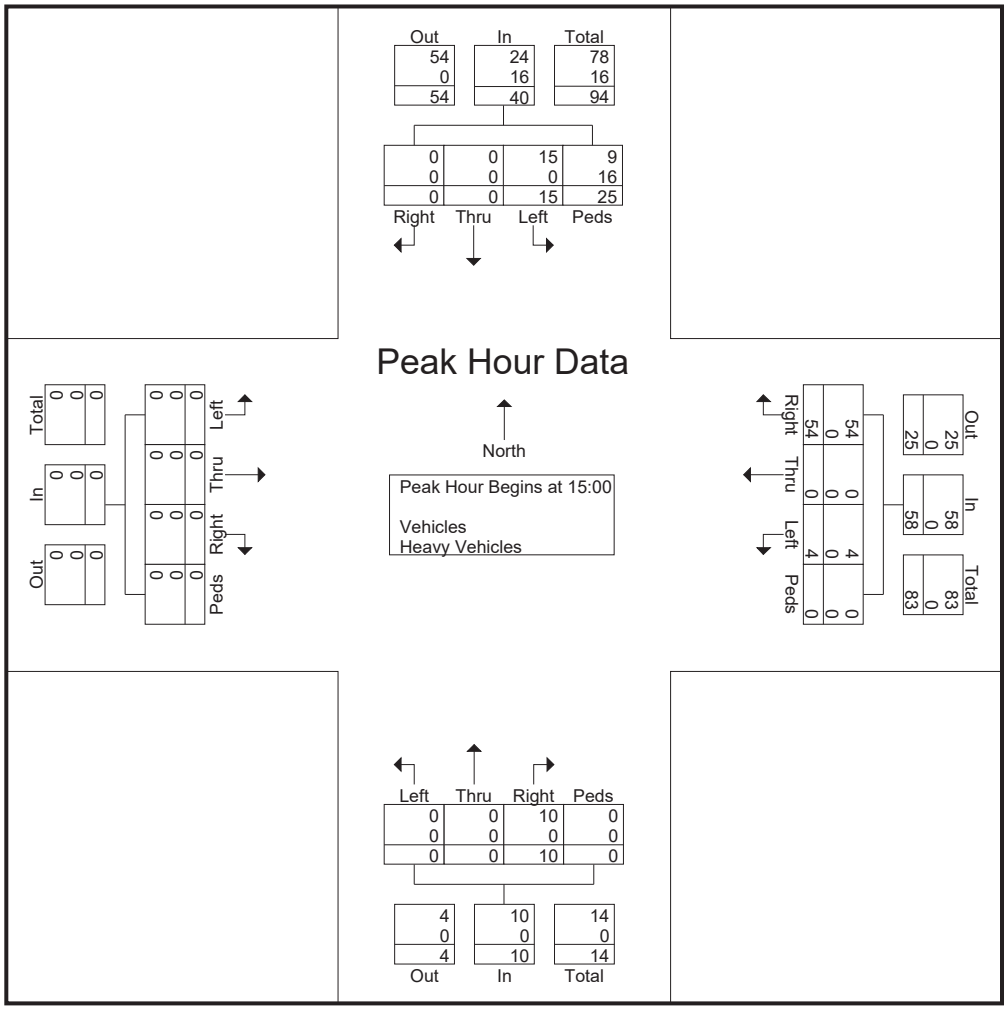

Bohannon Huston, Inc.

7500 Jefferson Street NE
Albuquerque, NM 87109

Location: 6
Start Date: 06/27/2018

File Name : 6
Site Code : 00000000
Start Date : 6/27/2018
Page No : 1

Groups Printed- Bikes

	DIA C From North					6 From East					DIA C From South					6 From West					
Start Time	Right	Thru	Left	Peds	App. Total	Right	Thru	Left	Peds	App. Total	Right	Thru	Left	Peds	App. Total	Right	Thru	Left	Peds	App. Total	Int. Total
*** BREAK ***																					
06:00	0	2	0	0	2	0	0	0	0	0	0	0	0	0	0	0	0	0	0	0	2
*** BREAK ***																					
06:45	0	3	0	0	3	0	0	0	0	0	0	0	0	0	0	0	0	0	0	0	3
Total	0	5	0	0	5	0	0	0	0	0	0	0	0	0	0	0	0	0	0	0	5
*** BREAK ***																					
07:15	0	1	0	0	1	0	0	0	0	0	0	0	0	0	0	0	0	0	0	0	1
07:30	0	6	0	0	6	0	0	0	0	0	0	0	0	0	0	0	0	0	0	0	6
07:45	0	1	0	0	1	0	0	0	0	0	0	0	0	0	0	0	0	0	0	0	1
Total	0	8	0	0	8	0	0	0	0	0	0	0	0	0	0	0	0	0	0	0	8
08:00	0	2	0	0	2	0	0	0	0	0	0	0	1	0	1	0	0	0	0	0	3
08:15	0	1	0	0	1	0	0	0	0	0	0	0	0	0	0	0	0	0	0	0	1
*** BREAK ***																					
Total	0	3	0	0	3	0	0	0	0	0	0	0	1	0	1	0	0	0	0	0	4
*** BREAK ***																					
14:45	0	3	0	0	3	0	0	0	0	0	0	0	0	0	0	0	0	0	0	0	3
Total	0	3	0	0	3	0	0	0	0	0	0	0	0	0	0	0	0	0	0	0	3
15:00	0	8	0	0	8	0	0	0	0	0	0	0	0	0	0	0	0	0	0	0	8
15:15	0	3	0	0	3	0	0	0	0	0	0	0	0	0	0	0	0	0	0	0	3
*** BREAK ***																					
15:45	0	2	0	0	2	0	0	0	0	0	0	0	0	0	0	0	0	0	0	0	2
Total	0	13	0	0	13	0	0	0	0	0	0	0	0	0	0	0	0	0	0	0	13
*** BREAK ***																					
16:30	0	1	0	0	1	0	0	0	0	0	0	0	0	0	0	0	0	0	0	0	1
*** BREAK ***																					
Total	0	1	0	0	1	0	0	0	0	0	0	0	0	0	0	0	0	0	0	0	1
*** BREAK ***																					
17:15	0	1	0	0	1	0	0	0	0	0	0	0	0	0	0	0	0	0	0	0	1
*** BREAK ***																					
Grand Total	0	34	0	0	34	0	0	0	0	0	0	0	1	0	1	0	0	0	0	0	35
Apprch %	0	100	0	0		0	0	0	0		0	0	100	0		0	0	0	0		
Total %	0	97.1	0	0	97.1	0	0	0	0	0	0	0	2.9	0	2.9	0	0	0	0	0	

Bohannon Huston, Inc.

7500 Jefferson Street NE
Albuquerque, NM 87109

File Name : 6
Site Code : 00000000
Start Date : 6/27/2018
Page No : 2

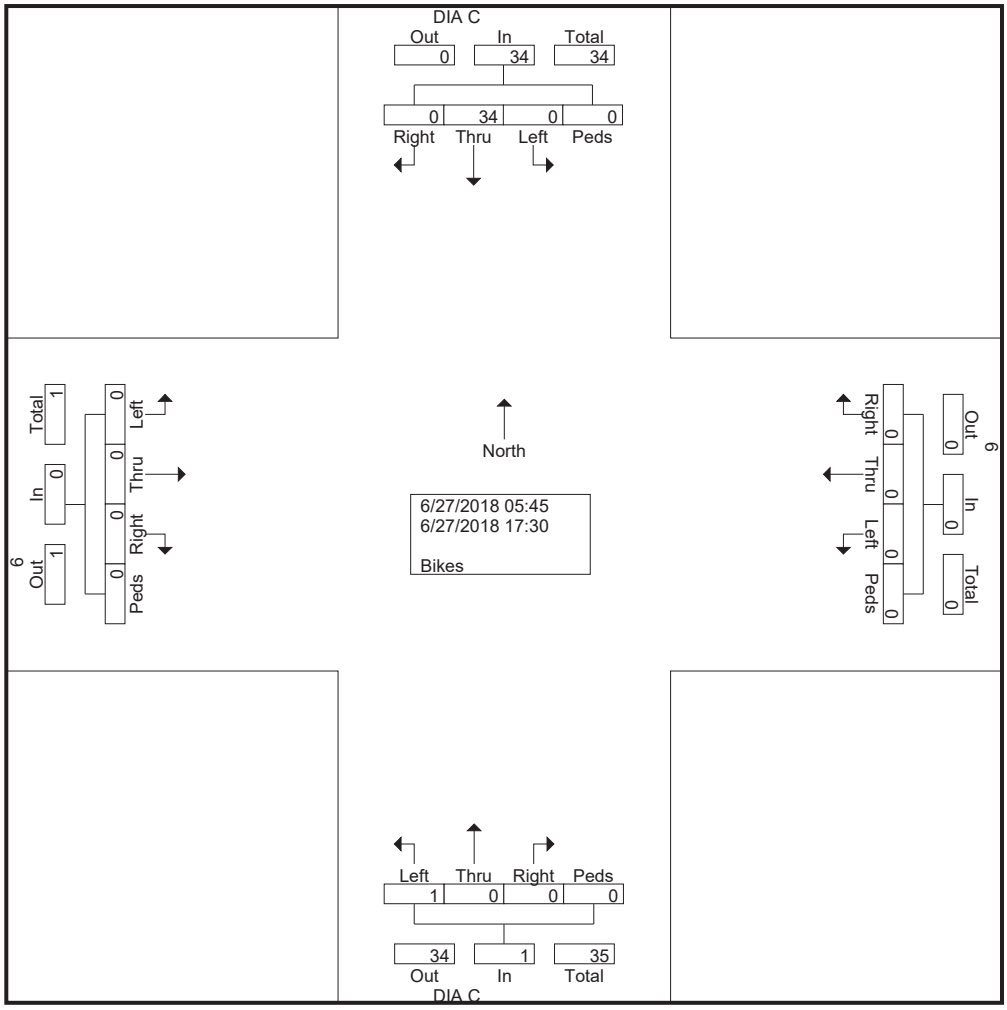

Bohannon Huston, Inc.

7500 Jefferson Street NE
Albuquerque, NM 87109

File Name : 6
Site Code : 00000000
Start Date : 6/27/2018
Page No : 3

	DIA C From North					6 From East					DIA C From South					6 From West					
Start Time	Right	Thru	Left	Peds	App. Total	Right	Thru	Left	Peds	App. Total	Right	Thru	Left	Peds	App. Total	Right	Thru	Left	Peds	App. Total	Int. Total
Peak Hour Analysis From 05:45 to 11:45 - Peak 1 of 1																					
Peak Hour for Entire Intersection Begins at 07:15																					
07:15	0	1	0	0	1	0	0	0	0	0	0	0	0	0	0	0	0	0	0	0	1
07:30	0	**6**	0	0	**6**	0	0	0	0	0	0	0	0	0	0	0	0	0	0	0	**6**
07:45	0	1	0	0	1	0	0	0	0	0	0	0	0	0	0	0	0	0	0	0	1
08:00	0	2	0	0	2	0	0	0	0	0	0	0	**1**	0	**1**	0	0	0	0	0	3
Total Volume	0	10	0	0	10	0	0	0	0	0	0	0	1	0	1	0	0	0	0	0	11
% App. Total	0	100	0	0		0	0	0	0		0	0	100	0		0	0	0	0		
PHF	.000	.417	.000	.000	.417	.000	.000	.000	.000	.000	.000	.000	.250	.000	.250	.000	.000	.000	.000	.000	.458

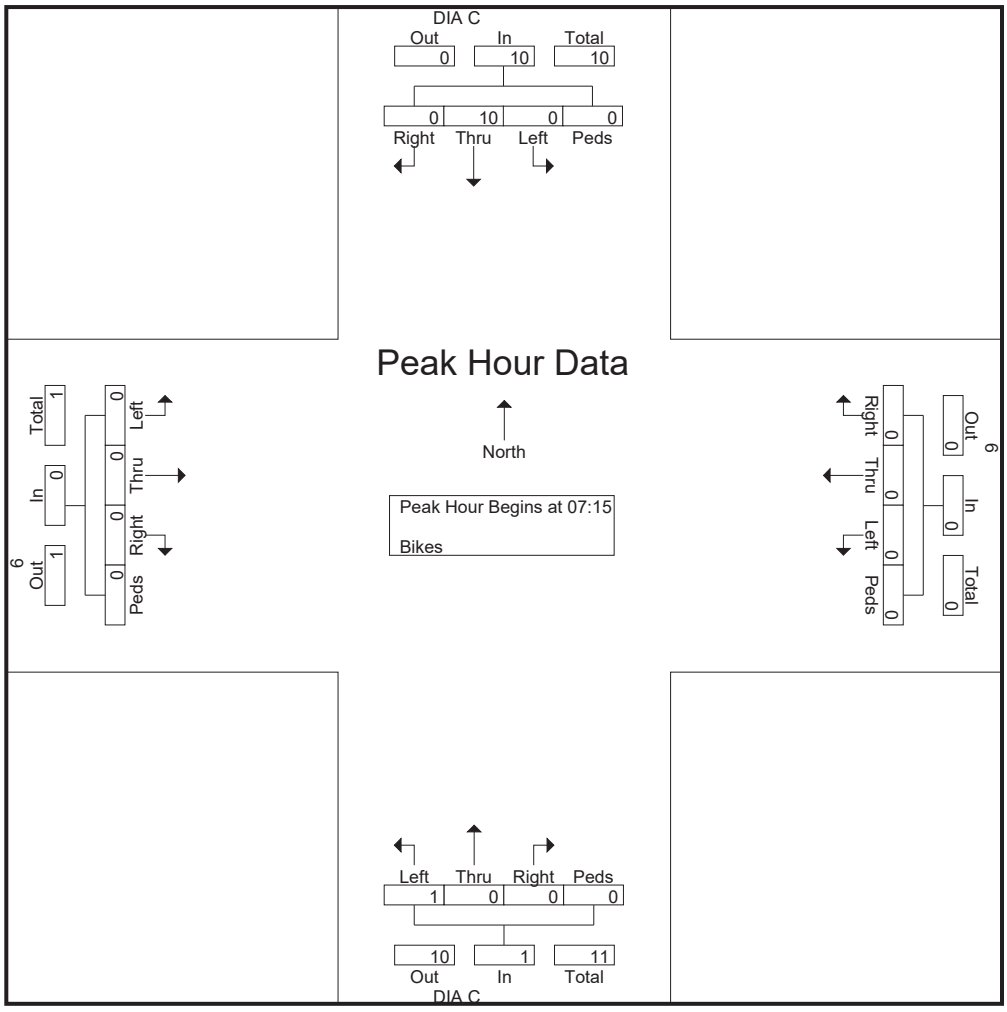

Bohannon Huston, Inc.

7500 Jefferson Street NE
Albuquerque, NM 87109

File Name : 6
Site Code : 00000000
Start Date : 6/27/2018
Page No : 4

	DIA C From North					6 From East					DIA C From South					6 From West					
Start Time	Right	Thru	Left	Peds	App. Total	Right	Thru	Left	Peds	App. Total	Right	Thru	Left	Peds	App. Total	Right	Thru	Left	Peds	App. Total	Int. Total
Peak Hour Analysis From 12:00 to 17:30 - Peak 1 of 1																					
Peak Hour for Entire Intersection Begins at 14:30																					
14:30	0	0	0	0	0	0	0	0	0	0	0	0	0	0	0	0	0	0	0	0	0
14:45	0	3	0	0	3	0	0	0	0	0	0	0	0	0	0	0	0	0	0	0	3
15:00	0	**8**	0	0	**8**	0	0	0	0	0	0	0	0	0	0	0	0	0	0	0	**8**
15:15	0	3	0	0	3	0	0	0	0	0	0	0	0	0	0	0	0	0	0	0	3
Total Volume	0	14	0	0	14	0	0	0	0	0	0	0	0	0	0	0	0	0	0	0	14
% App. Total	0	100	0	0		0	0	0	0		0	0	0	0		0	0	0	0		
PHF	.000	.438	.000	.000	.438	.000	.000	.000	.000	.000	.000	.000	.000	.000	.000	.000	.000	.000	.000	.000	.438

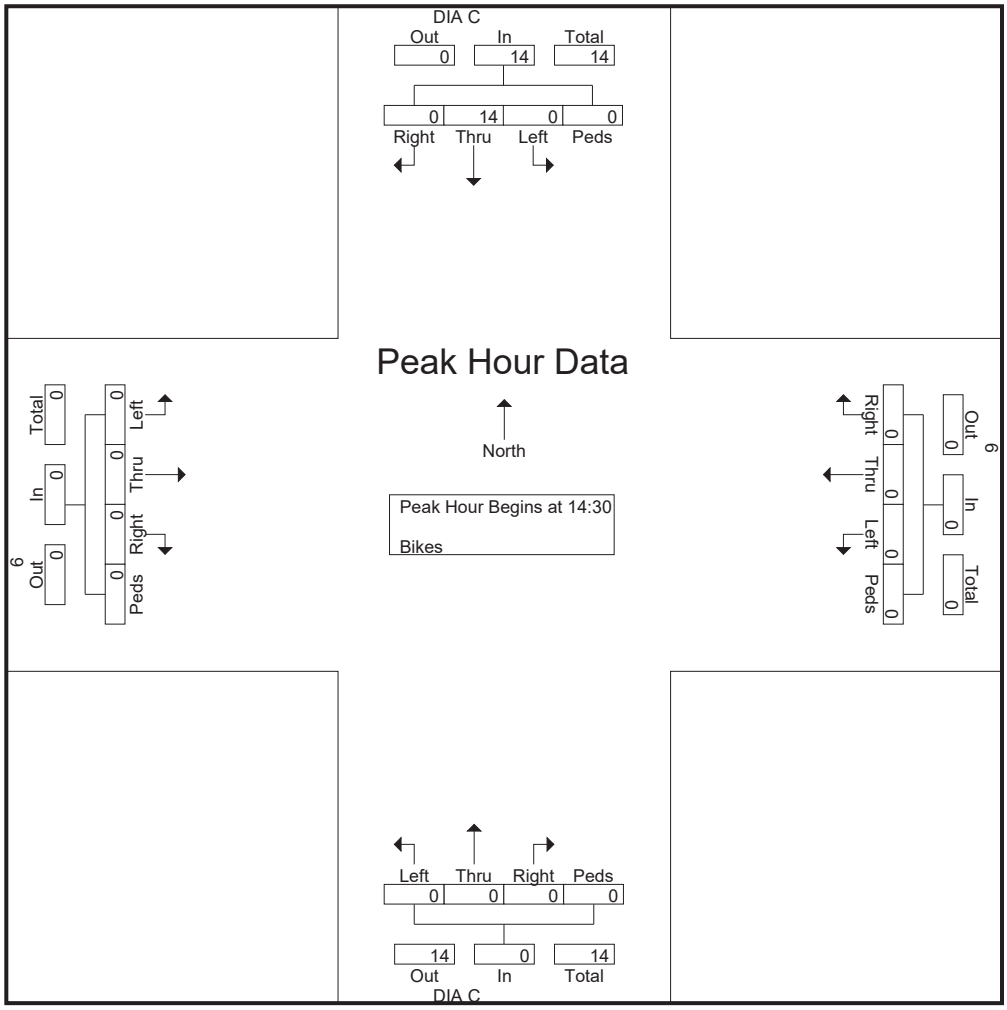

Bohannon Huston, Inc.

7500 Jefferson Street NE
Albuquerque, NM 87109

Location: 6
Start Date: 06/27/2018

File Name : 6
Site Code : 00000000
Start Date : 6/27/2018
Page No : 1

Groups Printed- Vehicles - Heavy Vehicles

	DIA C From North					6 From East					DIA C From South					6 From West					
Start Time	Right	Thru	Left	Peds	App. Total	Right	Thru	Left	Peds	App. Total	Right	Thru	Left	Peds	App. Total	Right	Thru	Left	Peds	App. Total	Int. Total
05:45	1	115	0	0	116	0	0	0	0	0	0	0	0	0	0	0	0	1	0	1	117
Total	1	115	0	0	116	0	0	0	0	0	0	0	0	0	0	0	0	1	0	1	117
06:00	0	157	0	4	161	0	0	0	2	2	0	0	0	0	0	0	0	0	4	4	167
06:15	3	173	0	0	176	0	0	0	3	3	0	0	1	1	2	2	0	0	10	12	193
06:30	2	244	0	0	246	0	0	0	3	3	0	0	0	0	0	1	0	0	12	13	262
06:45	0	224	0	0	224	0	0	0	1	1	0	0	0	0	0	1	0	0	10	11	236
Total	5	798	0	4	807	0	0	0	9	9	0	0	1	1	2	4	0	0	36	40	858
07:00	1	228	0	0	229	0	0	0	1	1	0	0	0	0	0	0	0	0	15	15	245
07:15	2	191	0	0	193	0	0	0	2	2	0	0	1	0	1	1	0	1	24	26	222
07:30	0	213	0	0	213	0	0	0	0	0	0	0	1	0	1	0	0	0	23	23	237
07:45	2	193	0	0	195	0	0	0	3	3	0	0	2	0	2	4	0	1	33	38	238
Total	5	825	0	0	830	0	0	0	6	6	0	0	4	0	4	5	0	2	95	102	942
08:00	0	162	0	0	162	0	0	0	0	0	0	0	0	0	0	0	29	1	16	46	208
08:15	2	116	0	0	118	0	0	0	4	4	0	0	2	0	2	0	0	0	38	38	162
08:30	0	128	0	1	129	0	0	0	5	5	0	0	0	1	1	2	0	0	31	33	168
*** BREAK ***																					
Total	2	406	0	1	409	0	0	0	9	9	0	0	2	1	3	2	29	1	85	117	538
*** BREAK ***																					
14:45	0	49	0	0	49	0	0	0	3	3	0	0	0	0	0	0	0	0	19	19	71
Total	0	49	0	0	49	0	0	0	3	3	0	0	0	0	0	0	0	0	19	19	71
15:00	0	47	0	1	48	0	0	0	8	8	0	0	0	0	0	0	0	2	33	35	91
15:15	0	64	0	0	64	0	0	0	1	1	0	0	0	0	0	0	0	1	13	14	79
15:30	0	46	0	3	49	0	0	0	4	4	0	0	0	0	0	0	0	0	18	18	71
15:45	1	65	0	0	66	0	0	0	2	2	0	0	0	0	0	0	0	0	39	39	107
Total	1	222	0	4	227	0	0	0	15	15	0	0	0	0	0	0	0	3	103	106	348
16:00	0	47	0	0	47	0	0	0	4	4	0	0	0	1	1	0	0	0	26	26	78
16:15	0	51	0	0	51	0	0	0	1	1	0	0	1	0	1	0	0	0	21	21	74
16:30	0	26	0	1	27	0	0	0	4	4	0	0	0	0	0	0	0	0	18	18	49
16:45	1	36	0	2	39	0	0	0	5	5	0	0	0	0	0	0	0	0	19	19	63
Total	1	160	0	3	164	0	0	0	14	14	0	0	1	1	2	0	0	0	84	84	264
17:00	1	42	0	0	43	0	0	0	1	1	0	0	0	0	0	1	0	0	24	25	69
17:15	0	24	0	0	24	0	0	0	5	5	0	0	1	0	1	1	0	0	15	16	46
17:30	0	24	0	0	24	0	0	0	9	9	0	0	1	0	1	0	0	0	14	14	48
Grand Total	16	2665	0	12	2693	0	0	0	71	71	0	0	10	3	13	13	29	7	475	524	3301
Apprch %	0.6	99	0	0.4		0	0	0	100		0	0	76.9	23.1		2.5	5.5	1.3	90.6		
Total %	0.5	80.7	0	0.4	81.6	0	0	0	2.2	2.2	0	0	0.3	0.1	0.4	0.4	0.9	0.2	14.4	15.9	
Vehicles	15	2665	0	12	2692	0	0	0	52	52	0	0	10	3	13	12	29	7	398	446	3203
% Vehicles	93.8	100	0	100	100	0	0	0	73.2	73.2	0	0	100	100	100	92.3	100	100	83.8	85.1	97
Heavy Vehicles	1	0	0	0	1	0	0	0	19	19	0	0	0	0	0	1	0	0	77	78	98
% Heavy Vehicles	6.2	0	0	0	0	0	0	0	26.8	26.8	0	0	0	0	0	7.7	0	0	16.2	14.9	3

Bohannon Huston, Inc.

7500 Jefferson Street NE
Albuquerque, NM 87109

File Name : 6
Site Code : 00000000
Start Date : 6/27/2018
Page No : 2

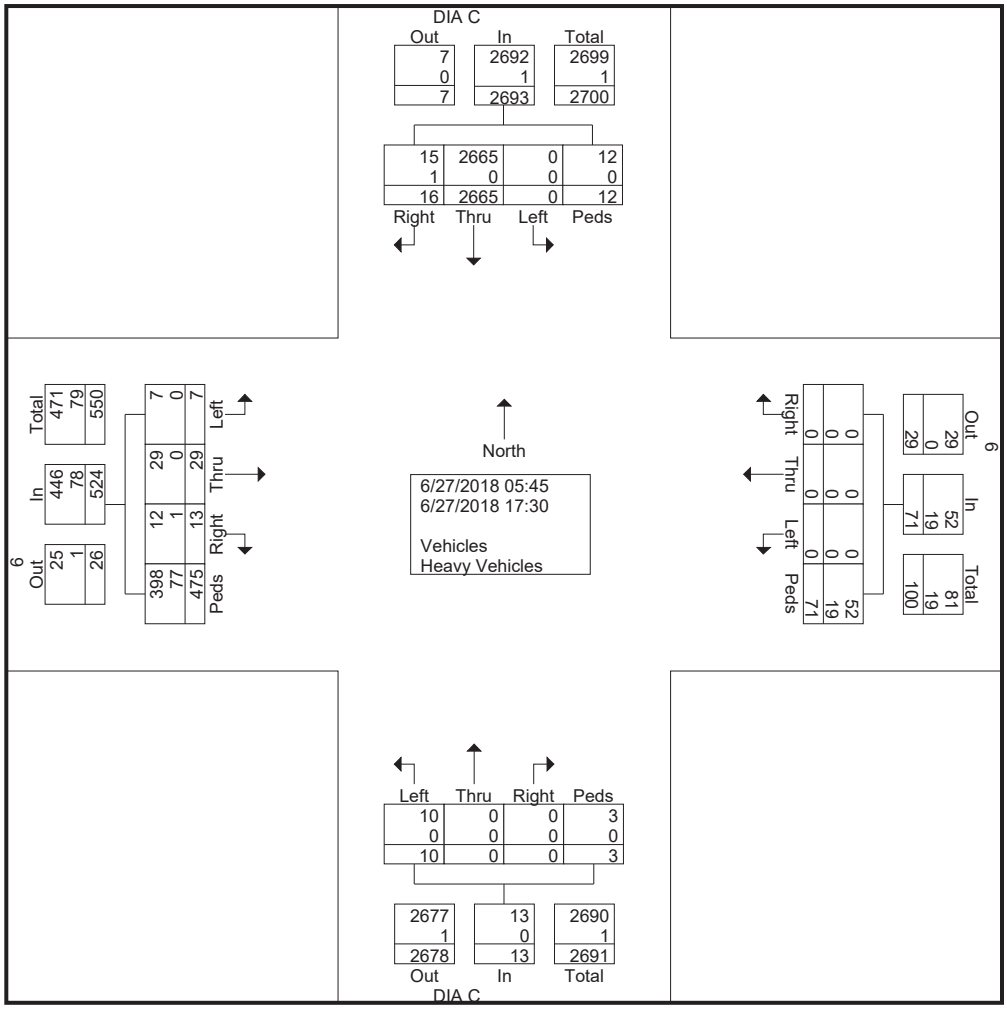

Bohannon Huston, Inc.

7500 Jefferson Street NE
Albuquerque, NM 87109

File Name : 6
Site Code : 00000000
Start Date : 6/27/2018
Page No : 3

	DIA C From North					6 From East					DIA C From South					6 From West					
Start Time	Right	Thru	Left	Peds	App. Total	Right	Thru	Left	Peds	App. Total	Right	Thru	Left	Peds	App. Total	Right	Thru	Left	Peds	App. Total	Int. Total
Peak Hour Analysis From 05:45 to 11:45 - Peak 1 of 1																					
Peak Hour for Entire Intersection Begins at 06:30																					
06:30	**2**	**244**	0	0	**246**	0	0	0	**3**	**3**	0	0	0	0	0	**1**	0	0	12	13	**262**
06:45	0	224	0	0	224	0	0	0	1	1	0	0	0	0	0	1	0	0	10	11	236
07:00	1	228	0	0	229	0	0	0	1	1	0	0	0	0	0	0	0	0	15	15	245
07:15	2	191	0	0	193	0	0	0	2	2	0	0	**1**	0	**1**	1	0	**1**	**24**	**26**	222
Total Volume	5	887	0	0	892	0	0	0	7	7	0	0	1	0	1	3	0	1	61	65	965
% App. Total	0.6	99.4	0	0		0	0	0	100		0	0	100	0		4.6	0	1.5	93.8		
PHF	.625	.909	.000	.000	.907	.000	.000	.000	.583	.583	.000	.000	.250	.000	.250	.750	.000	.250	.635	.625	.921
Vehicles	5	887	0	0	892	0	0	0	7	7	0	0	1	0	1	3	0	1	39	43	943
% Vehicles	100	100	0	0	100	0	0	0	100	100	0	0	100	0	100	100	0	100	63.9	66.2	97.7
Heavy Vehicles	0	0	0	0	0	0	0	0	0	0	0	0	0	0	0	0	0	0	22	22	22
% Heavy Vehicles	0	0	0	0	0	0	0	0	0	0	0	0	0	0	0	0	0	0	36.1	33.8	2.3

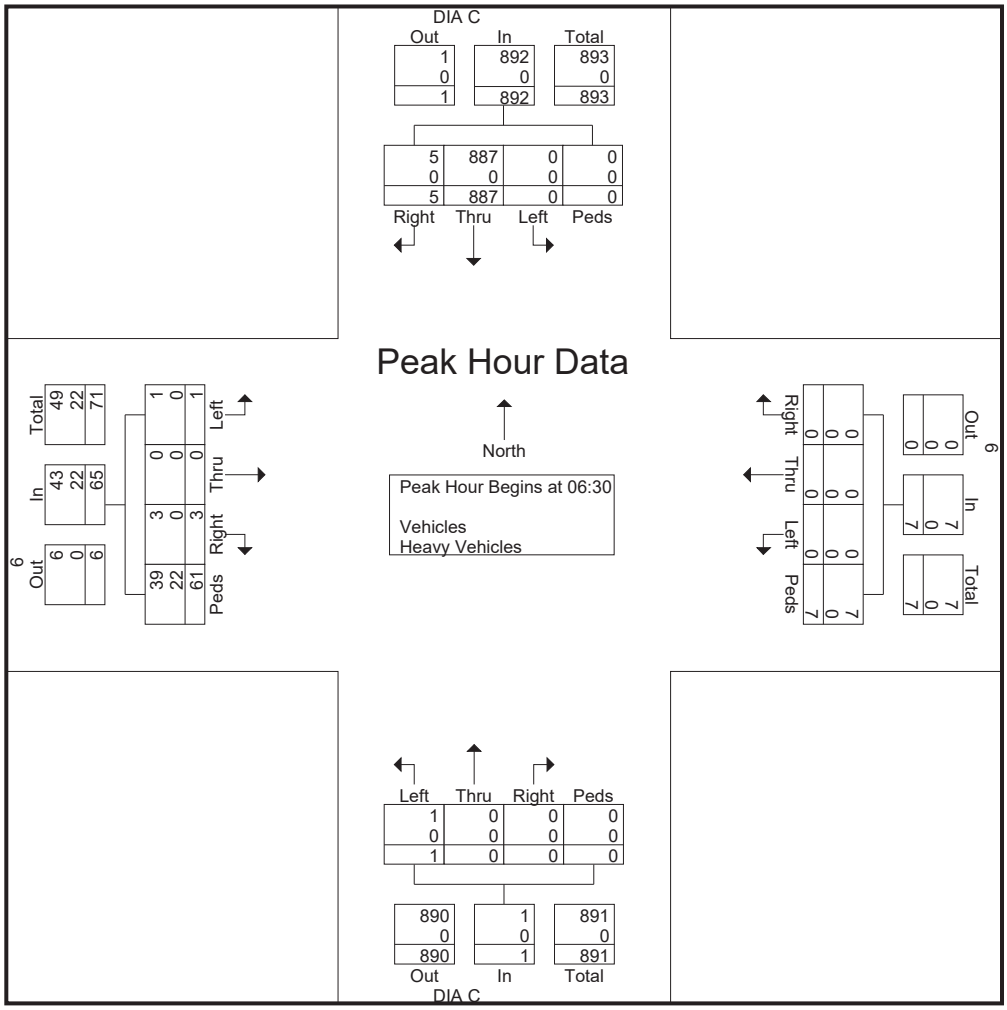

Bohannon Huston, Inc.

7500 Jefferson Street NE
Albuquerque, NM 87109

File Name : 6
Site Code : 00000000
Start Date : 6/27/2018
Page No : 4

	DIA C From North					6 From East					DIA C From South					6 From West					
Start Time	Right	Thru	Left	Peds	App. Total	Right	Thru	Left	Peds	App. Total	Right	Thru	Left	Peds	App. Total	Right	Thru	Left	Peds	App. Total	Int. Total
Peak Hour Analysis From 12:00 to 17:30 - Peak 1 of 1																					
Peak Hour for Entire Intersection Begins at 15:00																					
15:00	0	47	0	1	48	0	0	0	**8**	**8**	0	0	0	0	0	0	0	**2**	33	35	91
15:15	0	64	0	0	64	0	0	0	1	1	0	0	0	0	0	0	0	1	13	14	79
15:30	0	46	0	**3**	49	0	0	0	4	4	0	0	0	0	0	0	0	0	18	18	71
15:45	**1**	**65**	0	0	**66**	0	0	0	2	2	0	0	0	0	0	0	0	0	**39**	**39**	**107**
Total Volume	1	222	0	4	227	0	0	0	15	15	0	0	0	0	0	0	0	3	103	106	348
% App. Total	0.4	97.8	0	1.8		0	0	0	100		0	0	0	0		0	0	2.8	97.2		
PHF	.250	.854	.000	.333	.860	.000	.000	.000	.469	.469	.000	.000	.000	.000	.000	.000	.000	.375	.660	.679	.813
Vehicles	1	222	0	4	227	0	0	0	14	14	0	0	0	0	0	0	0	3	97	100	341
% Vehicles	100	100	0	100	100	0	0	0	93.3	93.3	0	0	0	0	0	0	0	100	94.2	94.3	98.0
Heavy Vehicles	0	0	0	0	0	0	0	0	1	1	0	0	0	0	0	0	0	0	6	6	7
% Heavy Vehicles	0	0	0	0	0	0	0	0	6.7	6.7	0	0	0	0	0	0	0	0	5.8	5.7	2.0

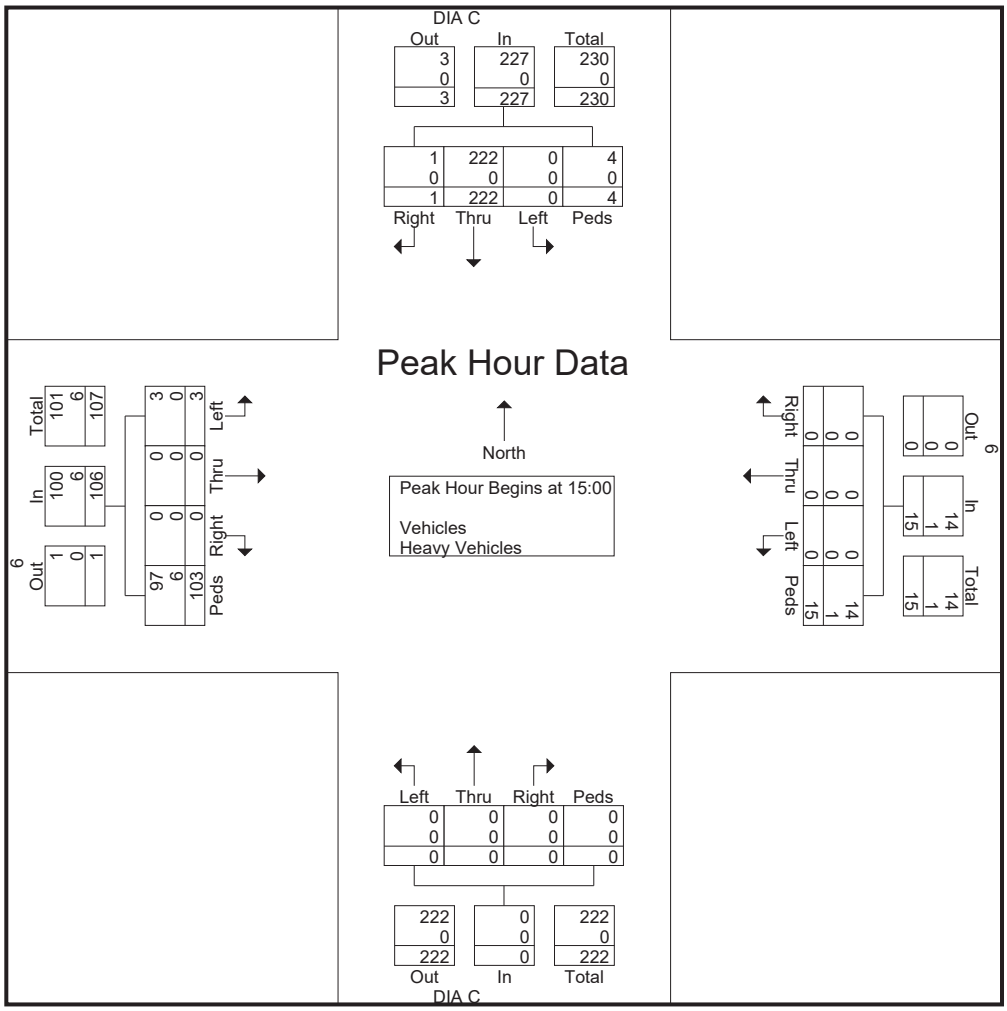

Bohannon Huston, Inc.

7500 Jefferson Street NE
Albuquerque, NM 87109

Location: 7A

File Name : 7A
Site Code : 00000000
Start Date : 7/9/2018
Page No : 1

Groups Printed- Bikes

	DIA From North					7A From East					DIA From South					7A From West					
Start Time	Right	Thru	Left	Peds	App. Total	Right	Thru	Left	Peds	App. Total	Right	Thru	Left	Peds	App. Total	Right	Thru	Left	Peds	App. Total	Int. Total
*** BREAK ***																					
06:15	0	0	0	0	0	2	0	0	0	2	0	0	0	0	0	0	0	0	0	0	2
*** BREAK ***																					
Total	0	0	0	0	0	2	0	0	0	2	0	0	0	0	0	0	0	0	0	0	2
*** BREAK ***																					
08:00	0	0	0	0	0	0	0	0	0	0	1	0	0	0	1	0	0	0	0	0	1
*** BREAK ***																					
Total	0	0	0	0	0	0	0	0	0	0	1	0	0	0	1	0	0	0	0	0	1
*** BREAK ***																					
15:00	0	0	0	0	0	1	0	0	0	1	0	0	0	0	0	0	0	0	0	0	1
*** BREAK ***																					
15:45	0	0	0	0	0	1	0	0	0	1	0	0	0	0	0	0	0	0	0	0	1
Total	0	0	0	0	0	2	0	0	0	2	0	0	0	0	0	0	0	0	0	0	2
*** BREAK ***																					
Grand Total	0	0	0	0	0	4	0	0	0	4	1	0	0	0	1	0	0	0	0	0	5
Apprch %	0	0	0	0		100	0	0	0		100	0	0	0		0	0	0	0		
Total %	0	0	0	0	0	80	0	0	0	80	20	0	0	0	20	0	0	0	0	0	

Bohannon Huston, Inc.

7500 Jefferson Street NE
Albuquerque, NM 87109

File Name : 7A
Site Code : 00000000
Start Date : 7/9/2018
Page No : 2

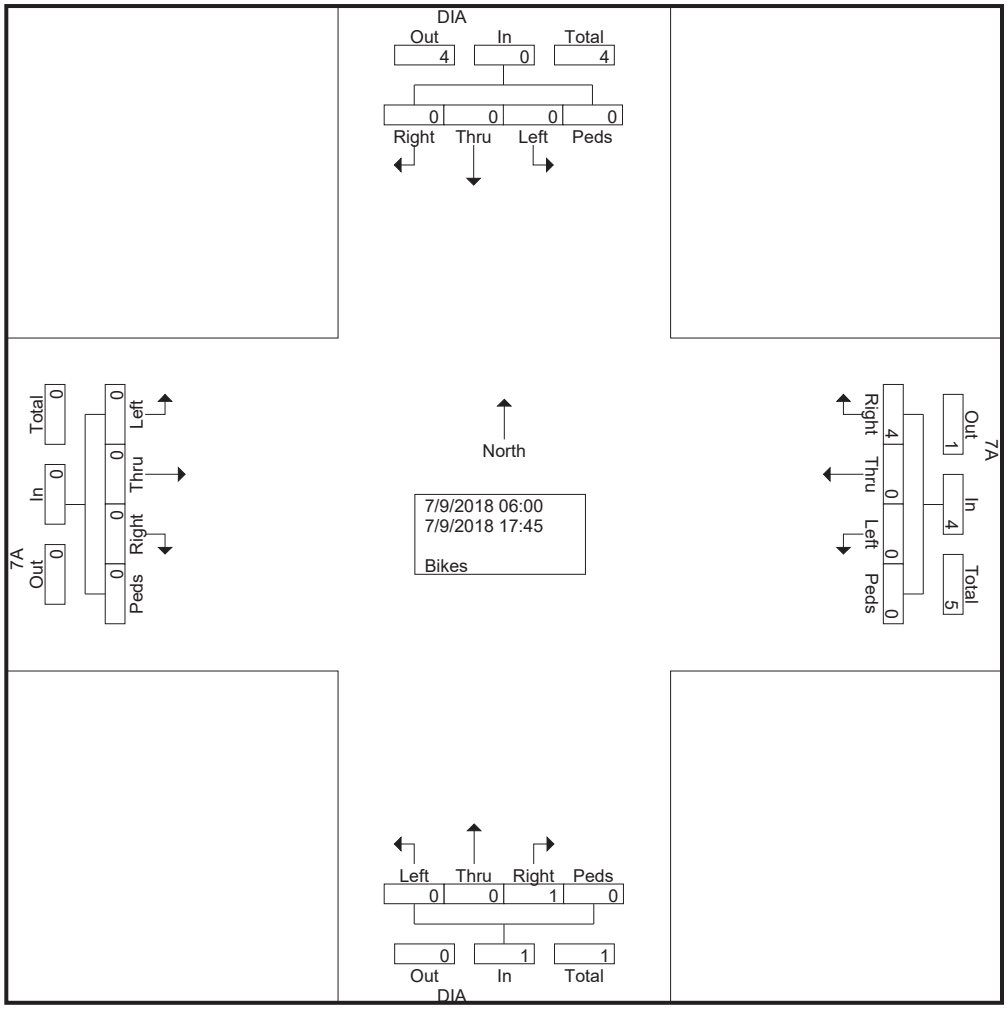

Bohannon Huston, Inc.

7500 Jefferson Street NE
Albuquerque, NM 87109

File Name : 7A
Site Code : 00000000
Start Date : 7/9/2018
Page No : 3

	DIA From North					7A From East					DIA From South					7A From West					
Start Time	Right	Thru	Left	Peds	App. Total	Right	Thru	Left	Peds	App. Total	Right	Thru	Left	Peds	App. Total	Right	Thru	Left	Peds	App. Total	Int. Total
Peak Hour Analysis From 06:00 to 11:45 - Peak 1 of 1																					
Peak Hour for Entire Intersection Begins at 06:00																					
06:00	0	0	0	0	0	0	0	0	0	0	0	0	0	0	0	0	0	0	0	0	0
06:15	0	0	0	0	0	**2**	0	0	0	**2**	0	0	0	0	0	0	0	0	0	0	**2**
06:30	0	0	0	0	0	0	0	0	0	0	0	0	0	0	0	0	0	0	0	0	0
06:45	0	0	0	0	0	0	0	0	0	0	0	0	0	0	0	0	0	0	0	0	0
Total Volume	0	0	0	0	0	2	0	0	0	2	0	0	0	0	0	0	0	0	0	0	2
% App. Total	0	0	0	0		100	0	0	0		0	0	0	0		0	0	0	0		
PHF	.000	.000	.000	.000	.000	.250	.000	.000	.000	.250	.000	.000	.000	.000	.000	.000	.000	.000	.000	.000	.250

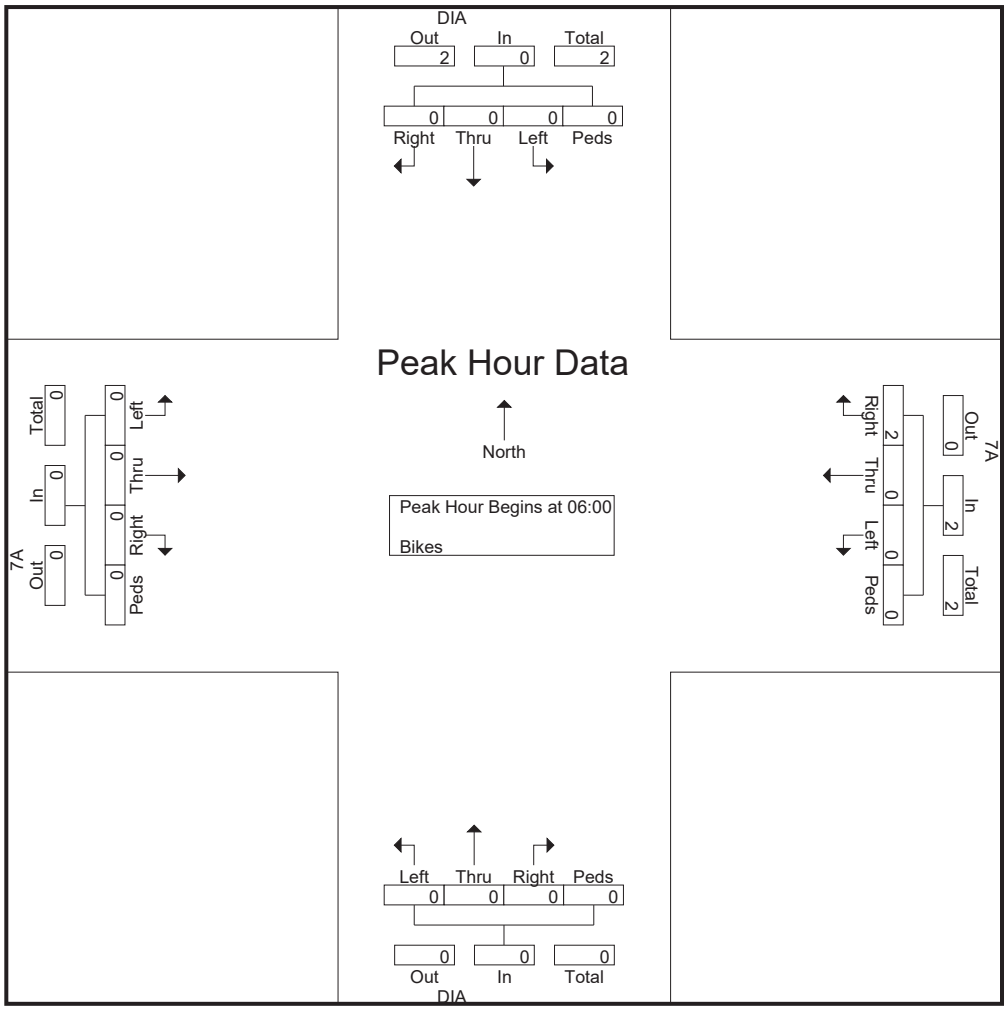

Bohannon Huston, Inc.

7500 Jefferson Street NE
Albuquerque, NM 87109

File Name : 7A
Site Code : 00000000
Start Date : 7/9/2018
Page No : 4

	DIA From North					7A From East					DIA From South					7A From West					
Start Time	Right	Thru	Left	Peds	App. Total	Right	Thru	Left	Peds	App. Total	Right	Thru	Left	Peds	App. Total	Right	Thru	Left	Peds	App. Total	Int. Total
Peak Hour Analysis From 12:00 to 17:45 - Peak 1 of 1																					
Peak Hour for Entire Intersection Begins at 15:00																					
15:00	0	0	0	0	0	**1**	0	0	0	**1**	0	0	0	0	0	0	0	0	0	0	**1**
15:15	0	0	0	0	0	0	0	0	0	0	0	0	0	0	0	0	0	0	0	0	0
15:30	0	0	0	0	0	0	0	0	0	0	0	0	0	0	0	0	0	0	0	0	0
15:45	0	0	0	0	0	1	0	0	0	1	0	0	0	0	0	0	0	0	0	0	1
Total Volume	0	0	0	0	0	2	0	0	0	2	0	0	0	0	0	0	0	0	0	0	2
% App. Total	0	0	0	0		100	0	0	0		0	0	0	0		0	0	0	0		
PHF	.000	.000	.000	.000	.000	.500	.000	.000	.000	.500	.000	.000	.000	.000	.000	.000	.000	.000	.000	.000	.500

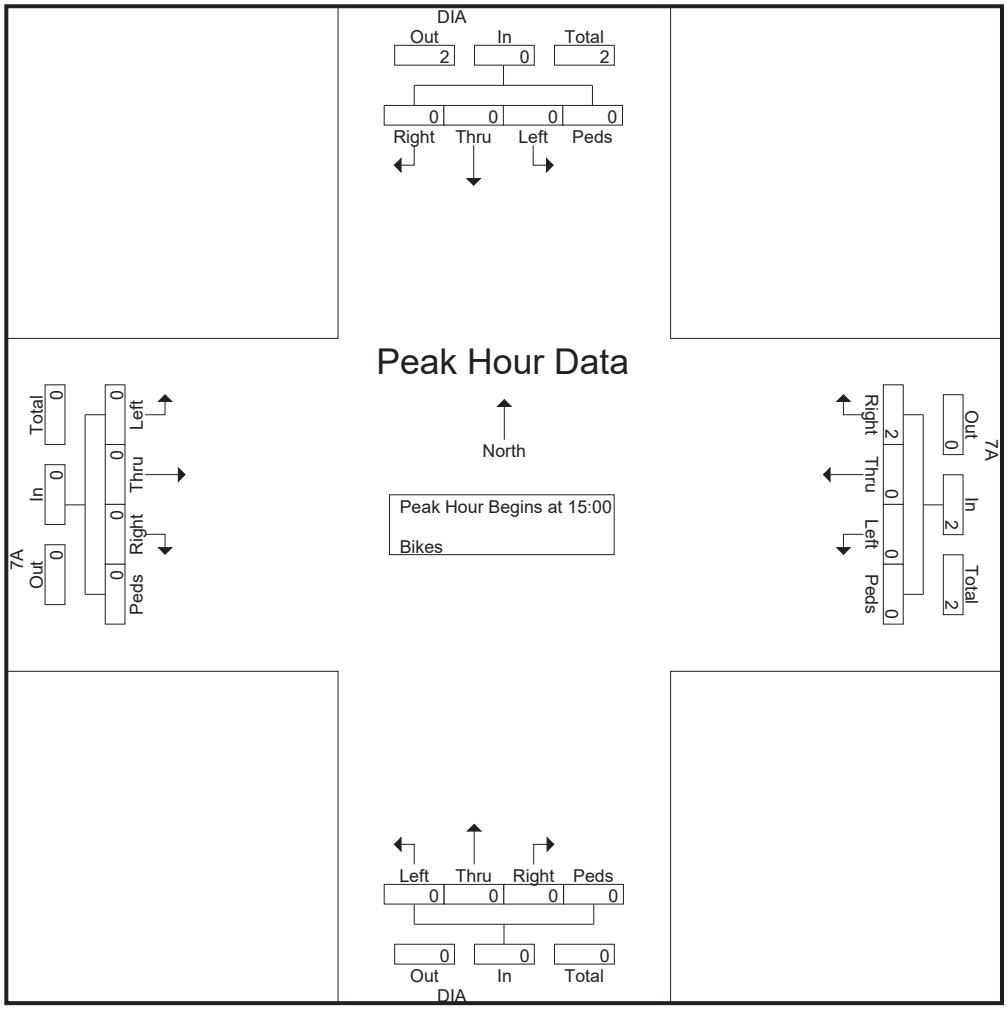

Bohannon Huston, Inc.

7500 Jefferson Street NE
Albuquerque, NM 87109

Location: 7A

File Name : 7A
Site Code : 00000000
Start Date : 7/9/2018
Page No : 1

Groups Printed- Vehicles - Heavy Vehicles

	DIA From North					7A From East					DIA From South					7A From West					
Start Time	Right	Thru	Left	Peds	App. Total	Right	Thru	Left	Peds	App. Total	Right	Thru	Left	Peds	App. Total	Right	Thru	Left	Peds	App. Total	Int. Total
06:00	0	0	0	0	0	4	0	5	0	9	0	0	0	0	0	0	0	0	0	0	9
06:15	0	0	0	0	0	3	0	6	1	10	0	0	0	0	0	0	0	0	0	0	10
06:30	0	0	0	0	0	4	0	4	1	9	0	0	0	0	0	0	0	0	0	0	9
06:45	0	0	0	0	0	3	0	7	0	10	0	0	0	0	0	0	0	0	0	0	10
Total	0	0	0	0	0	14	0	22	2	38	0	0	0	0	0	0	0	0	0	0	38
07:00	0	0	0	0	0	6	0	5	0	11	0	0	0	0	0	0	0	0	0	0	11
07:15	0	0	0	0	0	4	0	6	0	10	0	0	0	0	0	0	0	0	0	0	10
07:30	0	0	0	0	0	7	0	4	1	12	0	0	0	0	0	0	0	0	0	0	12
07:45	0	0	0	0	0	6	0	9	1	16	0	0	0	0	0	0	0	0	0	0	16
Total	0	0	0	0	0	23	0	24	2	49	0	0	0	0	0	0	0	0	0	0	49
08:00	0	0	0	0	0	2	0	0	2	4	0	0	1	0	1	0	0	0	0	0	5
08:15	0	0	0	0	0	7	0	4	6	17	0	0	0	0	0	0	0	0	0	0	17
08:30	0	0	0	0	0	3	0	4	0	7	0	0	0	0	0	0	0	0	0	0	7
08:45	0	0	0	0	0	4	0	3	1	8	0	0	0	0	0	0	0	0	0	0	8
Total	0	0	0	0	0	16	0	11	9	36	0	0	1	0	1	0	0	0	0	0	37
*** BREAK ***																					
15:00	0	0	0	0	0	19	0	8	0	27	0	0	0	0	0	0	0	0	0	0	27
15:15	0	0	0	0	0	22	0	4	0	26	0	0	0	0	0	0	0	0	0	0	26
15:30	0	0	0	0	0	14	0	4	1	19	0	0	0	0	0	0	0	0	0	0	19
15:45	0	0	0	0	0	15	0	3	0	18	0	0	0	0	0	0	0	0	0	0	18
Total	0	0	0	0	0	70	0	19	1	90	0	0	0	0	0	0	0	0	0	0	90
16:00	0	0	0	0	0	18	0	5	0	23	0	0	0	0	0	0	0	0	0	0	23
16:15	0	0	0	0	0	23	0	4	3	30	0	0	0	0	0	0	0	0	0	0	30
16:30	0	0	0	0	0	35	0	9	0	44	0	0	0	0	0	0	0	0	0	0	44
16:45	0	0	0	0	0	14	0	3	7	24	0	0	0	0	0	0	0	0	0	0	24
Total	0	0	0	0	0	90	0	21	10	121	0	0	0	0	0	0	0	0	0	0	121
17:00	0	0	0	0	0	29	0	7	5	41	0	0	0	0	0	0	0	0	0	0	41
17:15	0	0	0	0	0	18	0	8	4	30	0	0	0	0	0	0	0	0	0	0	30
17:30	0	0	0	0	0	20	0	7	3	30	0	0	0	0	0	0	0	0	0	0	30
17:45	0	0	0	0	0	21	0	2	6	29	0	0	0	0	0	0	0	0	0	0	29
Total	0	0	0	0	0	88	0	24	18	130	0	0	0	0	0	0	0	0	0	0	130
Grand Total	0	0	0	0	0	301	0	121	42	464	0	0	1	0	1	0	0	0	0	0	465
Apprch %	0	0	0	0		64.9	0	26.1	9.1		0	0	100	0		0	0	0	0		
Total %	0	0	0	0	0	64.7	0	26	9	99.8	0	0	0.2	0	0.2	0	0	0	0	0	
Vehicles	0	0	0	0	0	301	0	115	25	441	0	0	1	0	1	0	0	0	0	0	442
% Vehicles	0	0	0	0	0	100	0	95	59.5	95	0	0	100	0	100	0	0	0	0	0	95.1
Heavy Vehicles	0	0	0	0	0	0	0	6	17	23	0	0	0	0	0	0	0	0	0	0	23
% Heavy Vehicles	0	0	0	0	0	0	0	5	40.5	5	0	0	0	0	0	0	0	0	0	0	4.9

Bohannon Huston, Inc.

7500 Jefferson Street NE
Albuquerque, NM 87109

File Name : 7A
Site Code : 00000000
Start Date : 7/9/2018
Page No : 2

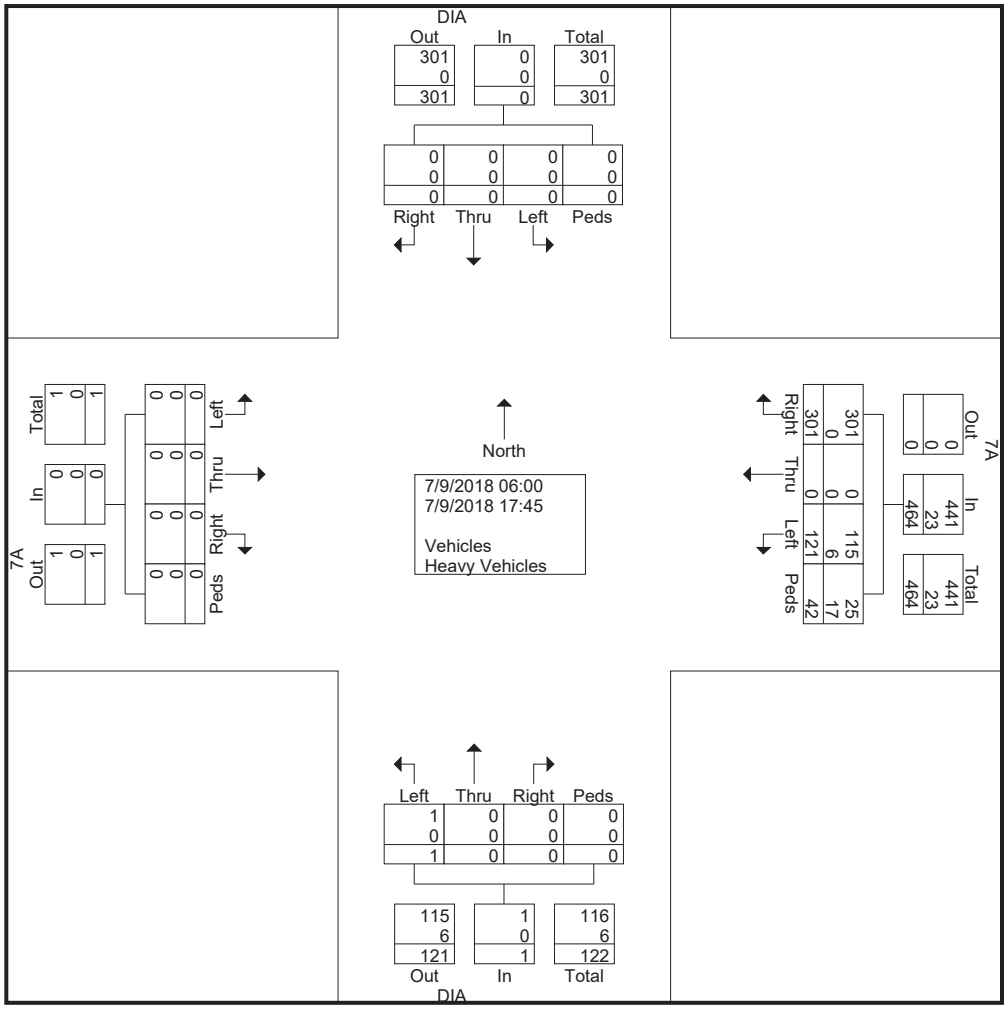

Bohannon Huston, Inc.

7500 Jefferson Street NE
Albuquerque, NM 87109

File Name : 7A
Site Code : 00000000
Start Date : 7/9/2018
Page No : 3

	DIA From North					7A From East					DIA From South					7A From West					
Start Time	Right	Thru	Left	Peds	App. Total	Right	Thru	Left	Peds	App. Total	Right	Thru	Left	Peds	App. Total	Right	Thru	Left	Peds	App. Total	Int. Total
Peak Hour Analysis From 06:00 to 11:45 - Peak 1 of 1																					
Peak Hour for Entire Intersection Begins at 07:30																					
07:30	0	0	0	0	0	**7**	0	4	1	12	0	0	0	0	0	0	0	0	0	0	12
07:45	0	0	0	0	0	6	0	**9**	1	16	0	0	0	0	0	0	0	0	0	0	16
08:00	0	0	0	0	0	2	0	0	2	4	0	0	**1**	0	**1**	0	0	0	0	0	5
08:15	0	0	0	0	0	7	0	4	**6**	**17**	0	0	0	0	0	0	0	0	0	0	**17**
Total Volume	0	0	0	0	0	22	0	17	10	49	0	0	1	0	1	0	0	0	0	0	50
% App. Total	0	0	0	0		44.9	0	34.7	20.4		0	0	100	0		0	0	0	0		
PHF	.000	.000	.000	.000	.000	.786	.000	.472	.417	.721	.000	.000	.250	.000	.250	.000	.000	.000	.000	.000	.735
Vehicles	0	0	0	0	0	22	0	13	9	44	0	0	1	0	1	0	0	0	0	0	45
% Vehicles	0	0	0	0	0	100	0	76.5	90.0	89.8	0	0	100	0	100	0	0	0	0	0	90.0
Heavy Vehicles	0	0	0	0	0	0	0	4	1	5	0	0	0	0	0	0	0	0	0	0	5
% Heavy Vehicles	0	0	0	0	0	0	0	23.5	10.0	10.2	0	0	0	0	0	0	0	0	0	0	10.0

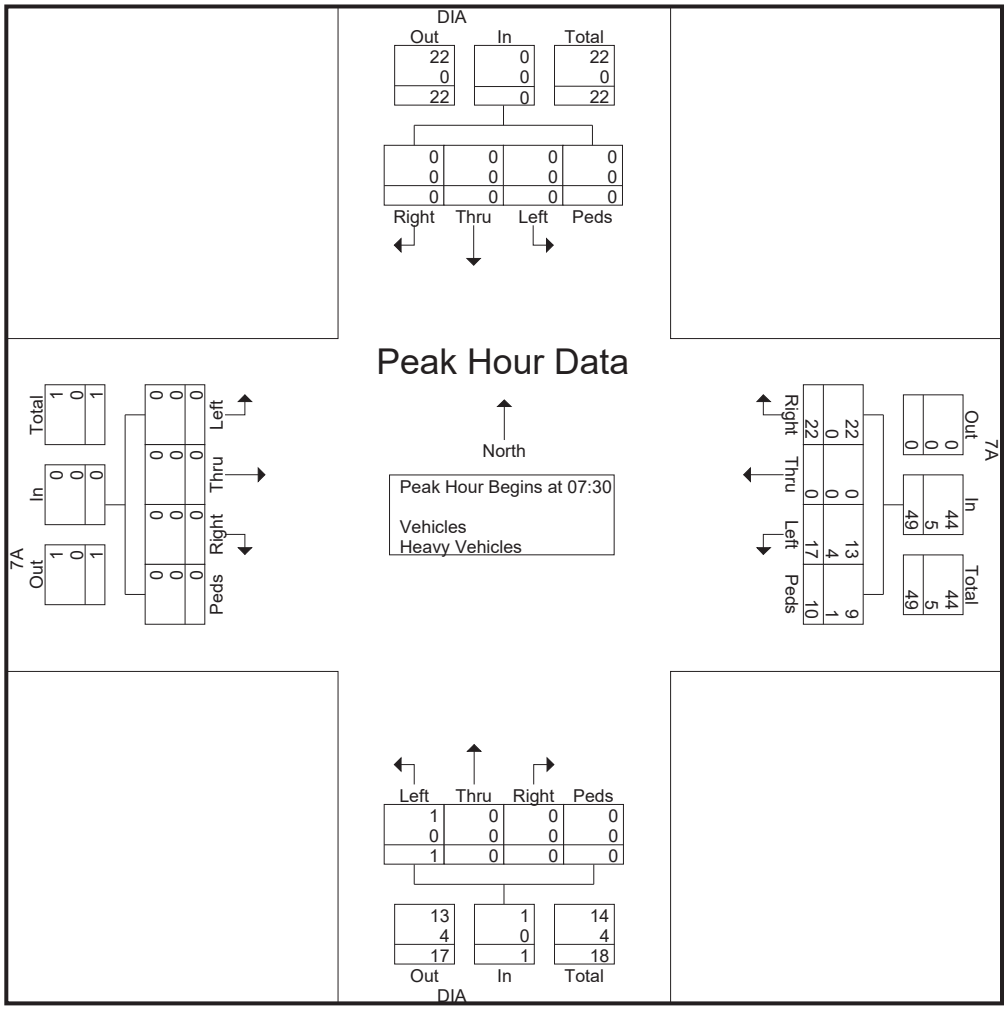

Bohannon Huston, Inc.

7500 Jefferson Street NE
Albuquerque, NM 87109

File Name : 7A
Site Code : 00000000
Start Date : 7/9/2018
Page No : 4

	DIA From North					7A From East					DIA From South					7A From West					
Start Time	Right	Thru	Left	Peds	App. Total	Right	Thru	Left	Peds	App. Total	Right	Thru	Left	Peds	App. Total	Right	Thru	Left	Peds	App. Total	Int. Total
Peak Hour Analysis From 12:00 to 17:45 - Peak 1 of 1																					
Peak Hour for Entire Intersection Begins at 16:15																					
16:15	0	0	0	0	0	23	0	4	3	30	0	0	0	0	0	0	0	0	0	0	30
16:30	0	0	0	0	0	**35**	0	**9**	0	**44**	0	0	0	0	0	0	0	0	0	0	**44**
16:45	0	0	0	0	0	14	0	3	**7**	24	0	0	0	0	0	0	0	0	0	0	24
17:00	0	0	0	0	0	29	0	7	5	41	0	0	0	0	0	0	0	0	0	0	41
Total Volume	0	0	0	0	0	101	0	23	15	139	0	0	0	0	0	0	0	0	0	0	139
% App. Total	0	0	0	0		72.7	0	16.5	10.8		0	0	0	0		0	0	0	0		
PHF	.000	.000	.000	.000	.000	.721	.000	.639	.536	.790	.000	.000	.000	.000	.000	.000	.000	.000	.000	.000	.790
Vehicles	0	0	0	0	0	101	0	23	7	131	0	0	0	0	0	0	0	0	0	0	131
% Vehicles	0	0	0	0	0	100	0	100	46.7	94.2	0	0	0	0	0	0	0	0	0	0	94.2
Heavy Vehicles	0	0	0	0	0	0	0	0	8	8	0	0	0	0	0	0	0	0	0	0	8
% Heavy Vehicles	0	0	0	0	0	0	0	0	53.3	5.8	0	0	0	0	0	0	0	0	0	0	5.8

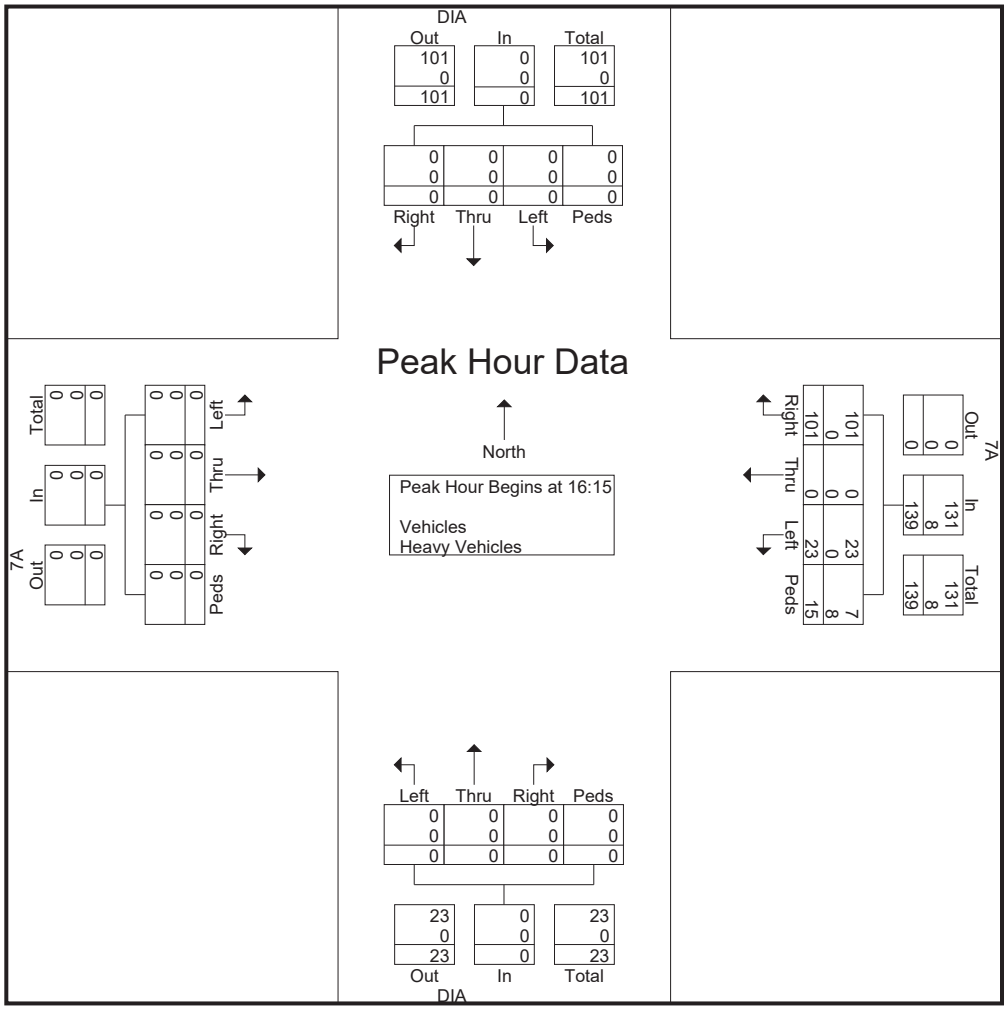

Bohannon Huston, Inc.

7500 Jefferson Street NE
Albuquerque, NM 87109

Location: 7B

File Name : 7B_SAVANNA
Site Code : 00000000
Start Date : 7/10/2018
Page No : 1

Groups Printed- Bikes

	DIA From North					7B From East					DIA From South					7B From West					
Start Time	Right	Thru	Left	Peds	App. Total	Right	Thru	Left	Peds	App. Total	Right	Thru	Left	Peds	App. Total	Right	Thru	Left	Peds	App. Total	Int. Total
06:00	0	0	0	0	0	0	0	0	0	0	1	0	0	0	1	0	0	0	0	0	1
06:15	0	0	0	0	0	0	0	0	0	0	1	1	0	0	2	0	0	0	0	0	2
06:30	0	0	0	0	0	0	0	0	0	0	3	0	0	0	3	0	0	0	0	0	3
06:45	0	1	0	0	1	0	0	0	0	0	0	0	0	0	0	0	0	0	0	0	1
Total	0	1	0	0	1	0	0	0	0	0	5	1	0	0	6	0	0	0	0	0	7
07:00	0	1	0	0	1	0	0	0	0	0	0	2	0	0	2	0	0	0	0	0	3
07:15	0	0	1	0	1	0	0	0	0	0	1	5	0	0	6	0	0	0	0	0	7
07:30	0	0	0	0	0	0	0	0	0	0	0	6	0	0	6	0	0	0	0	0	6
07:45	0	0	0	0	0	0	0	0	0	0	0	1	0	0	1	0	0	0	0	0	1
Total	0	1	1	0	2	0	0	0	0	0	1	14	0	0	15	0	0	0	0	0	17
08:00	0	1	0	0	1	0	0	0	0	0	0	4	0	0	4	0	0	0	0	0	5
08:15	0	7	0	0	7	0	0	0	0	0	0	4	0	0	4	0	0	0	0	0	11
08:30	0	6	0	0	6	0	0	0	0	0	0	3	0	0	3	0	0	0	0	0	9
08:45	0	1	0	0	1	0	0	0	0	0	0	8	0	0	8	0	0	0	0	0	9
Total	0	15	0	0	15	0	0	0	0	0	0	19	0	0	19	0	0	0	0	0	34
*** BREAK ***																					
15:00	0	2	0	0	2	0	0	0	0	0	1	7	0	0	8	0	0	0	0	0	10
15:15	0	4	0	0	4	0	0	0	0	0	0	4	0	0	4	0	0	0	0	0	8
15:30	0	3	0	0	3	0	0	0	0	0	2	3	0	0	5	0	0	0	0	0	8
15:45	0	0	0	0	0	0	0	0	0	0	1	0	0	0	1	0	0	0	0	0	1
Total	0	9	0	0	9	0	0	0	0	0	4	14	0	0	18	0	0	0	0	0	27
16:00	0	1	0	0	1	0	0	0	0	0	1	1	0	0	2	0	0	0	0	0	3
16:15	0	1	0	0	1	0	0	0	0	0	0	2	0	0	2	0	0	0	0	0	3
16:30	0	0	0	0	0	0	0	0	0	0	1	2	0	0	3	0	0	0	0	0	3
16:45	0	3	0	0	3	0	0	0	0	0	0	0	0	0	0	0	0	0	0	0	3
Total	0	5	0	0	5	0	0	0	0	0	2	5	0	0	7	0	0	0	0	0	12
17:00	0	0	0	0	0	0	0	0	0	0	1	0	0	0	1	0	0	0	0	0	1
17:15	0	0	0	0	0	0	0	0	0	0	1	1	0	0	2	0	0	0	0	0	2
17:30	0	2	0	0	2	0	0	0	0	0	0	0	0	0	0	0	0	0	0	0	2
17:45	0	1	0	0	1	0	0	0	0	0	0	0	0	0	0	0	0	0	0	0	1
Total	0	3	0	0	3	0	0	0	0	0	2	1	0	0	3	0	0	0	0	0	6
Grand Total	0	34	1	0	35	0	0	0	0	0	14	54	0	0	68	0	0	0	0	0	103
Apprch %	0	97.1	2.9	0		0	0	0	0		20.6	79.4	0	0		0	0	0	0		
Total %	0	33	1	0	34	0	0	0	0	0	13.6	52.4	0	0	66	0	0	0	0	0	

Bohannon Huston, Inc.

7500 Jefferson Street NE
Albuquerque, NM 87109

File Name : 7B_SAVANNA
Site Code : 00000000
Start Date : 7/10/2018
Page No : 2

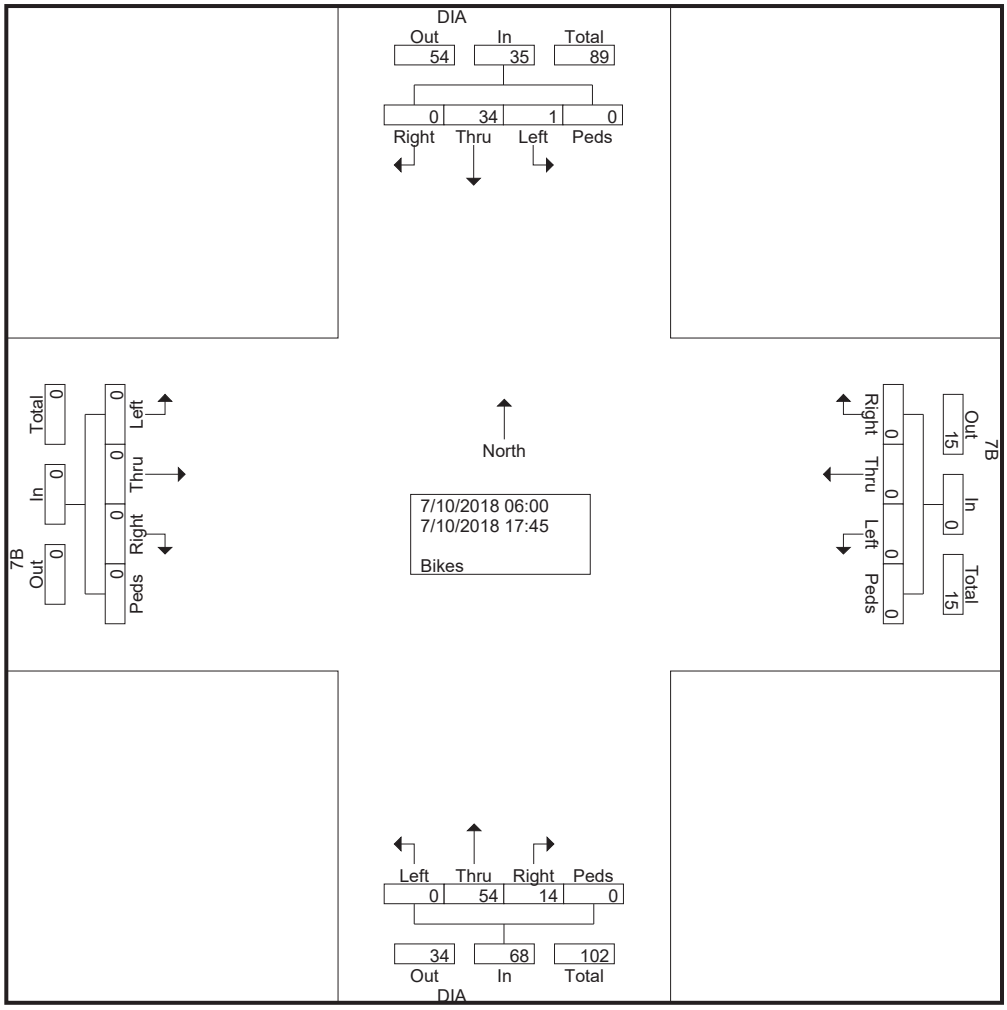

Bohannon Huston, Inc.

7500 Jefferson Street NE
Albuquerque, NM 87109

File Name : 7B_SAVANNA
Site Code : 00000000
Start Date : 7/10/2018
Page No : 3

	DIA From North					7B From East					DIA From South					7B From West					
Start Time	Right	Thru	Left	Peds	App. Total	Right	Thru	Left	Peds	App. Total	Right	Thru	Left	Peds	App. Total	Right	Thru	Left	Peds	App. Total	Int. Total
Peak Hour Analysis From 06:00 to 11:45 - Peak 1 of 1																					
Peak Hour for Entire Intersection Begins at 08:00																					
08:00	0	1	0	0	1	0	0	0	0	0	0	4	0	0	4	0	0	0	0	0	5
08:15	0	**7**	0	0	**7**	0	0	0	0	0	0	4	0	0	4	0	0	0	0	0	**11**
08:30	0	6	0	0	6	0	0	0	0	0	0	3	0	0	3	0	0	0	0	0	9
08:45	0	1	0	0	1	0	0	0	0	0	0	**8**	0	0	**8**	0	0	0	0	0	9
Total Volume	0	15	0	0	15	0	0	0	0	0	0	19	0	0	19	0	0	0	0	0	34
% App. Total	0	100	0	0		0	0	0	0		0	100	0	0		0	0	0	0		
PHF	.000	.536	.000	.000	.536	.000	.000	.000	.000	.000	.000	.594	.000	.000	.594	.000	.000	.000	.000	.000	.773

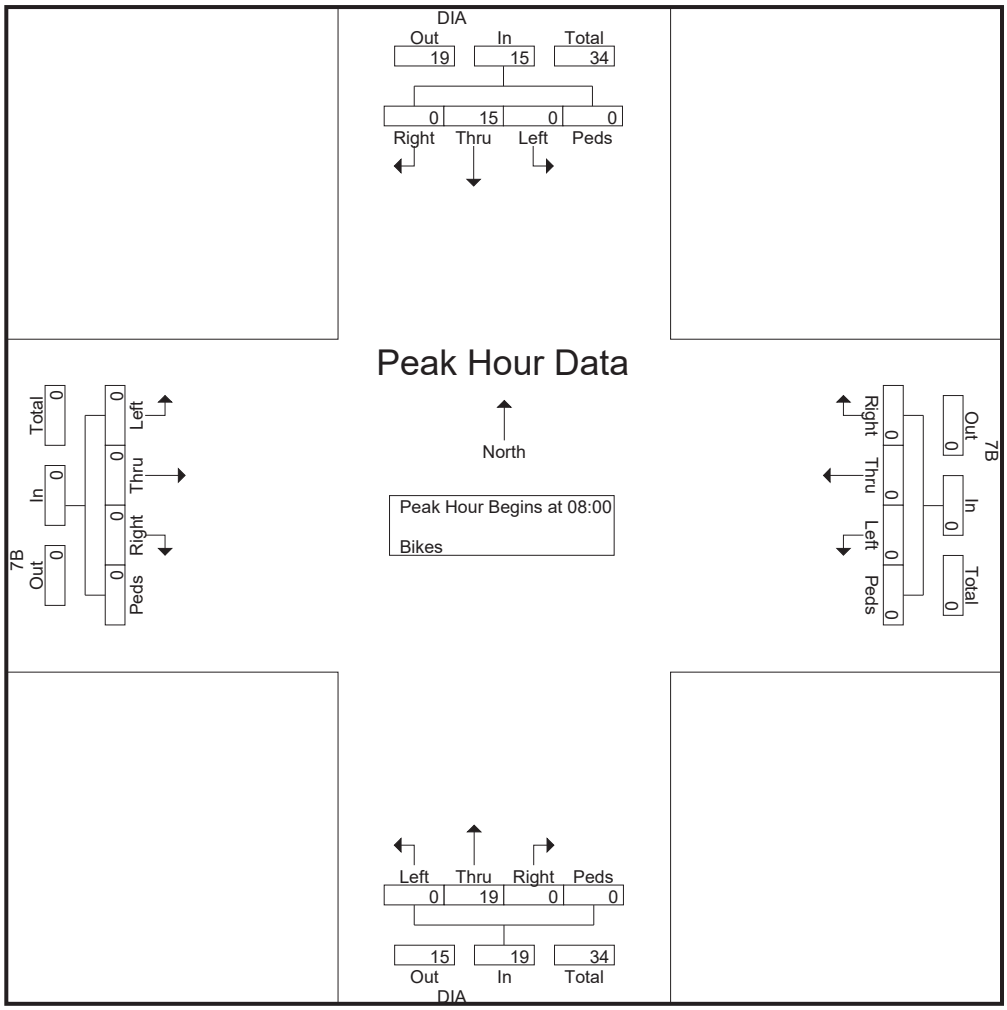

Bohannon Huston, Inc.

7500 Jefferson Street NE
Albuquerque, NM 87109

File Name : 7B_SAVANNA
Site Code : 00000000
Start Date : 7/10/2018
Page No : 4

	DIA From North					7B From East					DIA From South					7B From West					
Start Time	Right	Thru	Left	Peds	App. Total	Right	Thru	Left	Peds	App. Total	Right	Thru	Left	Peds	App. Total	Right	Thru	Left	Peds	App. Total	Int. Total
Peak Hour Analysis From 12:00 to 17:45 - Peak 1 of 1																					
Peak Hour for Entire Intersection Begins at 15:00																					
15:00	0	2	0	0	2	0	0	0	0	0	1	**7**	0	0	**8**	0	0	0	0	0	**10**
15:15	0	**4**	0	0	**4**	0	0	0	0	0	0	4	0	0	4	0	0	0	0	0	8
15:30	0	3	0	0	3	0	0	0	0	0	**2**	3	0	0	5	0	0	0	0	0	8
15:45	0	0	0	0	0	0	0	0	0	0	1	0	0	0	1	0	0	0	0	0	1
Total Volume	0	9	0	0	9	0	0	0	0	0	4	14	0	0	18	0	0	0	0	0	27
% App. Total	0	100	0	0		0	0	0	0		22.2	77.8	0	0		0	0	0	0		
PHF	.000	.563	.000	.000	.563	.000	.000	.000	.000	.000	.500	.500	.000	.000	.563	.000	.000	.000	.000	.000	.675

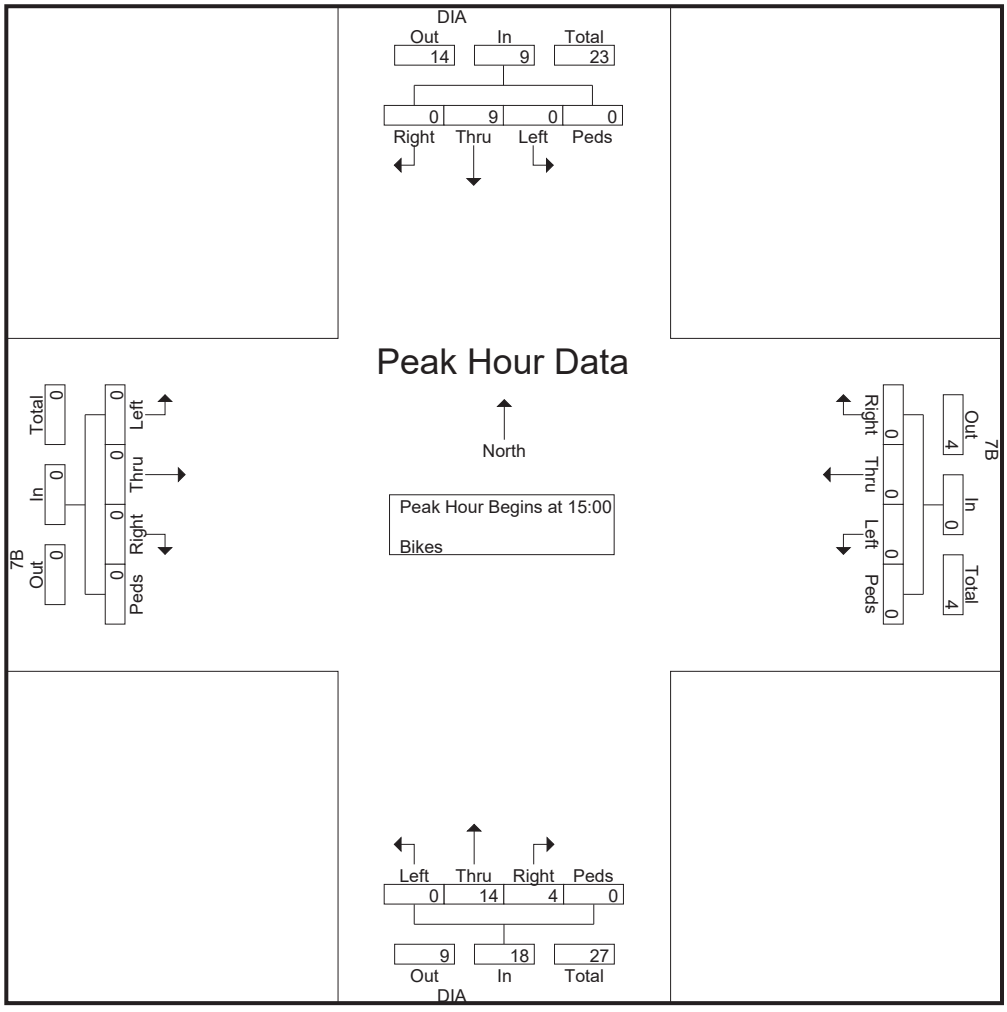

Bohannon Huston, Inc.

7500 Jefferson Street NE
Albuquerque, NM 87109

Location: 7B

File Name : 7B_SAVANNA
Site Code : 00000000
Start Date : 7/10/2018
Page No : 1

Groups Printed- Vehicles - Heavy Vehicles

	DIA From North					7B From East					DIA From South					7B From West					
Start Time	Right	Thru	Left	Peds	App. Total	Right	Thru	Left	Peds	App. Total	Right	Thru	Left	Peds	App. Total	Right	Thru	Left	Peds	App. Total	Int. Total
06:00	0	133	1	0	134	0	0	0	0	0	7	18	0	0	25	0	0	0	0	0	159
06:15	0	157	6	0	163	0	0	0	0	0	3	16	0	0	19	0	0	0	0	0	182
06:30	0	186	7	0	193	0	0	0	0	0	2	22	0	0	24	0	0	0	0	0	217
06:45	0	276	12	0	288	0	0	0	0	0	6	37	0	0	43	0	0	0	0	0	331
Total	0	752	26	0	778	0	0	0	0	0	18	93	0	0	111	0	0	0	0	0	889
07:00	0	242	13	0	255	0	0	0	0	0	2	47	0	0	49	0	0	0	0	0	304
07:15	0	209	14	0	223	0	0	0	0	0	7	56	0	0	63	0	0	0	0	0	286
07:30	0	206	15	0	221	0	0	0	0	0	5	44	0	0	49	0	0	0	0	0	270
07:45	0	224	20	0	244	0	0	0	0	0	4	64	0	0	68	0	0	0	0	0	312
Total	0	881	62	0	943	0	0	0	0	0	18	211	0	0	229	0	0	0	0	0	1172
08:00	0	193	13	0	206	0	0	0	0	0	12	73	0	0	85	0	0	0	0	0	291
08:15	0	165	27	0	192	0	0	0	0	0	10	64	0	0	74	0	0	0	0	0	266
08:30	0	111	27	0	138	0	0	0	0	0	9	53	0	0	62	0	0	0	0	0	200
08:45	0	115	34	0	149	0	0	0	0	0	4	47	0	0	51	0	0	0	0	0	200
Total	0	584	101	0	685	0	0	0	0	0	35	237	0	0	272	0	0	0	0	0	957
*** BREAK ***																					
15:00	1	61	3	0	65	0	0	0	0	0	1	122	0	0	123	0	0	0	0	0	188
15:15	0	56	6	0	62	0	0	0	0	0	4	110	0	0	114	0	0	0	0	0	176
15:30	0	61	4	0	65	0	0	0	0	0	6	154	0	0	160	0	0	0	0	0	225
15:45	0	43	6	0	49	0	0	0	0	0	2	181	0	0	183	0	0	0	0	0	232
Total	1	221	19	0	241	0	0	0	0	0	13	567	0	0	580	0	0	0	0	0	821
16:00	0	40	4	0	44	0	0	0	0	0	5	246	0	0	251	0	0	0	0	0	295
16:15	0	54	8	0	62	0	0	0	0	0	5	215	0	0	220	0	0	0	0	0	282
16:30	0	63	3	0	66	0	0	0	0	0	1	213	0	0	214	0	0	0	0	0	280
16:45	0	65	3	0	68	0	0	0	0	0	0	217	0	0	217	0	0	0	0	0	285
Total	0	222	18	0	240	0	0	0	0	0	11	891	0	0	902	0	0	0	0	0	1142
17:00	0	57	6	0	63	0	0	0	0	0	4	208	0	0	212	0	0	0	0	0	275
17:15	0	59	4	0	63	0	0	0	0	0	2	221	0	0	223	0	0	0	0	0	286
17:30	0	41	2	0	43	0	0	0	0	0	3	185	0	0	188	0	0	0	0	0	231
17:45	0	34	1	0	35	0	0	0	0	0	0	121	0	0	121	0	0	0	0	0	156
Total	0	191	13	0	204	0	0	0	0	0	9	735	0	0	744	0	0	0	0	0	948
Grand Total	1	2851	239	0	3091	0	0	0	0	0	104	2734	0	0	2838	0	0	0	0	0	5929
Apprch %	0	92.2	7.7	0		0	0	0	0		3.7	96.3	0	0		0	0	0	0		
Total %	0	48.1	4	0	52.1	0	0	0	0	0	1.8	46.1	0	0	47.9	0	0	0	0	0	
Vehicles	1	2851	239	0	3091	0	0	0	0	0	104	2734	0	0	2838	0	0	0	0	0	5929
% Vehicles	100	100	100	0	100	0	0	0	0	0	100	100	0	0	100	0	0	0	0	0	100
Heavy Vehicles	0	0	0	0	0	0	0	0	0	0	0	0	0	0	0	0	0	0	0	0	0
% Heavy Vehicles	0	0	0	0	0	0	0	0	0	0	0	0	0	0	0	0	0	0	0	0	0

Bohannon Huston, Inc.

7500 Jefferson Street NE
Albuquerque, NM 87109

File Name : 7B_SAVANNA
Site Code : 00000000
Start Date : 7/10/2018
Page No : 2

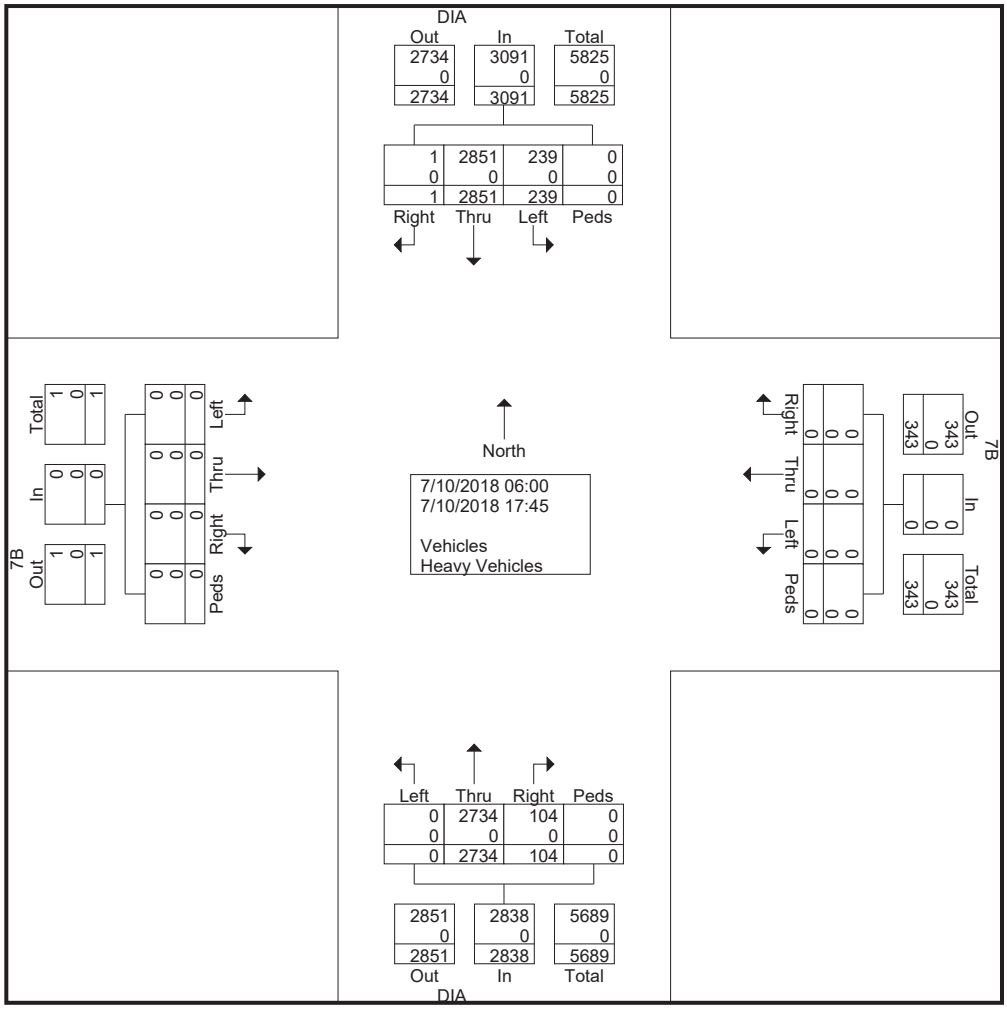

Bohannon Huston, Inc.

7500 Jefferson Street NE
Albuquerque, NM 87109

File Name : 7B_SAVANNA
Site Code : 00000000
Start Date : 7/10/2018
Page No : 3

	DIA From North					7B From East					DIA From South					7B From West					
Start Time	Right	Thru	Left	Peds	App. Total	Right	Thru	Left	Peds	App. Total	Right	Thru	Left	Peds	App. Total	Right	Thru	Left	Peds	App. Total	Int. Total
Peak Hour Analysis From 06:00 to 11:45 - Peak 1 of 1																					
Peak Hour for Entire Intersection Begins at 06:45																					
06:45	0	**276**	12	0	**288**	0	0	0	0	0	6	37	0	0	43	0	0	0	0	0	**331**
07:00	0	242	13	0	255	0	0	0	0	0	2	47	0	0	49	0	0	0	0	0	304
07:15	0	209	14	0	223	0	0	0	0	0	**7**	**56**	0	0	**63**	0	0	0	0	0	286
07:30	0	206	**15**	0	221	0	0	0	0	0	5	44	0	0	49	0	0	0	0	0	270
Total Volume	0	933	54	0	987	0	0	0	0	0	20	184	0	0	204	0	0	0	0	0	1191
% App. Total	0	94.5	5.5	0		0	0	0	0		9.8	90.2	0	0		0	0	0	0		
PHF	.000	.845	.900	.000	.857	.000	.000	.000	.000	.000	.714	.821	.000	.000	.810	.000	.000	.000	.000	.000	.900
Vehicles	0	933	54	0	987	0	0	0	0	0	20	184	0	0	204	0	0	0	0	0	1191
% Vehicles	0	100	100	0	100	0	0	0	0	0	100	100	0	0	100	0	0	0	0	0	100
Heavy Vehicles	0	0	0	0	0	0	0	0	0	0	0	0	0	0	0	0	0	0	0	0	0
% Heavy Vehicles	0	0	0	0	0	0	0	0	0	0	0	0	0	0	0	0	0	0	0	0	0

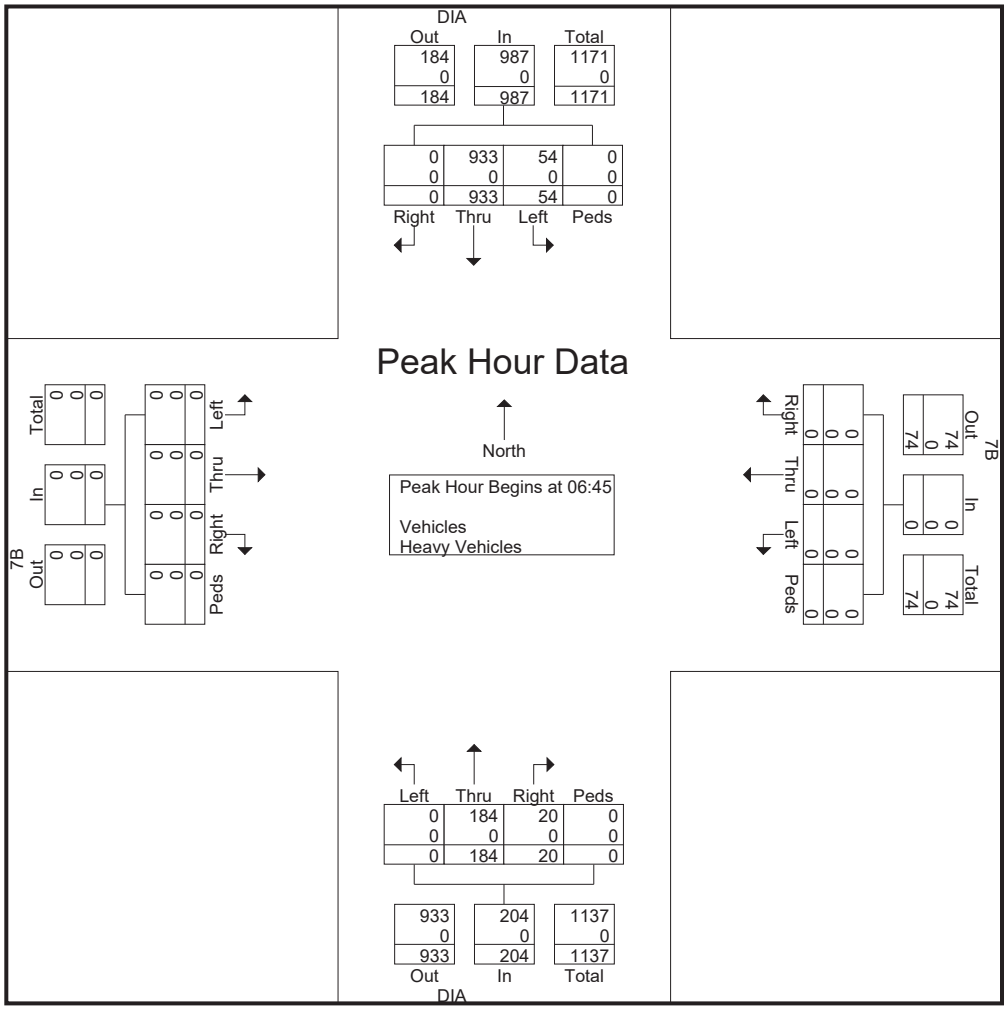

Bohannon Huston, Inc.

7500 Jefferson Street NE
Albuquerque, NM 87109

File Name : 7B_SAVANNA
Site Code : 00000000
Start Date : 7/10/2018
Page No : 4

	DIA From North					7B From East					DIA From South					7B From West					
Start Time	Right	Thru	Left	Peds	App. Total	Right	Thru	Left	Peds	App. Total	Right	Thru	Left	Peds	App. Total	Right	Thru	Left	Peds	App. Total	Int. Total
Peak Hour Analysis From 12:00 to 17:45 - Peak 1 of 1																					
Peak Hour for Entire Intersection Begins at 16:00																					
16:00	0	40	4	0	44	0	0	0	0	0	**5**	**246**	0	0	**251**	0	0	0	0	0	**295**
16:15	0	54	**8**	0	62	0	0	0	0	0	5	215	0	0	220	0	0	0	0	0	282
16:30	0	63	3	0	66	0	0	0	0	0	1	213	0	0	214	0	0	0	0	0	280
16:45	0	**65**	3	0	**68**	0	0	0	0	0	0	217	0	0	217	0	0	0	0	0	285
Total Volume	0	222	18	0	240	0	0	0	0	0	11	891	0	0	902	0	0	0	0	0	1142
% App. Total	0	92.5	7.5	0		0	0	0	0		1.2	98.8	0	0		0	0	0	0		
PHF	.000	.854	.563	.000	.882	.000	.000	.000	.000	.000	.550	.905	.000	.000	.898	.000	.000	.000	.000	.000	.968
Vehicles	0	222	18	0	240	0	0	0	0	0	11	891	0	0	902	0	0	0	0	0	1142
% Vehicles	0	100	100	0	100	0	0	0	0	0	100	100	0	0	100	0	0	0	0	0	100
Heavy Vehicles	0	0	0	0	0	0	0	0	0	0	0	0	0	0	0	0	0	0	0	0	0
% Heavy Vehicles	0	0	0	0	0	0	0	0	0	0	0	0	0	0	0	0	0	0	0	0	0

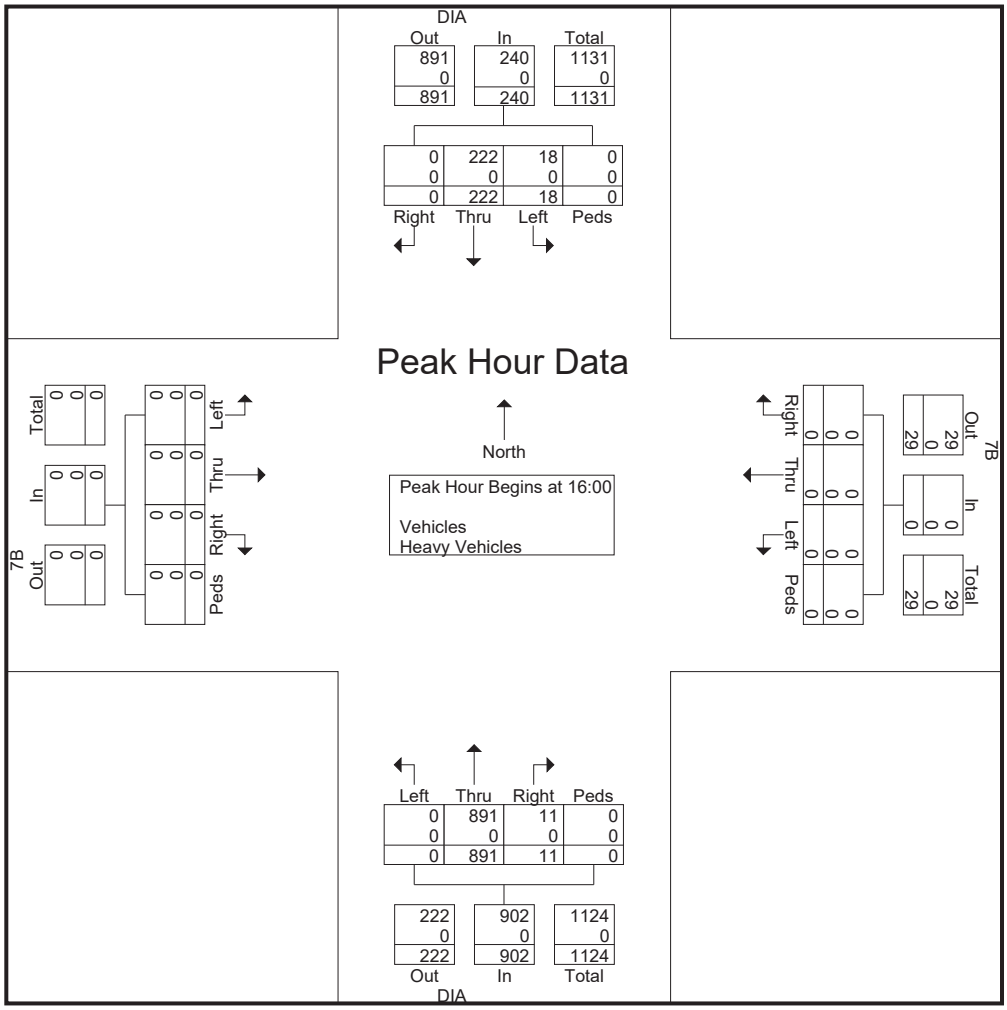

Bohannon Huston, Inc.

7500 Jefferson Street NE
Albuquerque, NM 87109

Location: 7C

File Name : 7C_TAMIA
Site Code : 00000000
Start Date : 7/10/2018
Page No : 1

Groups Printed- Bikes

	DIA From North					7C From East					DIA From South					7C From West					
Start Time	Right	Thru	Left	Peds	App. Total	Right	Thru	Left	Peds	App. Total	Right	Thru	Left	Peds	App. Total	Right	Thru	Left	Peds	App. Total	Int. Total
*** BREAK ***																					
Grand Total	0	0	0	0	0	0	0	0	0	0	0	0	0	0	0	0	0	0	0	0	0
Apprch %	0	0	0	0		0	0	0	0		0	0	0	0		0	0	0	0		
Total %																					

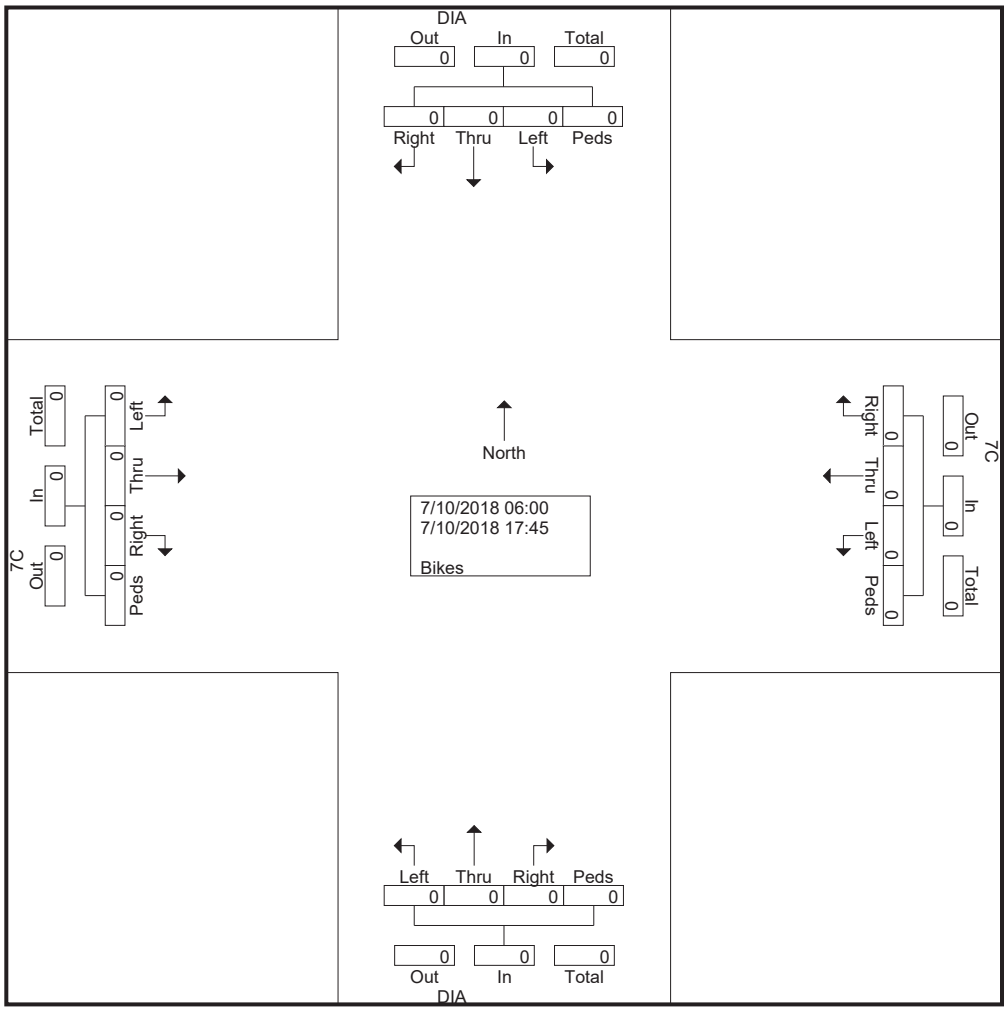

Bohannon Huston, Inc.

7500 Jefferson Street NE
Albuquerque, NM 87109

File Name : 7C_TAMIA
Site Code : 00000000
Start Date : 7/10/2018
Page No : 2

	DIA From North					7C From East					DIA From South					7C From West					
Start Time	Right	Thru	Left	Peds	App. Total	Right	Thru	Left	Peds	App. Total	Right	Thru	Left	Peds	App. Total	Right	Thru	Left	Peds	App. Total	Int. Total
Peak Hour Analysis From 06:00 to 11:45 - Peak 1 of 1																					
Peak Hour for Entire Intersection Begins at 06:00																					
06:00	0	0	0	0	0	0	0	0	0	0	0	0	0	0	0	0	0	0	0	0	0
06:15	0	0	0	0	0	0	0	0	0	0	0	0	0	0	0	0	0	0	0	0	0
06:30	0	0	0	0	0	0	0	0	0	0	0	0	0	0	0	0	0	0	0	0	0
06:45	0	0	0	0	0	0	0	0	0	0	0	0	0	0	0	0	0	0	0	0	0
Total Volume	0	0	0	0	0	0	0	0	0	0	0	0	0	0	0	0	0	0	0	0	0
% App. Total	0	0	0	0		0	0	0	0		0	0	0	0		0	0	0	0		
PHF	.000	.000	.000	.000	.000	.000	.000	.000	.000	.000	.000	.000	.000	.000	.000	.000	.000	.000	.000	.000	.000

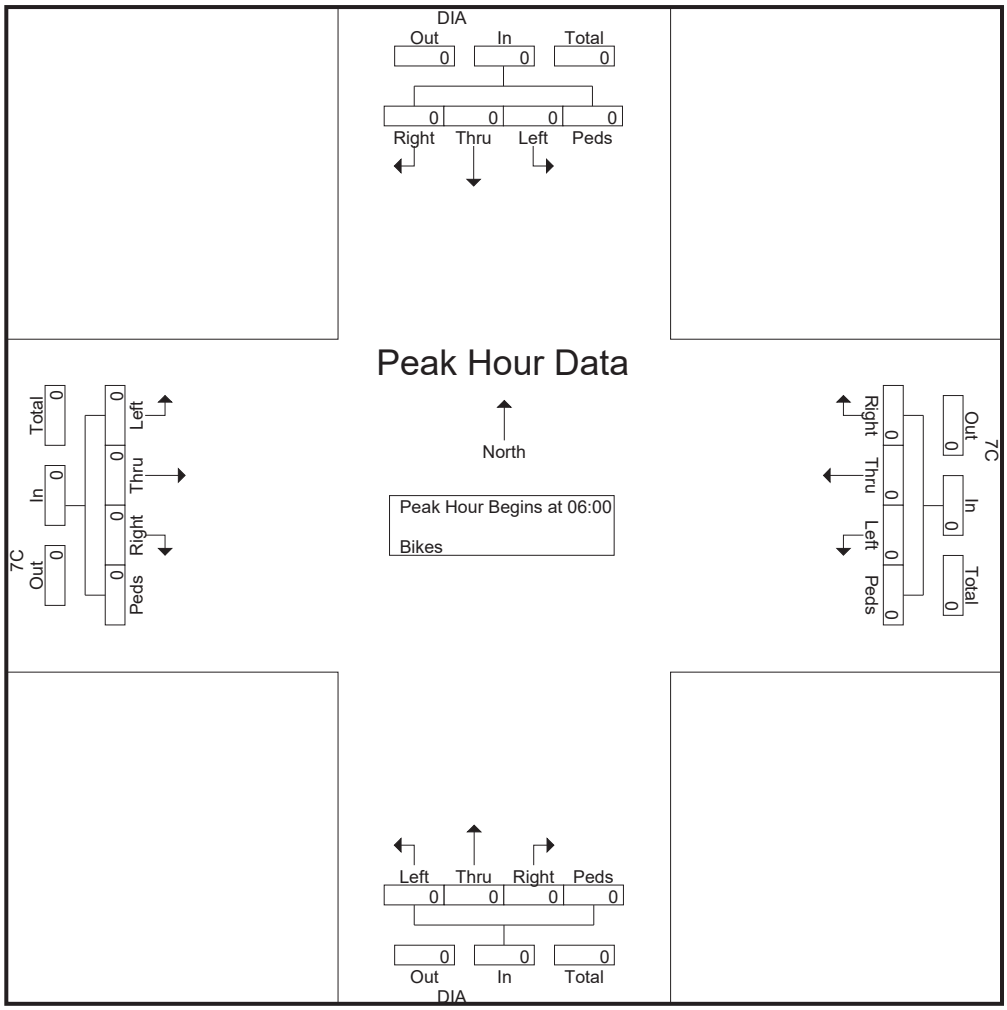

Bohannon Huston, Inc.

7500 Jefferson Street NE
Albuquerque, NM 87109

File Name : 7C_TAMIA
Site Code : 00000000
Start Date : 7/10/2018
Page No : 3

	DIA From North					7C From East					DIA From South					7C From West					
Start Time	Right	Thru	Left	Peds	App. Total	Right	Thru	Left	Peds	App. Total	Right	Thru	Left	Peds	App. Total	Right	Thru	Left	Peds	App. Total	Int. Total
Peak Hour Analysis From 12:00 to 17:45 - Peak 1 of 1																					
Peak Hour for Entire Intersection Begins at 12:00																					
12:00	0	0	0	0	0	0	0	0	0	0	0	0	0	0	0	0	0	0	0	0	0
12:15	0	0	0	0	0	0	0	0	0	0	0	0	0	0	0	0	0	0	0	0	0
12:30	0	0	0	0	0	0	0	0	0	0	0	0	0	0	0	0	0	0	0	0	0
12:45	0	0	0	0	0	0	0	0	0	0	0	0	0	0	0	0	0	0	0	0	0
Total Volume	0	0	0	0	0	0	0	0	0	0	0	0	0	0	0	0	0	0	0	0	0
% App. Total	0	0	0	0		0	0	0	0		0	0	0	0		0	0	0	0		
PHF	.000	.000	.000	.000	.000	.000	.000	.000	.000	.000	.000	.000	.000	.000	.000	.000	.000	.000	.000	.000	.000

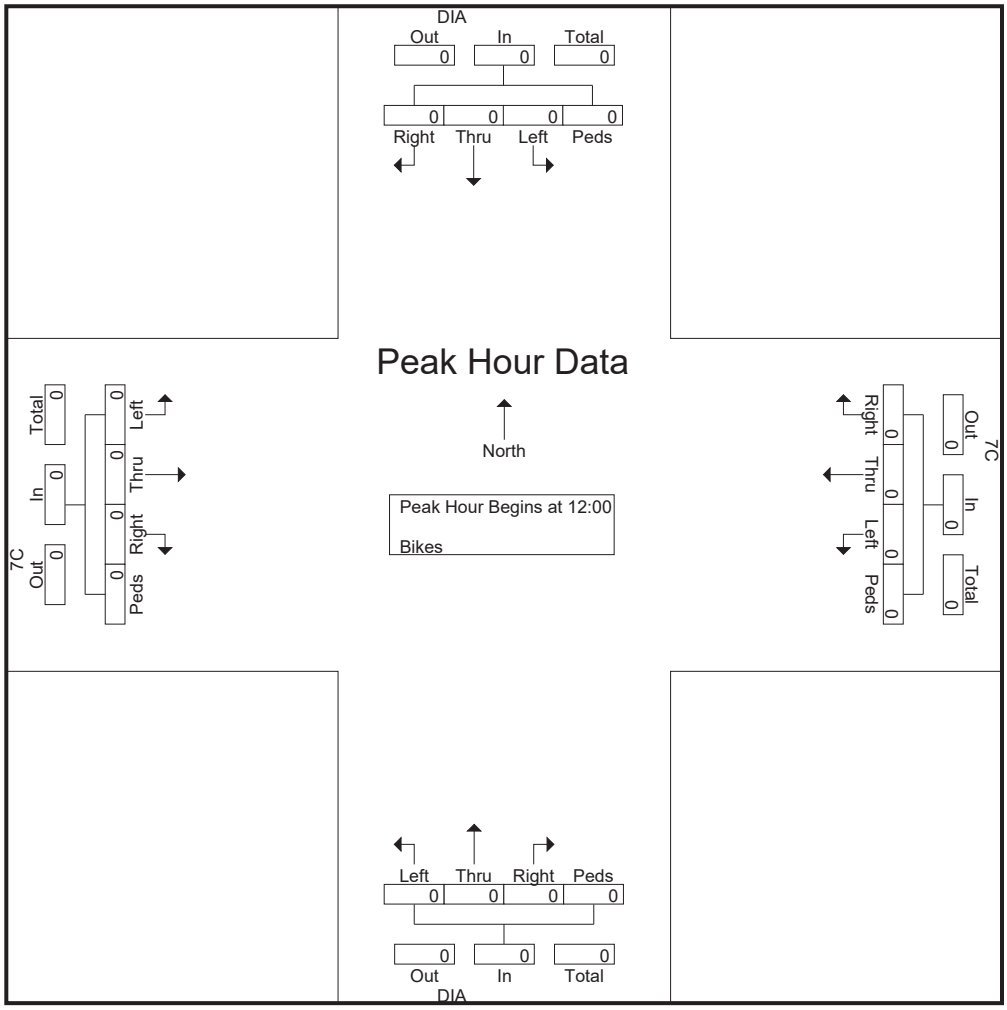

Bohannon Huston, Inc.

7500 Jefferson Street NE
Albuquerque, NM 87109

Location: 7C

File Name : 7C_TAMIA
Site Code : 00000000
Start Date : 7/10/2018
Page No : 1

Groups Printed- Vehicles - Heavy Vehicles

	DIA From North					7C From East					DIA From South					7C From West					
Start Time	Right	Thru	Left	Peds	App. Total	Right	Thru	Left	Peds	App. Total	Right	Thru	Left	Peds	App. Total	Right	Thru	Left	Peds	App. Total	Int. Total
06:00	0	1	0	1	2	0	0	0	0	0	0	0	0	0	0	0	0	0	2	2	4
06:15	0	0	0	4	4	0	0	0	0	0	0	0	0	0	0	0	0	0	9	9	13
06:30	0	0	0	7	7	0	0	0	0	0	0	0	0	0	0	0	0	0	4	4	11
06:45	0	0	0	1	1	0	0	0	0	0	0	0	0	0	0	0	0	0	9	9	10
Total	0	1	0	13	14	0	0	0	0	0	0	0	0	0	0	0	0	0	24	24	38
07:00	0	0	0	15	15	0	0	0	0	0	0	0	0	0	0	0	0	0	16	16	31
07:15	0	0	0	5	5	0	0	0	0	0	0	0	0	0	0	0	0	0	10	10	15
07:30	0	0	0	6	6	0	0	0	0	0	0	0	0	0	0	0	0	0	19	19	25
07:45	0	0	0	14	14	0	0	0	0	0	0	0	0	0	0	0	0	0	10	10	24
Total	0	0	0	40	40	0	0	0	0	0	0	0	0	0	0	0	0	0	55	55	95
08:00	0	0	0	22	22	0	0	0	0	0	0	0	0	0	0	0	0	0	29	29	51
08:15	0	0	0	17	17	0	0	0	0	0	0	0	0	3	3	0	0	0	8	8	28
08:30	0	0	0	39	39	0	0	0	0	0	0	0	0	3	3	0	0	0	24	24	66
08:45	1	0	0	25	26	0	0	0	0	0	0	0	0	5	5	0	0	0	26	26	57
Total	1	0	0	103	104	0	0	0	0	0	0	0	0	11	11	0	0	0	87	87	202
*** BREAK ***																					
15:00	0	0	0	13	13	0	0	0	0	0	0	0	0	0	0	0	0	0	4	4	17
15:15	0	0	0	8	8	0	0	0	0	0	0	0	0	0	0	0	0	0	17	17	25
15:30	0	0	0	13	13	0	0	0	0	0	0	0	0	2	2	0	0	0	11	11	26
15:45	0	0	0	11	11	0	0	0	0	0	0	0	0	0	0	0	0	0	12	12	23
Total	0	0	0	45	45	0	0	0	0	0	0	0	0	2	2	0	0	0	44	44	91
16:00	0	0	0	11	11	0	0	0	0	0	0	0	0	0	0	0	0	0	11	11	22
16:15	0	0	0	20	20	0	0	0	0	0	0	0	0	1	1	0	0	0	36	36	57
16:30	0	0	0	14	14	0	0	0	0	0	0	0	0	0	0	0	0	0	14	14	28
16:45	0	0	0	16	16	0	0	0	0	0	0	0	0	1	1	0	0	0	18	18	35
Total	0	0	0	61	61	0	0	0	0	0	0	0	0	2	2	0	0	0	79	79	142
17:00	0	0	0	28	28	0	0	0	0	0	0	0	0	2	2	0	0	0	20	20	50
17:15	0	0	0	26	26	0	0	0	0	0	0	0	0	1	1	0	0	0	19	19	46
17:30	0	0	0	22	22	0	0	0	0	0	0	0	0	1	1	0	0	0	17	17	40
17:45	0	0	0	13	13	0	0	0	0	0	0	0	0	2	2	0	0	0	6	6	21
Total	0	0	0	89	89	0	0	0	0	0	0	0	0	6	6	0	0	0	62	62	157
Grand Total	1	1	0	351	353	0	0	0	0	0	0	0	0	21	21	0	0	0	351	351	725
Apprch %	0.3	0.3	0	99.4		0	0	0	0		0	0	0	100		0	0	0	100		
Total %	0.1	0.1	0	48.4	48.7	0	0	0	0	0	0	0	0	2.9	2.9	0	0	0	48.4	48.4	
Vehicles	1	1	0	349	351	0	0	0	0	0	0	0	0	21	21	0	0	0	351	351	723
% Vehicles	100	100	0	99.4	99.4	0	0	0	0	0	0	0	0	100	100	0	0	0	100	100	99.7
Heavy Vehicles	0	0	0	2	2	0	0	0	0	0	0	0	0	0	0	0	0	0	0	0	2
% Heavy Vehicles	0	0	0	0.6	0.6	0	0	0	0	0	0	0	0	0	0	0	0	0	0	0	0.3

Bohannon Huston, Inc.

7500 Jefferson Street NE
Albuquerque, NM 87109

File Name : 7C_TAMIA
Site Code : 00000000
Start Date : 7/10/2018
Page No : 2

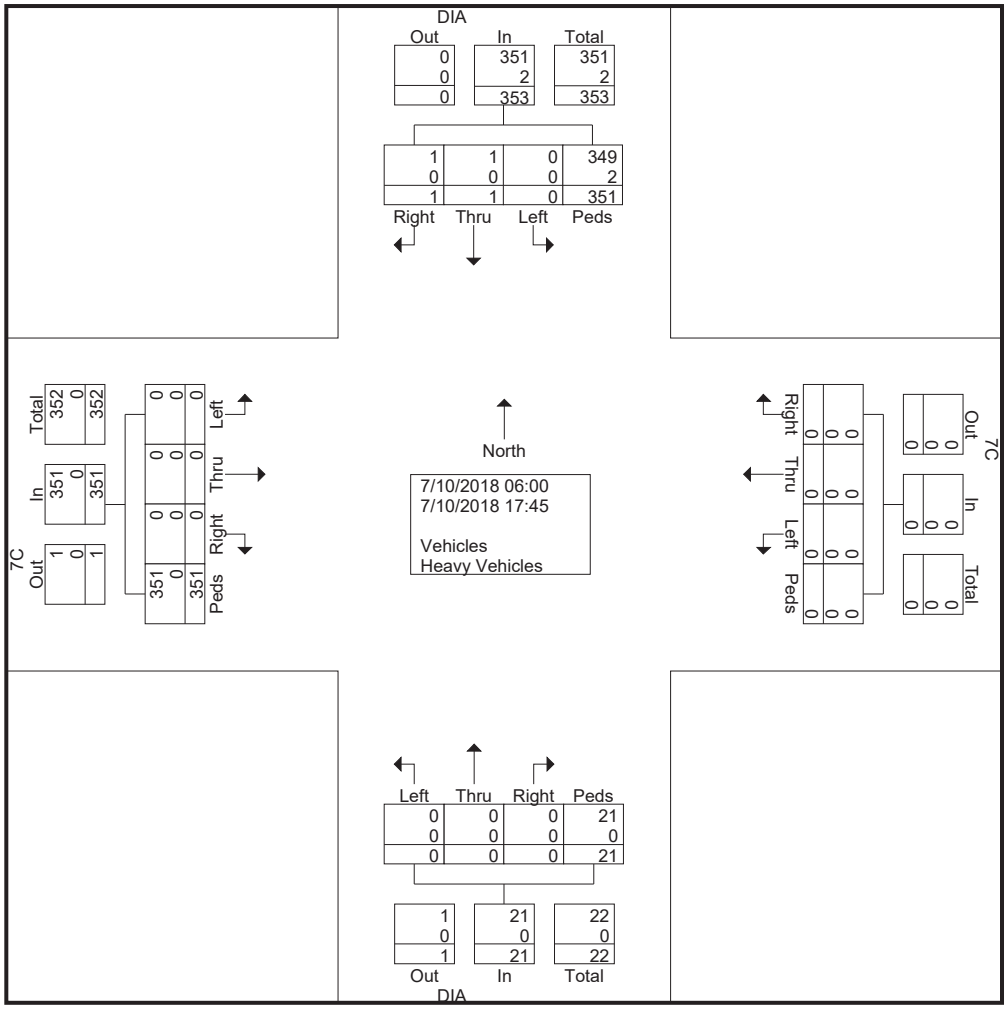

Bohannon Huston, Inc.

7500 Jefferson Street NE
Albuquerque, NM 87109

File Name : 7C_TAMIA
Site Code : 00000000
Start Date : 7/10/2018
Page No : 3

	DIA From North					7C From East					DIA From South					7C From West					
Start Time	Right	Thru	Left	Peds	App. Total	Right	Thru	Left	Peds	App. Total	Right	Thru	Left	Peds	App. Total	Right	Thru	Left	Peds	App. Total	Int. Total
Peak Hour Analysis From 06:00 to 11:45 - Peak 1 of 1																					
Peak Hour for Entire Intersection Begins at 08:00																					
08:00	0	0	0	22	22	0	0	0	0	0	0	0	0	0	0	0	0	0	**29**	**29**	51
08:15	0	0	0	17	17	0	0	0	0	0	0	0	0	3	3	0	0	0	8	8	28
08:30	0	0	0	**39**	**39**	0	0	0	0	0	0	0	0	3	3	0	0	0	24	24	**66**
08:45	**1**	0	0	25	26	0	0	0	0	0	0	0	0	**5**	**5**	0	0	0	26	26	57
Total Volume	1	0	0	103	104	0	0	0	0	0	0	0	0	11	11	0	0	0	87	87	202
% App. Total	1	0	0	99		0	0	0	0		0	0	0	100		0	0	0	100		
PHF	.250	.000	.000	.660	.667	.000	.000	.000	.000	.000	.000	.000	.000	.550	.550	.000	.000	.000	.750	.750	.765
Vehicles	1	0	0	103	104	0	0	0	0	0	0	0	0	11	11	0	0	0	87	87	202
% Vehicles	100	0	0	100	100	0	0	0	0	0	0	0	0	100	100	0	0	0	100	100	100
Heavy Vehicles	0	0	0	0	0	0	0	0	0	0	0	0	0	0	0	0	0	0	0	0	0
% Heavy Vehicles	0	0	0	0	0	0	0	0	0	0	0	0	0	0	0	0	0	0	0	0	0

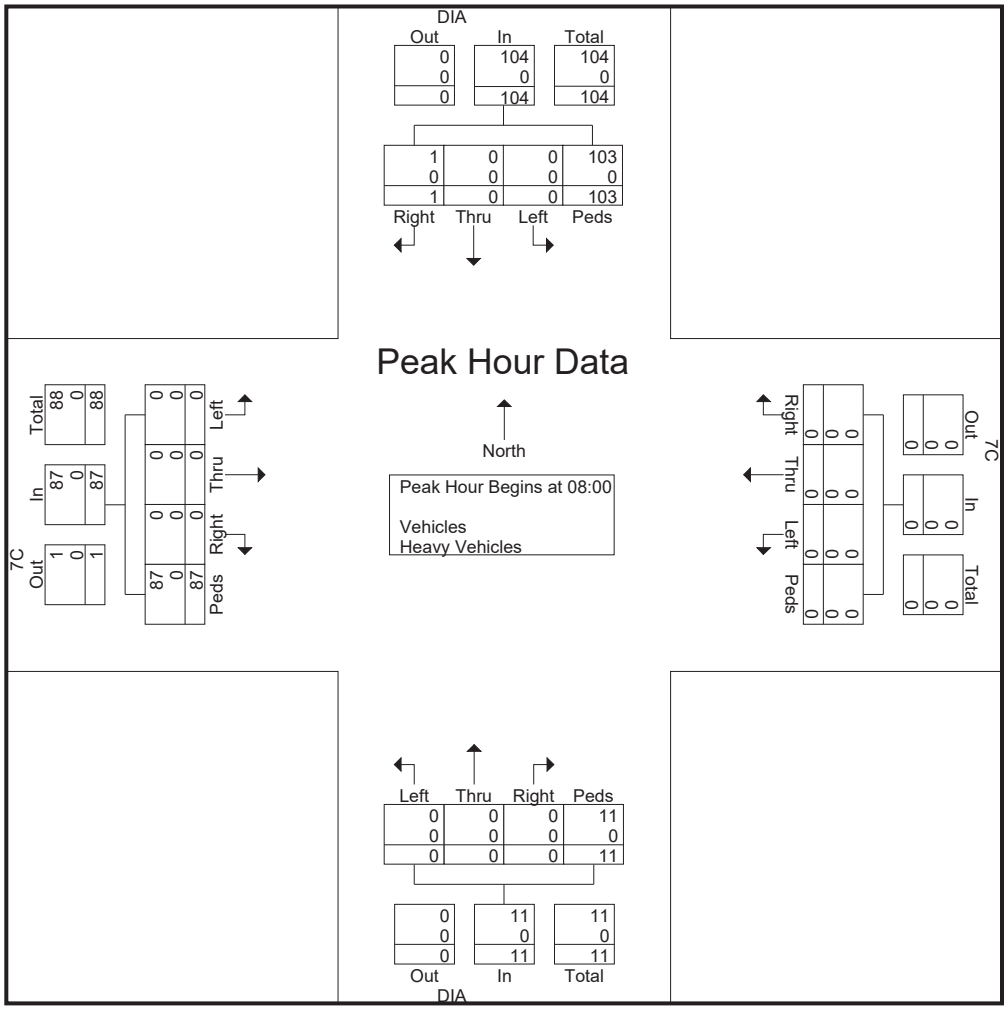

Bohannon Huston, Inc.

7500 Jefferson Street NE
Albuquerque, NM 87109

File Name : 7C_TAMIA
Site Code : 00000000
Start Date : 7/10/2018
Page No : 4

	DIA From North					7C From East					DIA From South					7C From West					
Start Time	Right	Thru	Left	Peds	App. Total	Right	Thru	Left	Peds	App. Total	Right	Thru	Left	Peds	App. Total	Right	Thru	Left	Peds	App. Total	Int. Total
Peak Hour Analysis From 12:00 to 17:45 - Peak 1 of 1																					
Peak Hour for Entire Intersection Begins at 16:45																					
16:45	0	0	0	16	16	0	0	0	0	0	0	0	0	1	1	0	0	0	18	18	35
17:00	0	0	0	**28**	**28**	0	0	0	0	0	0	0	0	**2**	**2**	0	0	0	**20**	**20**	**50**
17:15	0	0	0	26	26	0	0	0	0	0	0	0	0	1	1	0	0	0	19	19	46
17:30	0	0	0	22	22	0	0	0	0	0	0	0	0	1	1	0	0	0	17	17	40
Total Volume	0	0	0	92	92	0	0	0	0	0	0	0	0	5	5	0	0	0	74	74	171
% App. Total	0	0	0	100		0	0	0	0		0	0	0	100		0	0	0	100		
PHF	.000	.000	.000	.821	.821	.000	.000	.000	.000	.000	.000	.000	.000	.625	.625	.000	.000	.000	.925	.925	.855
Vehicles	0	0	0	92	92	0	0	0	0	0	0	0	0	5	5	0	0	0	74	74	171
% Vehicles	0	0	0	100	100	0	0	0	0	0	0	0	0	100	100	0	0	0	100	100	100
Heavy Vehicles	0	0	0	0	0	0	0	0	0	0	0	0	0	0	0	0	0	0	0	0	0
% Heavy Vehicles	0	0	0	0	0	0	0	0	0	0	0	0	0	0	0	0	0	0	0	0	0

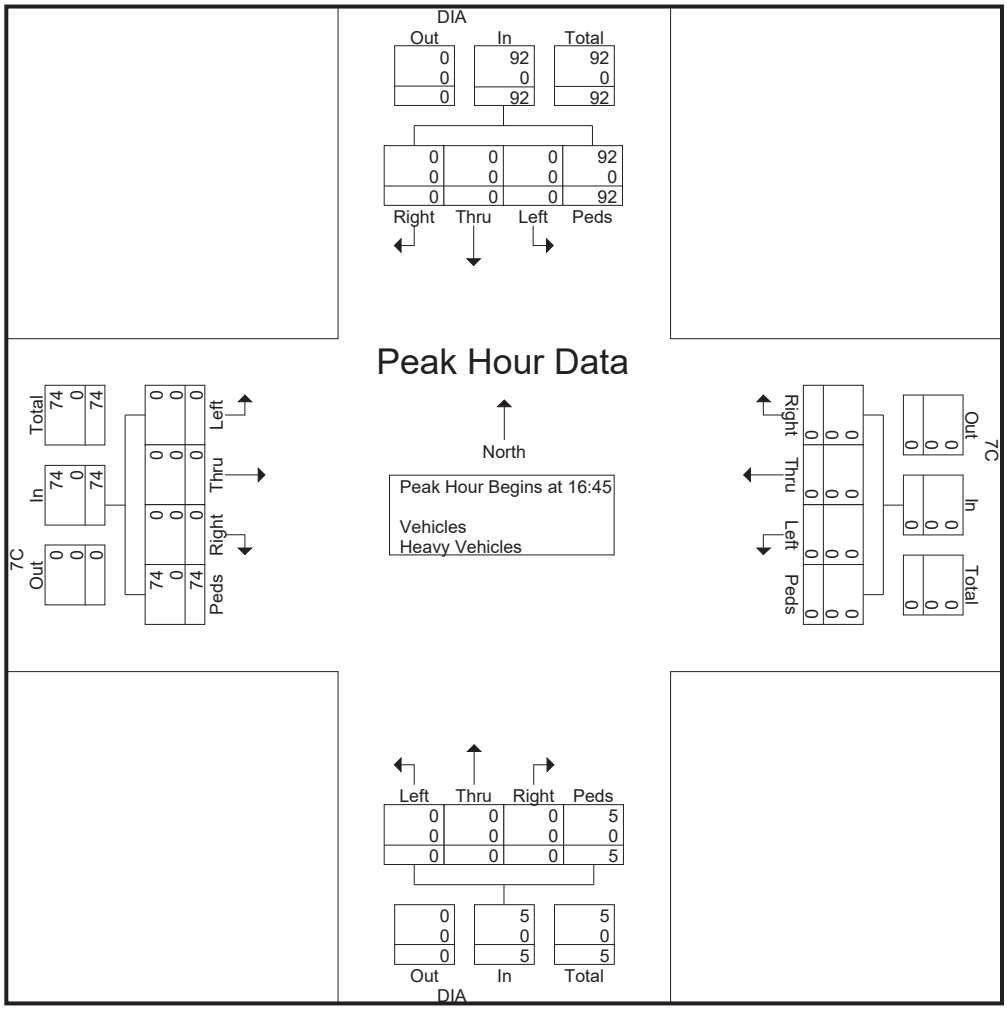

Bohannon Huston, Inc.

7500 Jefferson Street NE
Albuquerque, NM 87109

Location: 8A

File Name : 8A
Site Code : 00000000
Start Date : 7/11/2018
Page No : 1

Groups Printed- Bikes

	DIA From North					8A From East					DIA From South					8A From West					
Start Time	Right	Thru	Left	Peds	App. Total	Right	Thru	Left	Peds	App. Total	Right	Thru	Left	Peds	App. Total	Right	Thru	Left	Peds	App. Total	Int. Total
05:45	0	0	0	0	0	0	0	0	0	0	0	0	0	0	0	1	0	0	0	1	1
Total	0	0	0	0	0	0	0	0	0	0	0	0	0	0	0	1	0	0	0	1	1
*** BREAK ***																					
06:15	0	0	0	0	0	0	0	0	0	0	0	0	0	0	0	0	1	0	1	2	2
*** BREAK ***																					
06:45	0	0	0	0	0	0	0	0	0	0	0	0	0	0	0	1	0	0	0	1	1
Total	0	0	0	0	0	0	0	0	0	0	0	0	0	0	0	1	1	0	1	3	3
*** BREAK ***																					
07:30	0	0	0	0	0	0	0	0	0	0	0	0	0	0	0	0	2	0	0	2	2
07:45	0	0	0	0	0	0	0	0	0	0	0	0	0	0	0	0	1	0	0	1	1
Total	0	0	0	0	0	0	0	0	0	0	0	0	0	0	0	0	3	0	0	3	3
*** BREAK ***																					
Grand Total	0	0	0	0	0	0	0	0	0	0	0	0	0	0	0	2	4	0	1	7	7
Apprch %	0	0	0	0		0	0	0	0		0	0	0	0		28.6	57.1	0	14.3		
Total %	0	0	0	0	0	0	0	0	0	0	0	0	0	0	0	28.6	57.1	0	14.3	100	

Bohannon Huston, Inc.

7500 Jefferson Street NE
Albuquerque, NM 87109

File Name : 8A
Site Code : 00000000
Start Date : 7/11/2018
Page No : 2

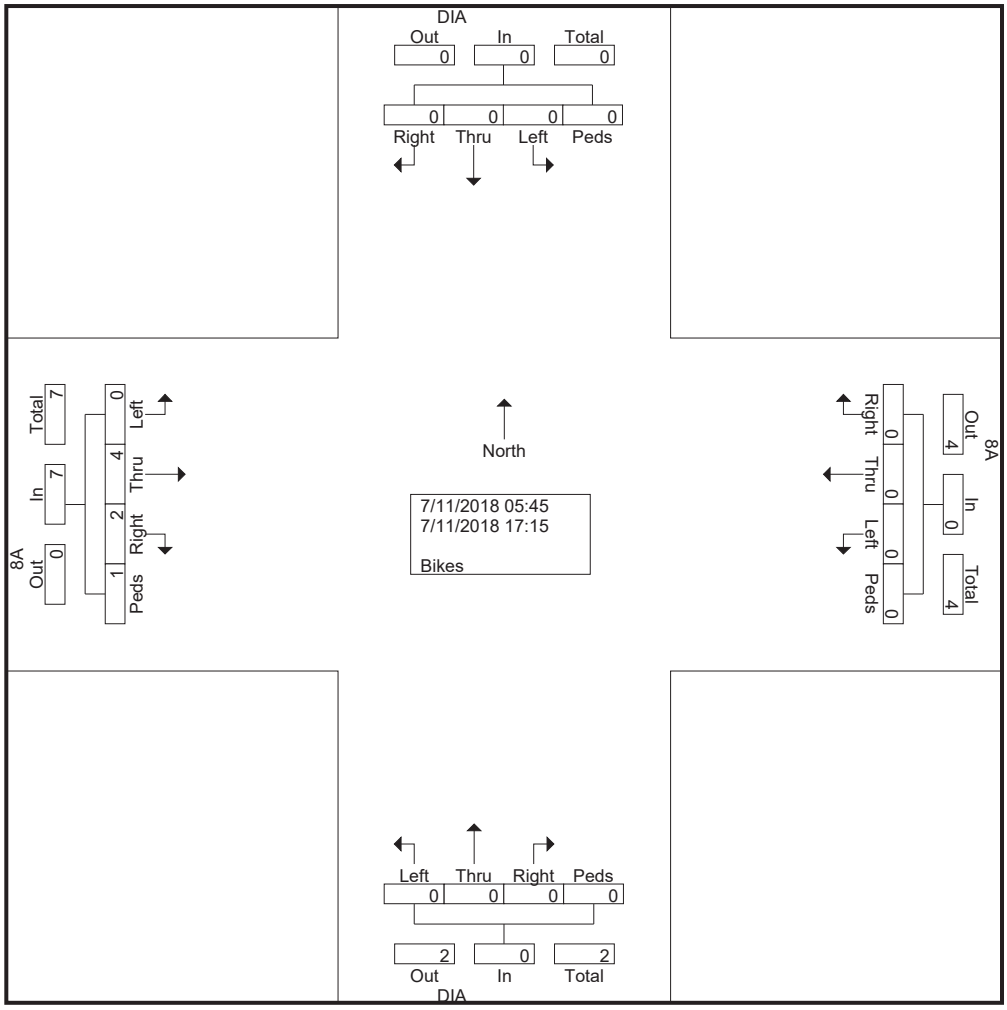

Bohannon Huston, Inc.

7500 Jefferson Street NE
Albuquerque, NM 87109

File Name : 8A
Site Code : 00000000
Start Date : 7/11/2018
Page No : 3

	DIA From North					8A From East					DIA From South					8A From West					
Start Time	Right	Thru	Left	Peds	App. Total	Right	Thru	Left	Peds	App. Total	Right	Thru	Left	Peds	App. Total	Right	Thru	Left	Peds	App. Total	Int. Total
Peak Hour Analysis From 05:45 to 11:45 - Peak 1 of 1																					
Peak Hour for Entire Intersection Begins at 05:45																					
05:45	0	0	0	0	0	0	0	0	0	0	0	0	0	0	0	**1**	0	0	0	1	1
06:00	0	0	0	0	0	0	0	0	0	0	0	0	0	0	0	0	0	0	0	0	0
06:15	0	0	0	0	0	0	0	0	0	0	0	0	0	0	0	0	**1**	0	**1**	**2**	**2**
06:30	0	0	0	0	0	0	0	0	0	0	0	0	0	0	0	0	0	0	0	0	0
Total Volume	0	0	0	0	0	0	0	0	0	0	0	0	0	0	0	1	1	0	1	3	3
% App. Total	0	0	0	0		0	0	0	0		0	0	0	0		33.3	33.3	0	33.3		
PHF	.000	.000	.000	.000	.000	.000	.000	.000	.000	.000	.000	.000	.000	.000	.000	.250	.250	.000	.250	.375	.375

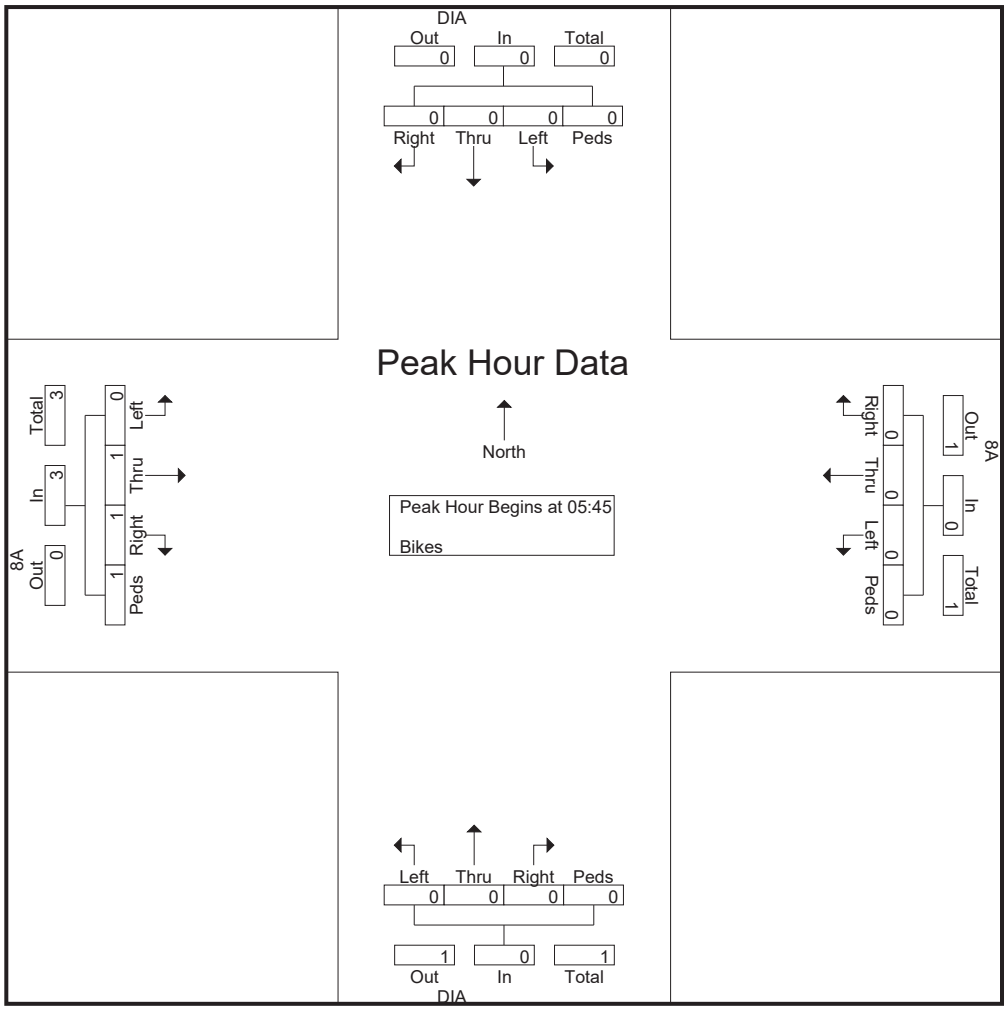

Bohannon Huston, Inc.

7500 Jefferson Street NE
Albuquerque, NM 87109

File Name : 8A
Site Code : 00000000
Start Date : 7/11/2018
Page No : 4

	DIA From North					8A From East					DIA From South					8A From West					
Start Time	Right	Thru	Left	Peds	App. Total	Right	Thru	Left	Peds	App. Total	Right	Thru	Left	Peds	App. Total	Right	Thru	Left	Peds	App. Total	Int. Total
Peak Hour Analysis From 12:00 to 17:15 - Peak 1 of 1																					
Peak Hour for Entire Intersection Begins at 12:00																					
12:00	0	0	0	0	0	0	0	0	0	0	0	0	0	0	0	0	0	0	0	0	0
12:15	0	0	0	0	0	0	0	0	0	0	0	0	0	0	0	0	0	0	0	0	0
12:30	0	0	0	0	0	0	0	0	0	0	0	0	0	0	0	0	0	0	0	0	0
12:45	0	0	0	0	0	0	0	0	0	0	0	0	0	0	0	0	0	0	0	0	0
Total Volume	0	0	0	0	0	0	0	0	0	0	0	0	0	0	0	0	0	0	0	0	0
% App. Total	0	0	0	0		0	0	0	0		0	0	0	0		0	0	0	0		
PHF	.000	.000	.000	.000	.000	.000	.000	.000	.000	.000	.000	.000	.000	.000	.000	.000	.000	.000	.000	.000	.000

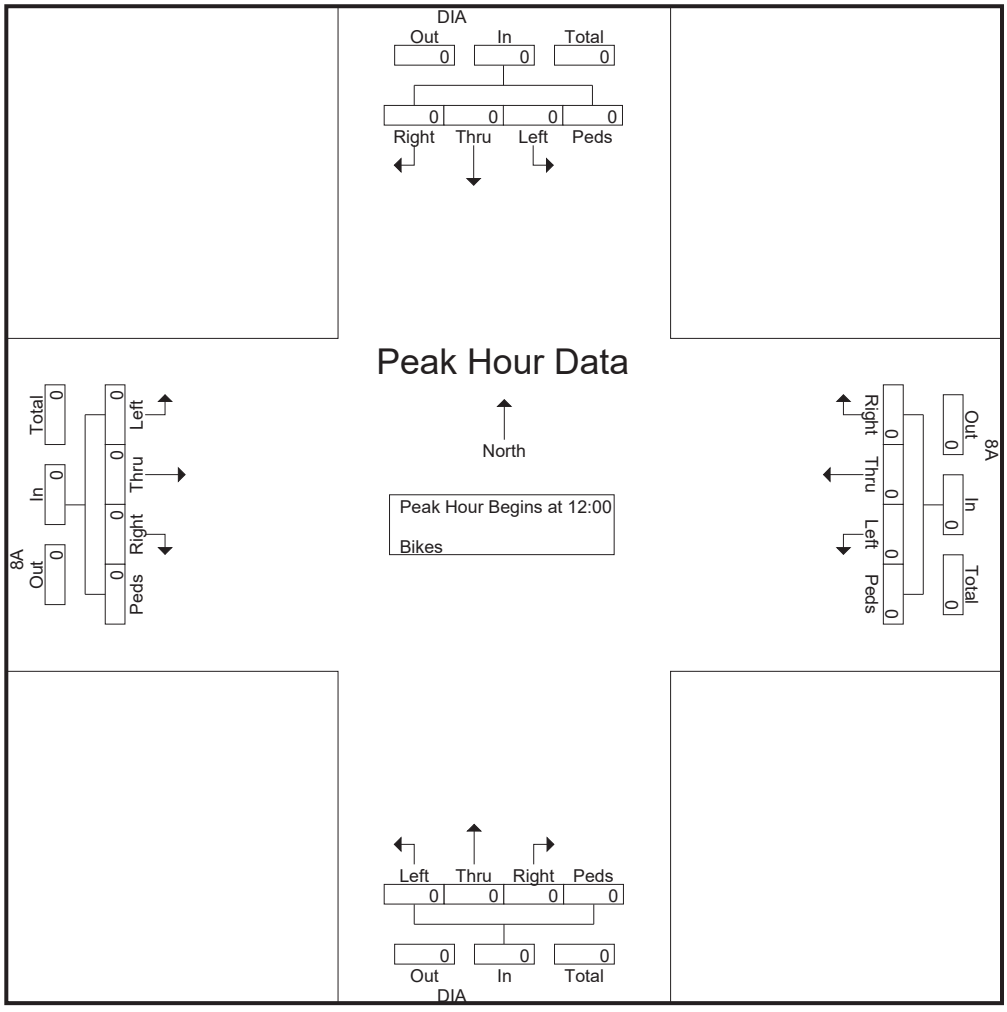

Bohannon Huston, Inc.

7500 Jefferson Street NE
Albuquerque, NM 87109

Location: 8A

File Name : 8A
Site Code : 00000000
Start Date : 7/11/2018
Page No : 1

Groups Printed- Vehicles - Heavy Vehicles

	DIA From North					8A From East					DIA From South					8A From West					
Start Time	Right	Thru	Left	Peds	App. Total	Right	Thru	Left	Peds	App. Total	Right	Thru	Left	Peds	App. Total	Right	Thru	Left	Peds	App. Total	Int. Total
05:45	0	0	0	1	1	0	0	0	0	0	0	0	0	0	0	11	6	0	0	17	18
Total	0	0	0	1	1	0	0	0	0	0	0	0	0	0	0	11	6	0	0	17	18
06:00	0	0	0	0	0	0	0	0	0	0	0	0	0	0	0	20	10	0	4	34	34
06:15	0	0	0	0	0	0	0	0	0	0	0	0	0	0	0	23	10	0	6	39	39
06:30	0	0	0	0	0	0	0	0	0	0	0	0	0	0	0	26	12	0	6	44	44
06:45	0	0	0	0	0	0	0	0	0	0	0	0	0	0	0	27	11	0	4	42	42
Total	0	0	0	0	0	0	0	0	0	0	0	0	0	0	0	96	43	0	20	159	159
07:00	0	0	0	0	0	0	0	0	0	0	0	0	0	0	0	25	23	0	8	56	56
07:15	0	0	0	0	0	0	0	0	0	0	0	0	0	0	0	36	27	0	9	72	72
07:30	0	0	0	0	0	0	0	0	0	0	0	0	0	0	0	41	26	0	11	78	78
07:45	0	0	0	0	0	0	0	0	0	0	0	0	0	0	0	37	27	0	21	85	85
Total	0	0	0	0	0	0	0	0	0	0	0	0	0	0	0	139	103	0	49	291	291
08:00	0	0	0	0	0	0	0	0	0	0	0	0	0	0	0	43	35	0	11	89	89
08:15	0	0	0	0	0	0	0	0	0	0	0	0	0	0	0	38	25	0	8	71	71
*** BREAK ***																					
Total	0	0	0	0	0	0	0	0	0	0	0	0	0	0	0	81	60	0	19	160	160
*** BREAK ***																					
14:45	0	0	0	0	0	0	0	0	0	0	0	0	0	0	0	34	78	0	4	116	116
Total	0	0	0	0	0	0	0	0	0	0	0	0	0	0	0	34	78	0	4	116	116
15:00	0	0	0	0	0	0	0	0	0	0	0	0	0	0	0	31	75	0	4	110	110
15:15	0	0	0	0	0	0	0	0	0	0	0	0	0	0	0	18	142	0	9	169	169
15:30	0	0	0	0	0	0	0	0	0	0	0	0	0	0	0	20	131	0	2	153	153
15:45	0	0	0	0	0	0	0	0	0	0	0	0	0	0	0	23	209	0	5	237	237
Total	0	0	0	0	0	0	0	0	0	0	0	0	0	0	0	92	557	0	20	669	669
16:00	0	0	0	0	0	0	0	0	0	0	0	0	0	0	0	25	197	0	1	223	223
16:15	0	0	0	0	0	0	0	0	0	0	0	0	0	0	0	38	230	0	5	273	273
16:30	0	0	0	0	0	0	0	0	0	0	0	0	0	0	0	31	251	0	12	294	294
16:45	0	0	0	0	0	0	0	0	0	0	0	0	0	0	0	33	258	0	8	299	299
Total	0	0	0	0	0	0	0	0	0	0	0	0	0	0	0	127	936	0	26	1089	1089
17:00	0	0	0	0	0	0	0	0	0	0	0	0	0	0	0	23	261	0	10	294	294
17:15	0	0	0	0	0	0	0	0	0	0	0	0	0	0	0	18	166	0	15	199	199
Grand Total	0	0	0	1	1	0	0	0	0	0	0	0	0	0	0	621	2210	0	163	2994	2995
Apprch %	0	0	0	100		0	0	0	0		0	0	0	0		20.7	73.8	0	5.4		
Total %	0	0	0	0	0	0	0	0	0	0	0	0	0	0	0	20.7	73.8	0	5.4	100	
Vehicles	0	0	0	1	1	0	0	0	0	0	0	0	0	0	0	621	2210	0	120	2951	2952
% Vehicles	0	0	0	100	100	0	0	0	0	0	0	0	0	0	0	100	100	0	73.6	98.6	98.6
Heavy Vehicles	0	0	0	0	0	0	0	0	0	0	0	0	0	0	0	0	0	0	43	43	43
% Heavy Vehicles	0	0	0	0	0	0	0	0	0	0	0	0	0	0	0	0	0	0	26.4	1.4	1.4

Bohannon Huston, Inc.

7500 Jefferson Street NE
Albuquerque, NM 87109

File Name : 8A
Site Code : 00000000
Start Date : 7/11/2018
Page No : 2

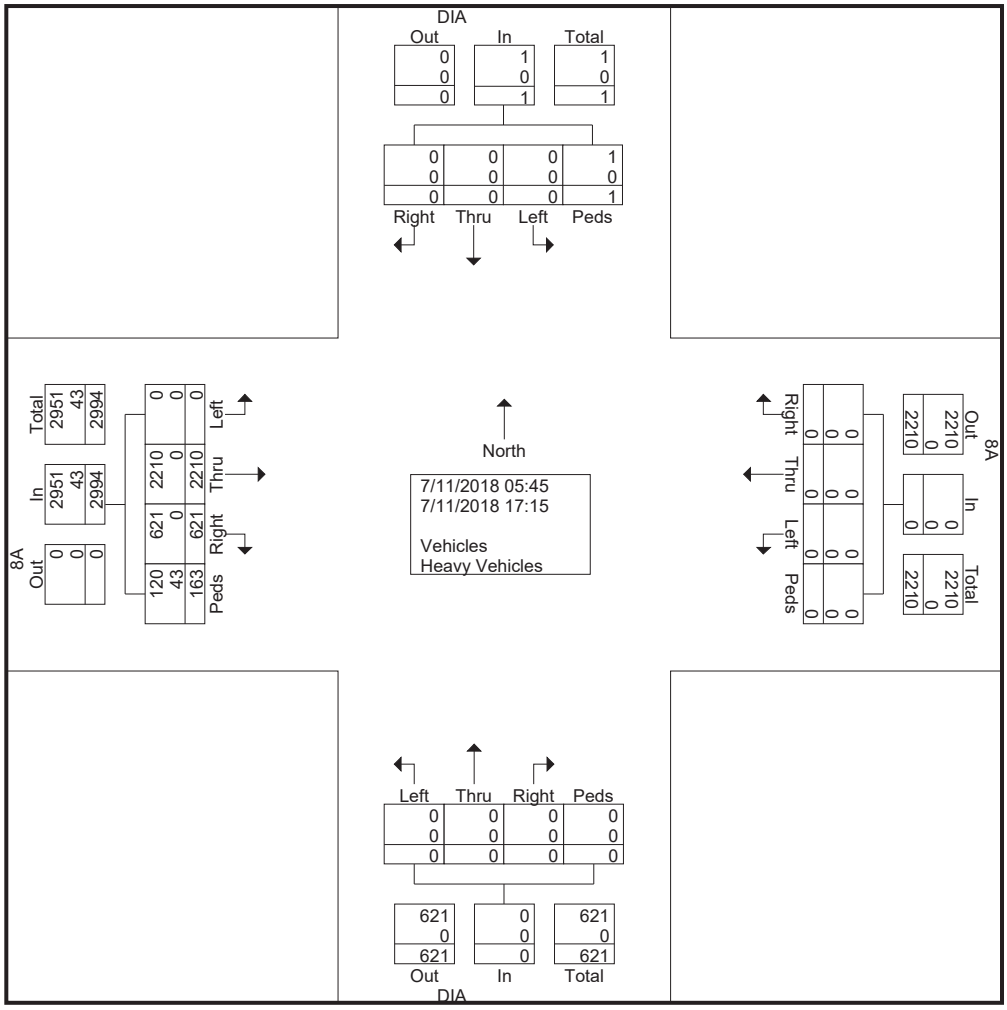

Bohannon Huston, Inc.

7500 Jefferson Street NE
Albuquerque, NM 87109

File Name : 8A
Site Code : 00000000
Start Date : 7/11/2018
Page No : 3

	DIA From North					8A From East					DIA From South					8A From West					
Start Time	Right	Thru	Left	Peds	App. Total	Right	Thru	Left	Peds	App. Total	Right	Thru	Left	Peds	App. Total	Right	Thru	Left	Peds	App. Total	Int. Total
Peak Hour Analysis From 05:45 to 11:45 - Peak 1 of 1																					
Peak Hour for Entire Intersection Begins at 07:15																					
07:15	0	0	0	0	0	0	0	0	0	0	0	0	0	0	0	36	27	0	9	72	72
07:30	0	0	0	0	0	0	0	0	0	0	0	0	0	0	0	41	26	0	11	78	78
07:45	0	0	0	0	0	0	0	0	0	0	0	0	0	0	0	37	27	0	**21**	85	85
08:00	0	0	0	0	0	0	0	0	0	0	0	0	0	0	0	**43**	**35**	0	11	**89**	**89**
Total Volume	0	0	0	0	0	0	0	0	0	0	0	0	0	0	0	157	115	0	52	324	324
% App. Total	0	0	0	0		0	0	0	0		0	0	0	0		48.5	35.5	0	16		
PHF	.000	.000	.000	.000	.000	.000	.000	.000	.000	.000	.000	.000	.000	.000	.000	.913	.821	.000	.619	.910	.910
Vehicles	0	0	0	0	0	0	0	0	0	0	0	0	0	0	0	157	115	0	41	313	313
% Vehicles	0	0	0	0	0	0	0	0	0	0	0	0	0	0	0	100	100	0	78.8	96.6	96.6
Heavy Vehicles	0	0	0	0	0	0	0	0	0	0	0	0	0	0	0	0	0	0	11	11	11
% Heavy Vehicles	0	0	0	0	0	0	0	0	0	0	0	0	0	0	0	0	0	0	21.2	3.4	3.4

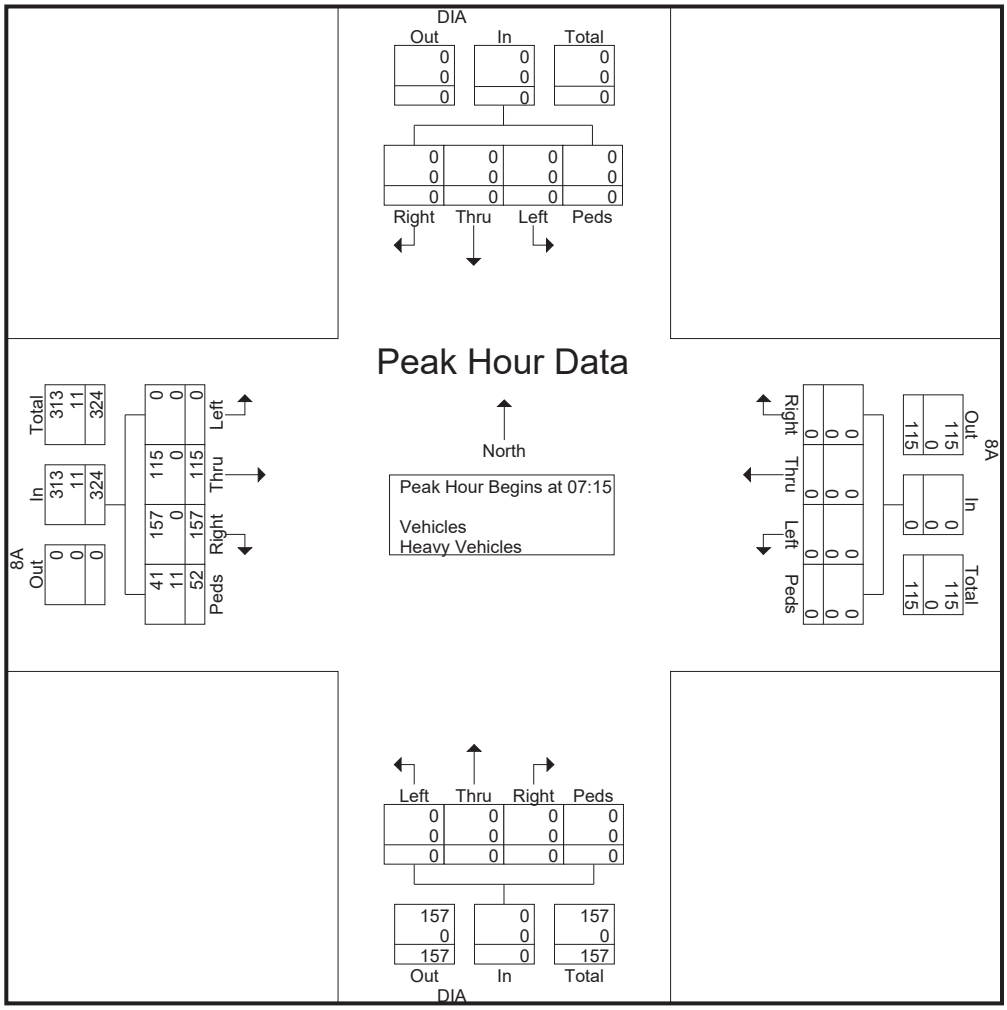

Bohannon Huston, Inc.

7500 Jefferson Street NE
Albuquerque, NM 87109

File Name : 8A
Site Code : 00000000
Start Date : 7/11/2018
Page No : 4

	DIA From North					8A From East					DIA From South					8A From West					
Start Time	Right	Thru	Left	Peds	App. Total	Right	Thru	Left	Peds	App. Total	Right	Thru	Left	Peds	App. Total	Right	Thru	Left	Peds	App. Total	Int. Total
Peak Hour Analysis From 12:00 to 17:15 - Peak 1 of 1																					
Peak Hour for Entire Intersection Begins at 16:15																					
16:15	0	0	0	0	0	0	0	0	0	0	0	0	0	0	0	**38**	230	0	5	273	273
16:30	0	0	0	0	0	0	0	0	0	0	0	0	0	0	0	31	251	0	**12**	294	294
16:45	0	0	0	0	0	0	0	0	0	0	0	0	0	0	0	33	258	0	8	**299**	**299**
17:00	0	0	0	0	0	0	0	0	0	0	0	0	0	0	0	23	**261**	0	10	294	294
Total Volume	0	0	0	0	0	0	0	0	0	0	0	0	0	0	0	125	1000	0	35	1160	1160
% App. Total	0	0	0	0		0	0	0	0		0	0	0	0		10.8	86.2	0	3		
PHF	.000	.000	.000	.000	.000	.000	.000	.000	.000	.000	.000	.000	.000	.000	.000	.822	.958	.000	.729	.970	.970
Vehicles	0	0	0	0	0	0	0	0	0	0	0	0	0	0	0	125	1000	0	27	1152	1152
% Vehicles	0	0	0	0	0	0	0	0	0	0	0	0	0	0	0	100	100	0	77.1	99.3	99.3
Heavy Vehicles	0	0	0	0	0	0	0	0	0	0	0	0	0	0	0	0	0	0	8	8	8
% Heavy Vehicles	0	0	0	0	0	0	0	0	0	0	0	0	0	0	0	0	0	0	22.9	0.7	0.7

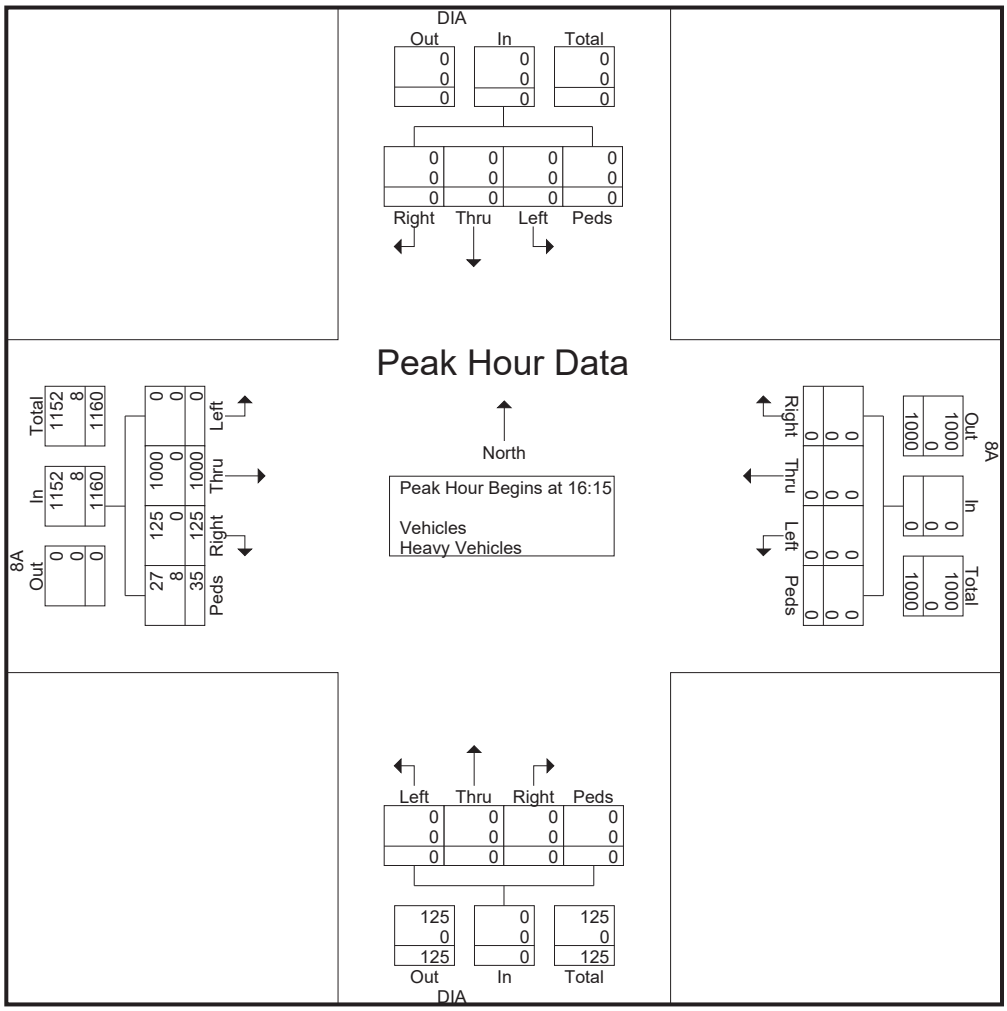

Bohannon Huston, Inc.

7500 Jefferson Street NE
Albuquerque, NM 87109

File Name : 8B
Site Code : 00000000
Start Date : 7/10/2018
Page No : 1

Groups Printed- Bikes

	DIA From North					8B From East					DIA From South					8B From West					
Start Time	Right	Thru	Left	Peds	App. Total	Right	Thru	Left	Peds	App. Total	Right	Thru	Left	Peds	App. Total	Right	Thru	Left	Peds	App. Total	Int. Total
*** BREAK ***																					
06:15	0	0	0	0	0	0	0	0	0	0	0	0	2	0	2	0	0	0	0	0	2
*** BREAK ***																					
Total	0	0	0	0	0	0	0	0	0	0	0	0	2	0	2	0	0	0	0	0	2
07:00	0	0	0	0	0	0	0	0	0	0	1	0	0	0	1	0	0	0	0	0	1
07:15	0	0	0	0	0	0	0	0	0	0	3	0	3	0	6	0	0	0	0	0	6
07:30	0	0	0	0	0	0	0	0	0	0	1	0	0	0	1	0	0	0	0	0	1
07:45	0	0	0	0	0	0	0	0	0	0	0	0	1	0	1	0	0	0	0	0	1
Total	0	0	0	0	0	0	0	0	0	0	5	0	4	0	9	0	0	0	0	0	9
08:00	0	0	0	0	0	0	0	0	0	0	2	0	5	0	7	0	0	0	0	0	7
08:15	0	0	0	0	0	0	0	0	0	0	2	0	0	0	2	0	0	0	0	0	2
08:30	0	0	0	0	0	0	0	0	0	0	3	0	5	0	8	0	0	0	0	0	8
08:45	0	0	0	0	0	0	0	0	0	0	6	0	1	0	7	0	0	0	0	0	7
Total	0	0	0	0	0	0	0	0	0	0	13	0	11	0	24	0	0	0	0	0	24
*** BREAK ***																					
15:00	0	0	0	0	0	0	0	0	0	0	3	0	0	0	3	0	0	0	0	0	3
15:15	0	0	0	0	0	0	0	0	0	0	2	0	0	0	2	0	0	0	0	0	2
*** BREAK ***																					
15:45	0	0	0	0	0	0	0	0	0	0	2	0	1	0	3	0	0	0	0	0	3
Total	0	0	0	0	0	0	0	0	0	0	7	0	1	0	8	0	0	0	0	0	8
*** BREAK ***																					
17:00	0	0	0	0	0	0	0	0	0	0	1	0	0	0	1	0	0	0	0	0	1
*** BREAK ***																					
Total	0	0	0	0	0	0	0	0	0	0	1	0	0	0	1	0	0	0	0	0	1
Grand Total	0	0	0	0	0	0	0	0	0	0	26	0	18	0	44	0	0	0	0	0	44
Apprch %	0	0	0	0		0	0	0	0		59.1	0	40.9	0		0	0	0	0		
Total %	0	0	0	0	0	0	0	0	0	0	59.1	0	40.9	0	100	0	0	0	0	0	

Bohannon Huston, Inc.

7500 Jefferson Street NE
Albuquerque, NM 87109

File Name : 8B
Site Code : 00000000
Start Date : 7/10/2018
Page No : 2

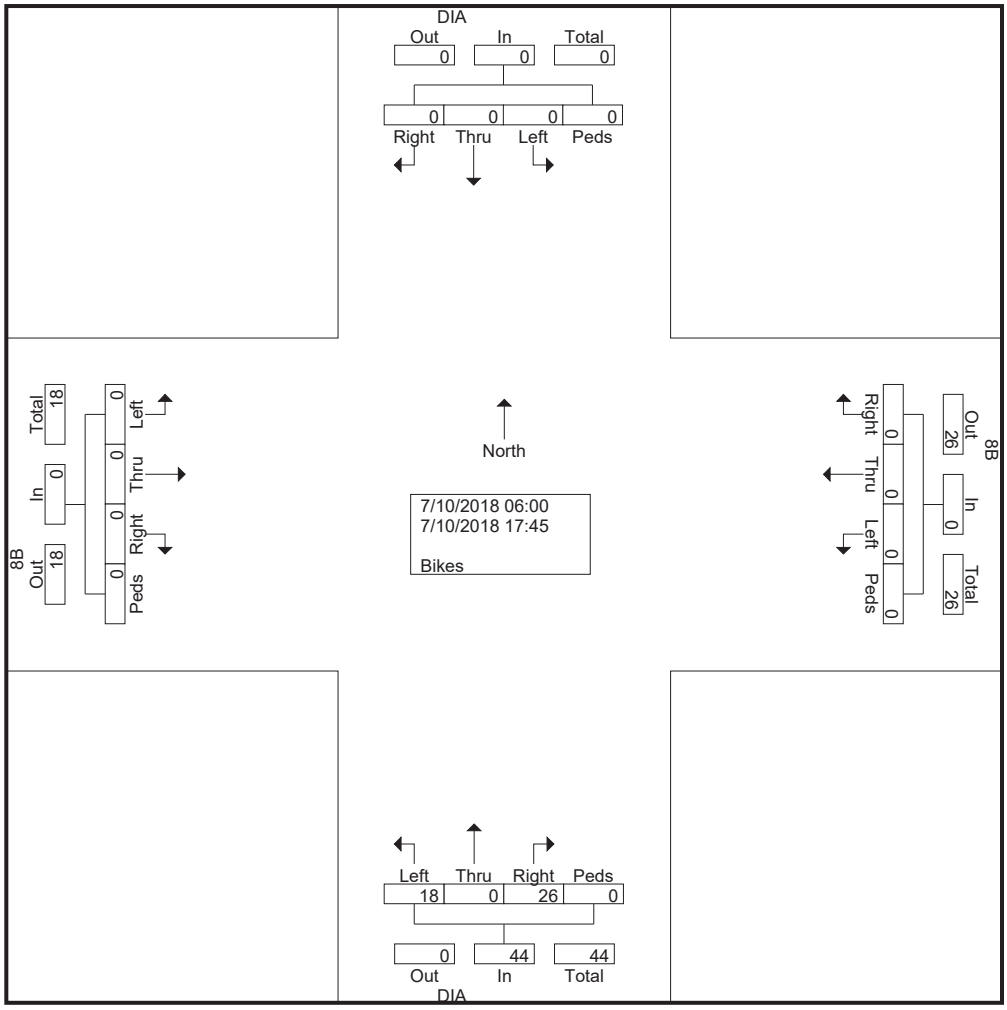

Bohannon Huston, Inc.

7500 Jefferson Street NE
Albuquerque, NM 87109

File Name : 8B
Site Code : 00000000
Start Date : 7/10/2018
Page No : 3

	DIA From North					8B From East					DIA From South					8B From West					
Start Time	Right	Thru	Left	Peds	App. Total	Right	Thru	Left	Peds	App. Total	Right	Thru	Left	Peds	App. Total	Right	Thru	Left	Peds	App. Total	Int. Total
Peak Hour Analysis From 06:00 to 11:45 - Peak 1 of 1																					
Peak Hour for Entire Intersection Begins at 08:00																					
08:00	0	0	0	0	0	0	0	0	0	0	2	0	**5**	0	7	0	0	0	0	0	7
08:15	0	0	0	0	0	0	0	0	0	0	2	0	0	0	2	0	0	0	0	0	2
08:30	0	0	0	0	0	0	0	0	0	0	3	0	5	0	**8**	0	0	0	0	0	**8**
08:45	0	0	0	0	0	0	0	0	0	0	**6**	0	1	0	7	0	0	0	0	0	7
Total Volume	0	0	0	0	0	0	0	0	0	0	13	0	11	0	24	0	0	0	0	0	24
% App. Total	0	0	0	0		0	0	0	0		54.2	0	45.8	0		0	0	0	0		
PHF	.000	.000	.000	.000	.000	.000	.000	.000	.000	.000	.542	.000	.550	.000	.750	.000	.000	.000	.000	.000	.750

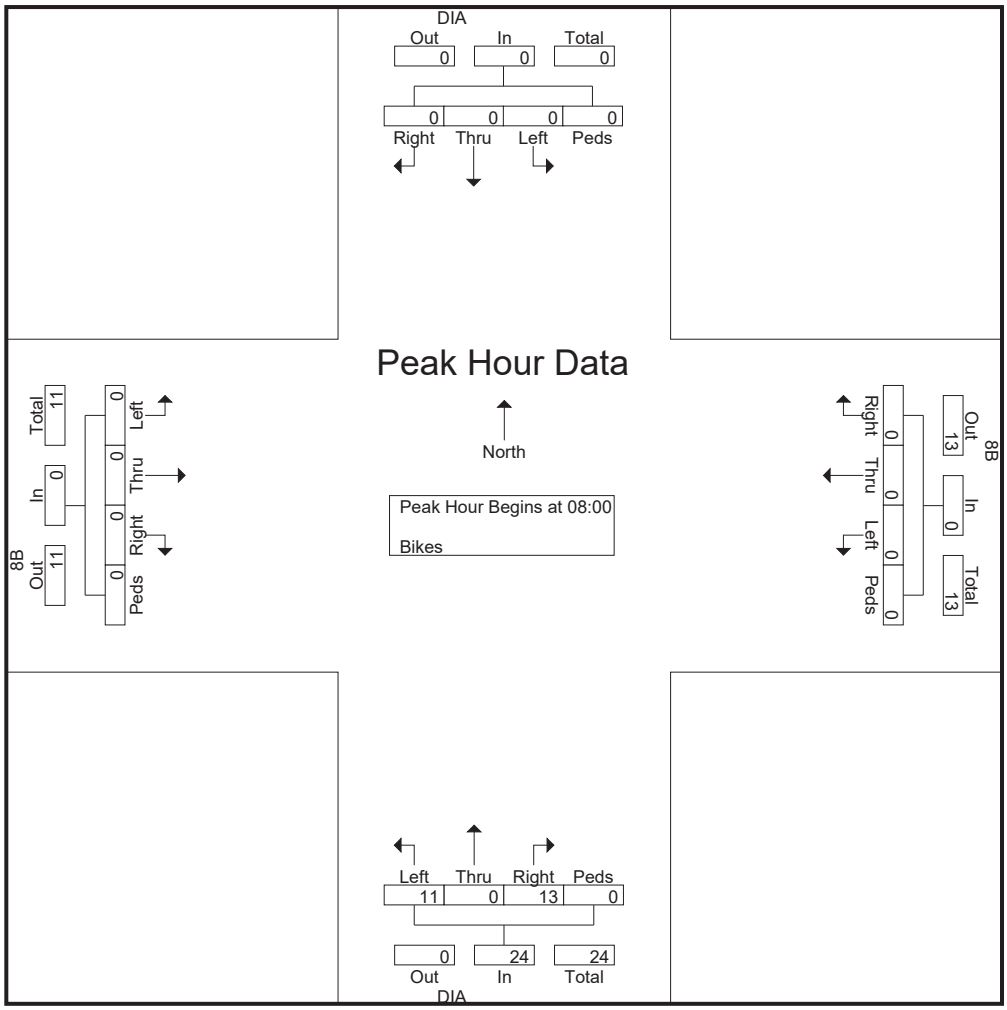

Bohannon Huston, Inc.

7500 Jefferson Street NE
Albuquerque, NM 87109

File Name : 8B
Site Code : 00000000
Start Date : 7/10/2018
Page No : 4

	DIA From North					8B From East					DIA From South					8B From West					
Start Time	Right	Thru	Left	Peds	App. Total	Right	Thru	Left	Peds	App. Total	Right	Thru	Left	Peds	App. Total	Right	Thru	Left	Peds	App. Total	Int. Total
Peak Hour Analysis From 12:00 to 17:45 - Peak 1 of 1																					
Peak Hour for Entire Intersection Begins at 15:00																					
15:00	0	0	0	0	0	0	0	0	0	0	**3**	0	0	0	**3**	0	0	0	0	0	**3**
15:15	0	0	0	0	0	0	0	0	0	0	2	0	0	0	2	0	0	0	0	0	2
15:30	0	0	0	0	0	0	0	0	0	0	0	0	0	0	0	0	0	0	0	0	0
15:45	0	0	0	0	0	0	0	0	0	0	2	0	**1**	0	3	0	0	0	0	0	3
Total Volume	0	0	0	0	0	0	0	0	0	0	7	0	1	0	8	0	0	0	0	0	8
% App. Total	0	0	0	0		0	0	0	0		87.5	0	12.5	0		0	0	0	0		
PHF	.000	.000	.000	.000	.000	.000	.000	.000	.000	.000	.583	.000	.250	.000	.667	.000	.000	.000	.000	.000	.667

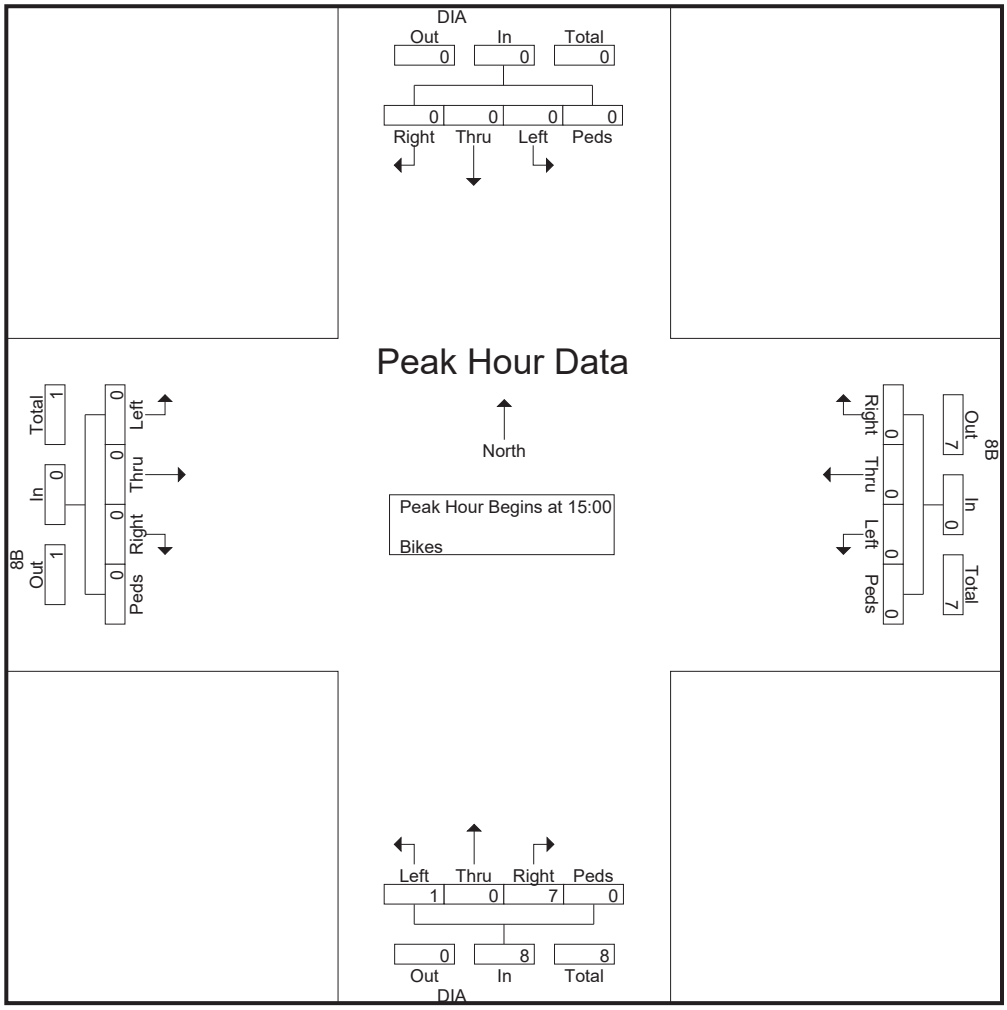

Bohannon Huston, Inc.

7500 Jefferson Street NE
Albuquerque, NM 87109

File Name : 8B
Site Code : 00000000
Start Date : 7/10/2018
Page No : 5

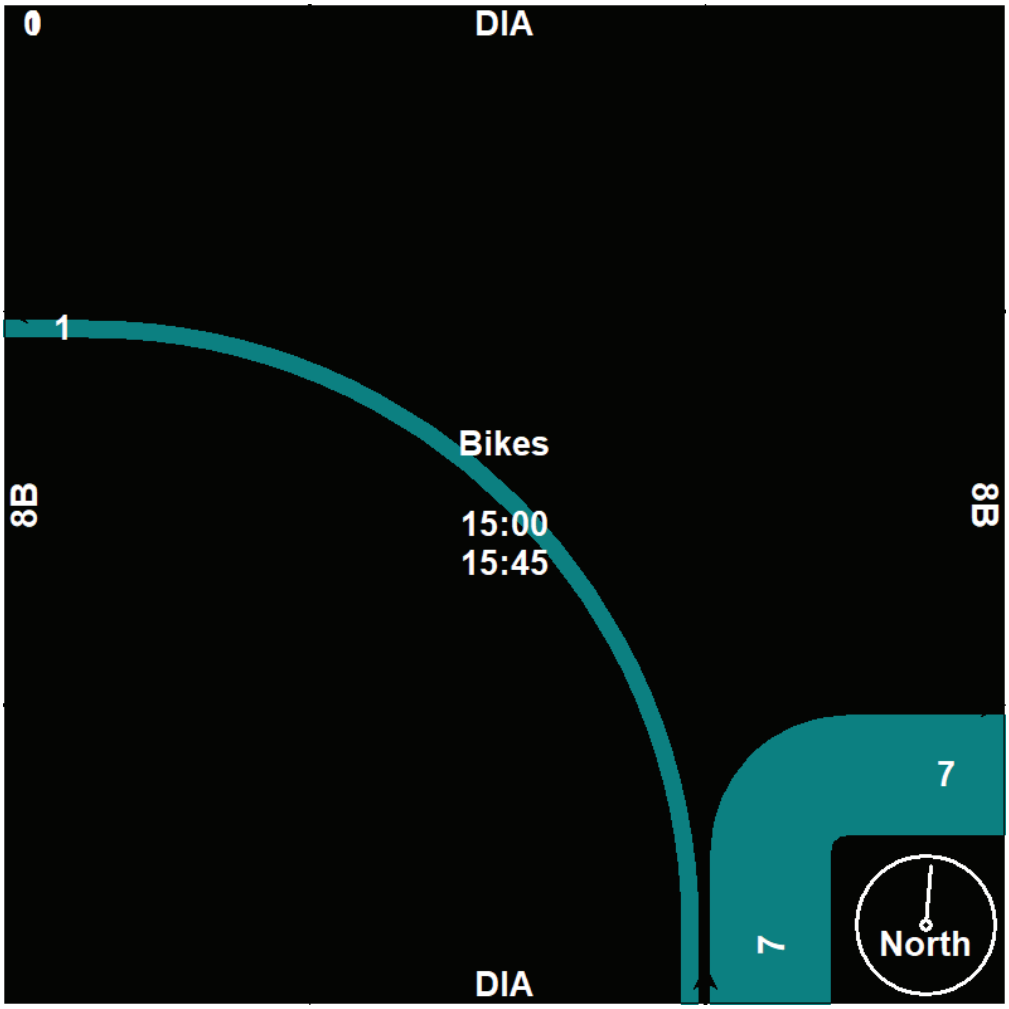

Bohannon Huston, Inc.

7500 Jefferson Street NE
Albuquerque, NM 87109

File Name : 8B
Site Code : 00000000
Start Date : 7/10/2018
Page No : 1

Groups Printed- Vehicles - Heavy Vehicles

	DIA From North					8B From East					DIA From South					8B From West					
Start Time	Right	Thru	Left	Peds	App. Total	Right	Thru	Left	Peds	App. Total	Right	Thru	Left	Peds	App. Total	Right	Thru	Left	Peds	App. Total	Int. Total
06:00	0	0	0	1	1	0	0	0	0	0	12	0	14	3	29	0	0	0	1	1	31
06:15	0	0	0	3	3	0	0	0	0	0	8	0	14	0	22	0	0	0	0	0	25
06:30	0	0	0	5	5	0	0	0	1	1	12	0	19	0	31	0	0	0	0	0	37
06:45	0	0	0	5	5	0	0	0	0	0	18	0	27	0	45	0	0	0	0	0	50
Total	0	0	0	14	14	0	0	0	1	1	50	0	74	3	127	0	0	0	1	1	143
07:00	0	0	0	3	3	0	0	0	0	0	16	0	25	0	41	0	0	0	0	0	44
07:15	0	0	0	3	3	0	0	0	0	0	15	1	34	1	51	0	0	0	0	0	54
07:30	0	0	0	7	7	0	0	0	1	1	27	0	31	0	58	0	0	0	0	0	66
07:45	0	0	0	2	2	0	0	0	0	0	33	0	61	0	94	0	0	0	0	0	96
Total	0	0	0	15	15	0	0	0	1	1	91	1	151	1	244	0	0	0	0	0	260
08:00	0	0	0	12	12	0	0	0	0	0	31	0	42	2	75	0	0	0	0	0	87
08:15	0	0	0	5	5	0	0	0	0	0	49	0	24	2	75	0	0	0	0	0	80
08:30	0	0	0	8	8	0	0	0	0	0	42	0	35	2	79	0	0	0	0	0	87
08:45	0	0	0	4	4	0	0	0	0	0	54	3	35	3	95	0	0	0	0	0	99
Total	0	0	0	29	29	0	0	0	0	0	176	3	136	9	324	0	0	0	0	0	353
*** BREAK ***																					
15:00	2	0	0	2	4	0	0	0	0	0	81	0	33	1	115	0	0	0	0	0	119
15:15	0	0	0	1	1	0	0	0	0	0	82	0	40	0	122	0	0	0	0	0	123
15:30	0	0	0	2	2	0	0	0	0	0	129	0	23	0	152	0	0	0	0	0	154
15:45	0	0	0	0	0	0	0	0	0	0	156	0	26	1	183	0	0	0	0	0	183
Total	2	0	0	5	7	0	0	0	0	0	448	0	122	2	572	0	0	0	0	0	579
16:00	0	0	0	2	2	0	0	0	0	0	214	0	29	0	243	0	0	0	0	0	245
16:15	0	0	0	4	4	0	0	0	0	0	202	0	15	1	218	0	0	0	0	0	222
16:30	0	0	0	1	1	0	0	0	0	0	220	0	11	1	232	0	0	0	0	0	233
16:45	0	0	0	1	1	0	0	0	0	0	206	0	4	3	213	0	0	0	0	0	214
Total	0	0	0	8	8	0	0	0	0	0	842	0	59	5	906	0	0	0	0	0	914
17:00	0	0	0	0	0	0	0	0	0	0	229	0	7	0	236	0	0	0	0	0	236
17:15	0	0	0	8	8	0	0	0	1	1	218	0	7	0	225	0	0	0	0	0	234
17:30	0	0	0	3	3	0	0	0	0	0	224	0	8	0	232	0	0	0	0	0	235
17:45	0	0	0	2	2	0	0	0	0	0	198	0	2	1	201	0	0	0	0	0	203
Total	0	0	0	13	13	0	0	0	1	1	869	0	24	1	894	0	0	0	0	0	908
Grand Total	2	0	0	84	86	0	0	0	3	3	2476	4	566	21	3067	0	0	0	1	1	3157
Apprch %	2.3	0	0	97.7		0	0	0	100		80.7	0.1	18.5	0.7		0	0	0	100		
Total %	0.1	0	0	2.7	2.7	0	0	0	0.1	0.1	78.4	0.1	17.9	0.7	97.1	0	0	0	0	0	
Vehicles	2	0	0	26	28	0	0	0	3	3	2472	4	563	21	3060	0	0	0	1	1	3092
% Vehicles	100	0	0	31	32.6	0	0	0	100	100	99.8	100	99.5	100	99.8	0	0	0	100	100	97.9
Heavy Vehicles	0	0	0	58	58	0	0	0	0	0	4	0	3	0	7	0	0	0	0	0	65
% Heavy Vehicles	0	0	0	69	67.4	0	0	0	0	0	0.2	0	0.5	0	0.2	0	0	0	0	0	2.1

Bohannon Huston, Inc.

7500 Jefferson Street NE
Albuquerque, NM 87109

File Name : 8B
Site Code : 00000000
Start Date : 7/10/2018
Page No : 2

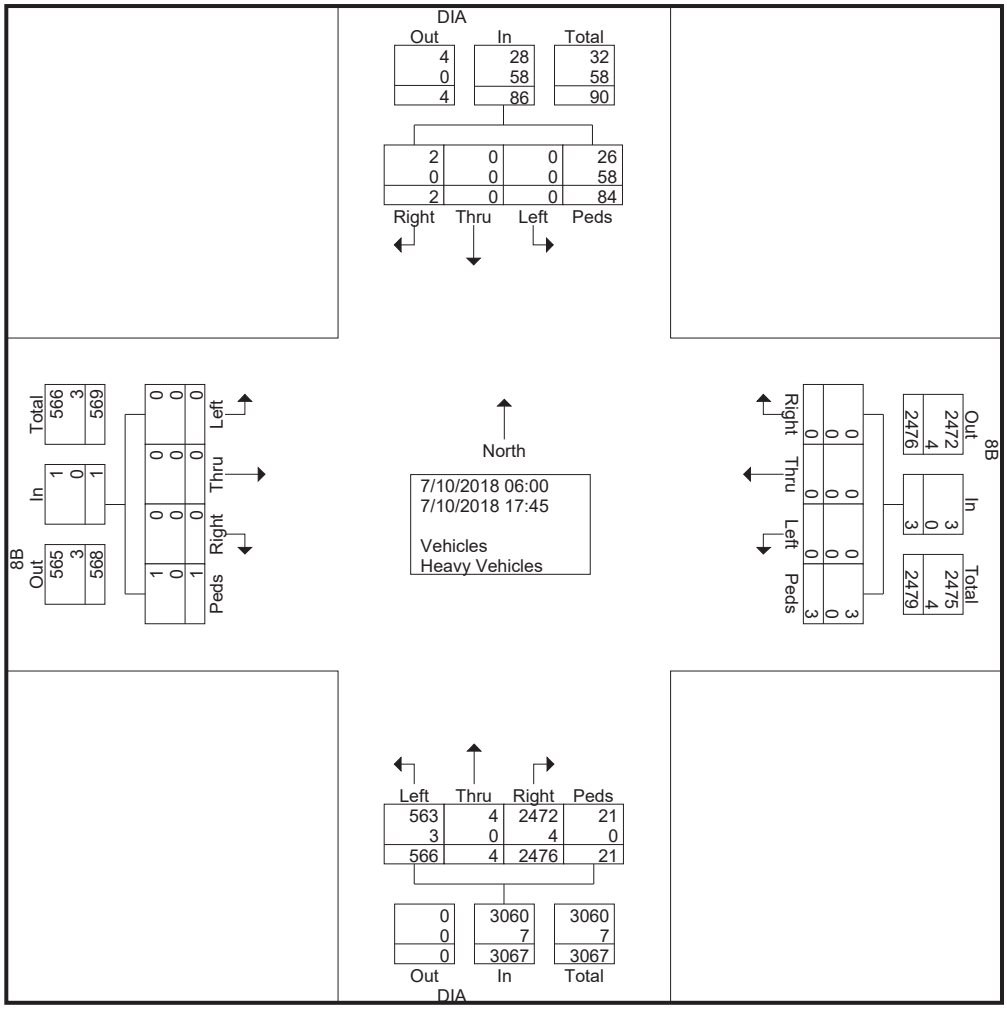

Bohannon Huston, Inc.

7500 Jefferson Street NE
Albuquerque, NM 87109

File Name : 8B
Site Code : 00000000
Start Date : 7/10/2018
Page No : 3

	DIA From North					8B From East					DIA From South					8B From West					
Start Time	Right	Thru	Left	Peds	App. Total	Right	Thru	Left	Peds	App. Total	Right	Thru	Left	Peds	App. Total	Right	Thru	Left	Peds	App. Total	Int. Total
Peak Hour Analysis From 06:00 to 11:45 - Peak 1 of 1																					
Peak Hour for Entire Intersection Begins at 08:00																					
08:00	0	0	0	**12**	**12**	0	0	0	0	0	31	0	**42**	2	75	0	0	0	0	0	87
08:15	0	0	0	5	5	0	0	0	0	0	49	0	24	2	75	0	0	0	0	0	80
08:30	0	0	0	8	8	0	0	0	0	0	42	0	35	2	79	0	0	0	0	0	87
08:45	0	0	0	4	4	0	0	0	0	0	**54**	**3**	35	**3**	**95**	0	0	0	0	0	**99**
Total Volume	0	0	0	29	29	0	0	0	0	0	176	3	136	9	324	0	0	0	0	0	353
% App. Total	0	0	0	100		0	0	0	0		54.3	0.9	42	2.8		0	0	0	0		
PHF	.000	.000	.000	.604	.604	.000	.000	.000	.000	.000	.815	.250	.810	.750	.853	.000	.000	.000	.000	.000	.891
Vehicles	0	0	0	13	13	0	0	0	0	0	176	3	136	9	324	0	0	0	0	0	337
% Vehicles	0	0	0	44.8	44.8	0	0	0	0	0	100	100	100	100	100	0	0	0	0	0	95.5
Heavy Vehicles	0	0	0	16	16	0	0	0	0	0	0	0	0	0	0	0	0	0	0	0	16
% Heavy Vehicles	0	0	0	55.2	55.2	0	0	0	0	0	0	0	0	0	0	0	0	0	0	0	4.5

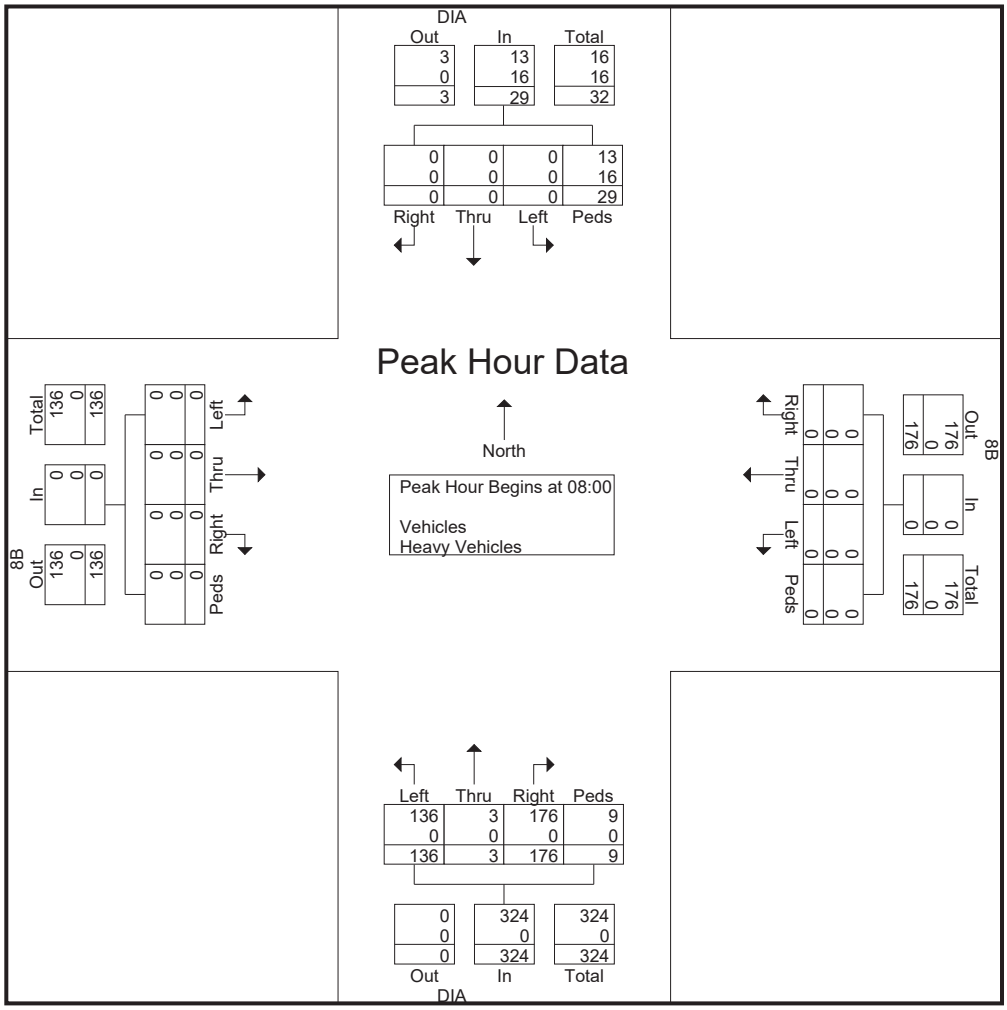

Bohannon Huston, Inc.

7500 Jefferson Street NE
Albuquerque, NM 87109

File Name : 8B
Site Code : 00000000
Start Date : 7/10/2018
Page No : 4

	DIA From North					8B From East					DIA From South					8B From West					
Start Time	Right	Thru	Left	Peds	App. Total	Right	Thru	Left	Peds	App. Total	Right	Thru	Left	Peds	App. Total	Right	Thru	Left	Peds	App. Total	Int. Total
Peak Hour Analysis From 12:00 to 17:45 - Peak 1 of 1																					
Peak Hour for Entire Intersection Begins at 16:45																					
16:45	0	0	0	1	1	0	0	0	0	0	206	0	4	**3**	213	0	0	0	0	0	214
17:00	0	0	0	0	0	0	0	0	0	0	**229**	0	7	0	**236**	0	0	0	0	0	**236**
17:15	0	0	0	**8**	**8**	0	0	0	**1**	**1**	218	0	7	0	225	0	0	0	0	0	234
17:30	0	0	0	3	3	0	0	0	0	0	224	0	**8**	0	232	0	0	0	0	0	235
Total Volume	0	0	0	12	12	0	0	0	1	1	877	0	26	3	906	0	0	0	0	0	919
% App. Total	0	0	0	100		0	0	0	100		96.8	0	2.9	0.3		0	0	0	0		
PHF	.000	.000	.000	.375	.375	.000	.000	.000	.250	.250	.957	.000	.813	.250	.960	.000	.000	.000	.000	.000	.974
Vehicles	0	0	0	4	4	0	0	0	1	1	876	0	25	3	904	0	0	0	0	0	909
% Vehicles	0	0	0	33.3	33.3	0	0	0	100	100	99.9	0	96.2	100	99.8	0	0	0	0	0	98.9
Heavy Vehicles	0	0	0	8	8	0	0	0	0	0	1	0	1	0	2	0	0	0	0	0	10
% Heavy Vehicles	0	0	0	66.7	66.7	0	0	0	0	0	0.1	0	3.8	0	0.2	0	0	0	0	0	1.1



Bohannon Huston, Inc.

7500 Jefferson Street NE
Albuquerque, NM 87109

File Name : 8B
Site Code : 00000000
Start Date : 7/10/2018
Page No : 5

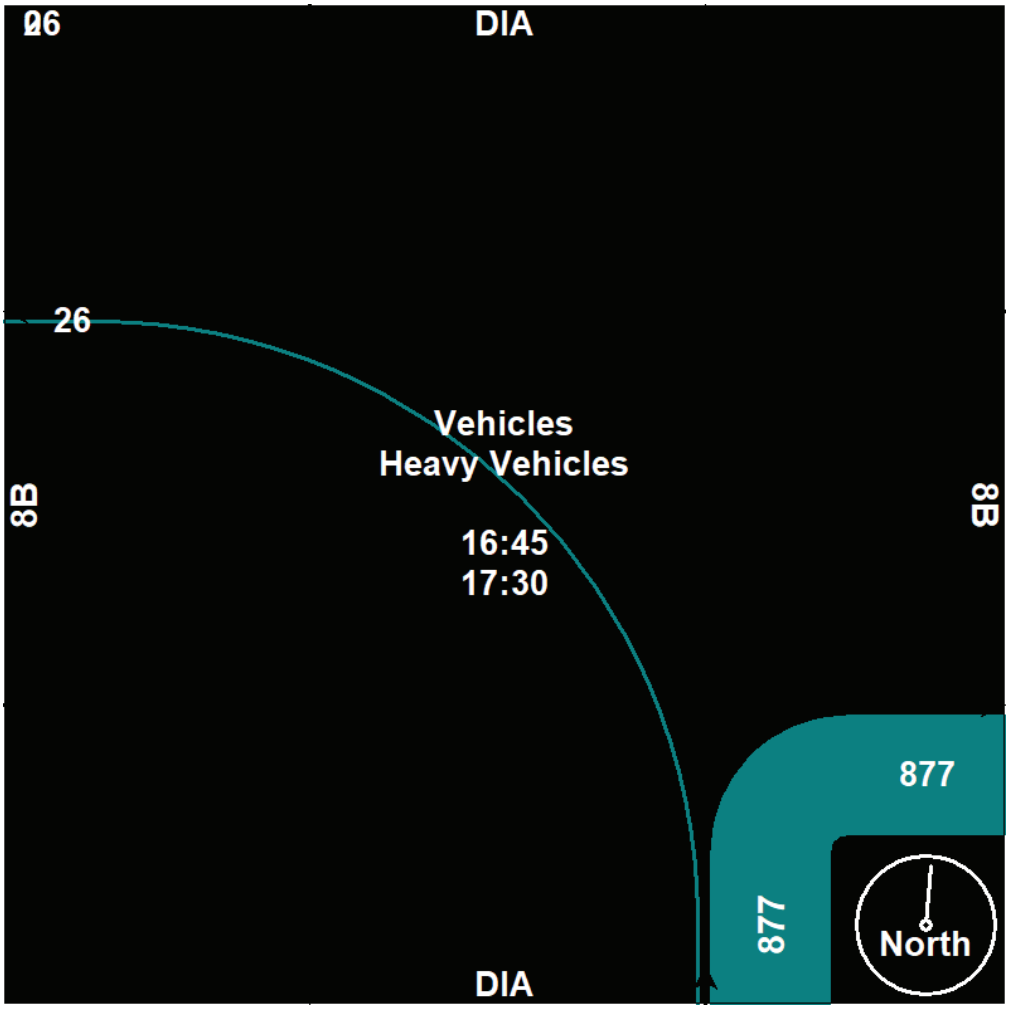

Bohannon Huston, Inc.

7500 Jefferson Street NE
Albuquerque, NM 87109

File Name : 8C_JAMES
Site Code : 00000000
Start Date : 7/11/2018
Page No : 1

Groups Printed- Bikes

	DIA From North					8C From East					DIA From South					8C From West					
Start Time	Right	Thru	Left	Peds	App. Total	Right	Thru	Left	Peds	App. Total	Right	Thru	Left	Peds	App. Total	Right	Thru	Left	Peds	App. Total	Int. Total
*** BREAK ***																					
07:00	0	0	0	0	0	0	1	0	0	1	0	0	0	0	0	0	0	0	0	0	1
07:15	0	0	0	0	0	0	2	0	0	2	0	0	0	0	0	0	0	0	0	0	2
07:30	0	0	0	0	0	0	2	0	0	2	0	0	0	0	0	0	0	0	0	0	2
*** BREAK ***																					
Total	0	0	0	0	0	0	5	0	0	5	0	0	0	0	0	0	0	0	0	0	5
08:00	0	0	0	0	0	0	1	1	0	2	0	0	0	0	0	0	0	0	0	0	2
08:15	0	0	0	0	0	0	4	2	0	6	0	0	0	0	0	0	0	0	0	0	6
08:30	0	0	0	0	0	0	1	1	0	2	0	0	0	0	0	0	0	0	0	0	2
08:45	0	0	0	0	0	0	6	3	0	9	0	0	0	0	0	0	0	0	0	0	9
Total	0	0	0	0	0	0	12	7	0	19	0	0	0	0	0	0	0	0	0	0	19
*** BREAK ***																					
15:15	0	0	0	0	0	0	1	0	0	1	0	0	0	0	0	0	0	0	0	0	1
*** BREAK ***																					
Total	0	0	0	0	0	0	1	0	0	1	0	0	0	0	0	0	0	0	0	0	1
16:00	0	0	0	0	0	0	0	1	0	1	0	0	0	0	0	0	0	0	0	0	1
*** BREAK ***																					
16:30	0	0	0	0	0	0	1	0	0	1	0	0	0	0	0	0	0	0	0	0	1
16:45	0	0	0	0	0	0	0	0	1	1	0	0	0	0	0	0	0	0	0	0	1
Total	0	0	0	0	0	0	1	1	1	3	0	0	0	0	0	0	0	0	0	0	3
*** BREAK ***																					
17:30	0	0	0	0	0	0	0	1	0	1	0	0	0	0	0	0	0	0	0	0	1
17:45	0	0	0	0	0	0	0	1	0	1	0	0	0	0	0	0	0	0	0	0	1
Total	0	0	0	0	0	0	0	2	0	2	0	0	0	0	0	0	0	0	0	0	2
Grand Total	0	0	0	0	0	0	19	10	1	30	0	0	0	0	0	0	0	0	0	0	30
Apprch %	0	0	0	0		0	63.3	33.3	3.3		0	0	0	0		0	0	0	0		
Total %	0	0	0	0	0	0	63.3	33.3	3.3	100	0	0	0	0	0	0	0	0	0	0	

Bohannon Huston, Inc.

7500 Jefferson Street NE
Albuquerque, NM 87109

File Name : 8C_JAMES
Site Code : 00000000
Start Date : 7/11/2018
Page No : 2

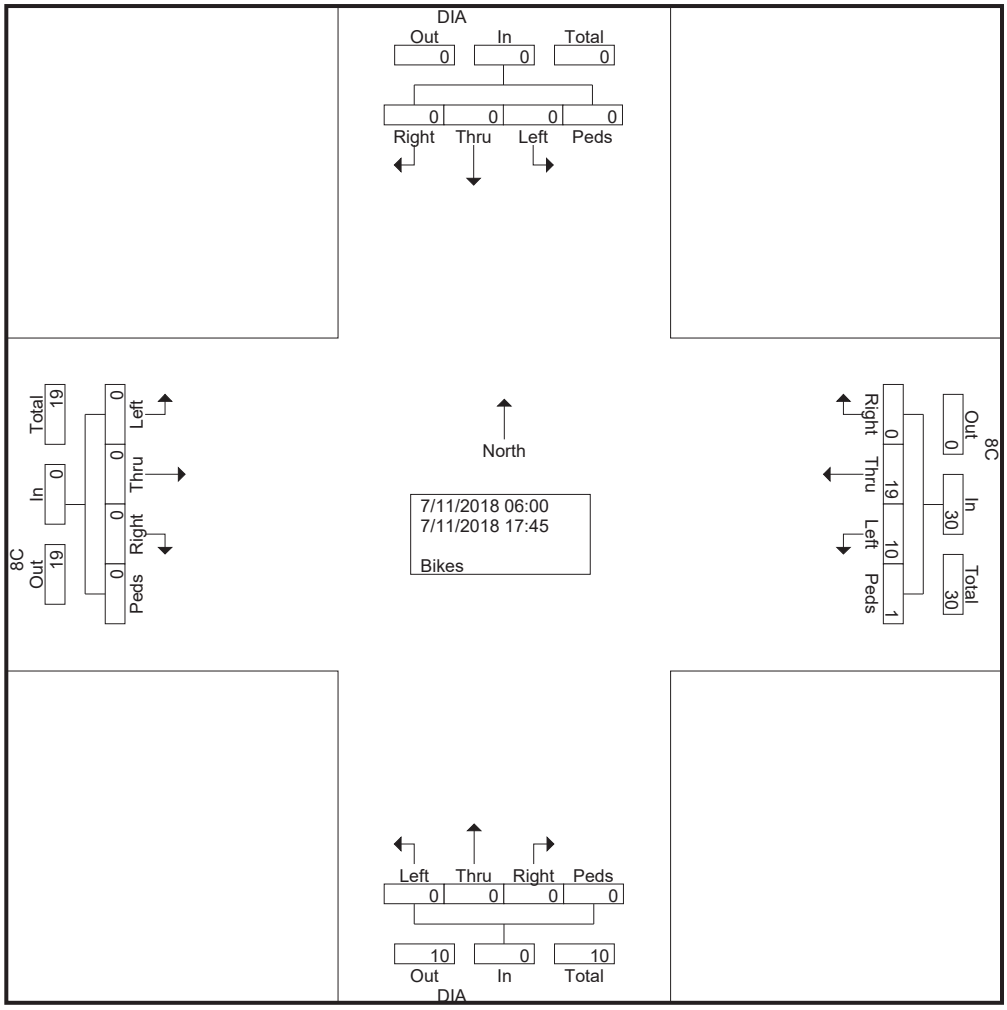

Bohannon Huston, Inc.

7500 Jefferson Street NE
Albuquerque, NM 87109

File Name : 8C_JAMES
Site Code : 00000000
Start Date : 7/11/2018
Page No : 3

	DIA From North					8C From East					DIA From South					8C From West					
Start Time	Right	Thru	Left	Peds	App. Total	Right	Thru	Left	Peds	App. Total	Right	Thru	Left	Peds	App. Total	Right	Thru	Left	Peds	App. Total	Int. Total
Peak Hour Analysis From 06:00 to 11:45 - Peak 1 of 1																					
Peak Hour for Entire Intersection Begins at 08:00																					
08:00	0	0	0	0	0	0	1	1	0	2	0	0	0	0	0	0	0	0	0	0	2
08:15	0	0	0	0	0	0	4	2	0	6	0	0	0	0	0	0	0	0	0	0	6
08:30	0	0	0	0	0	0	1	1	0	2	0	0	0	0	0	0	0	0	0	0	2
08:45	0	0	0	0	0	0	**6**	**3**	0	**9**	0	0	0	0	0	0	0	0	0	0	**9**
Total Volume	0	0	0	0	0	0	12	7	0	19	0	0	0	0	0	0	0	0	0	0	19
% App. Total	0	0	0	0		0	63.2	36.8	0		0	0	0	0		0	0	0	0		
PHF	.000	.000	.000	.000	.000	.000	.500	.583	.000	.528	.000	.000	.000	.000	.000	.000	.000	.000	.000	.000	.528

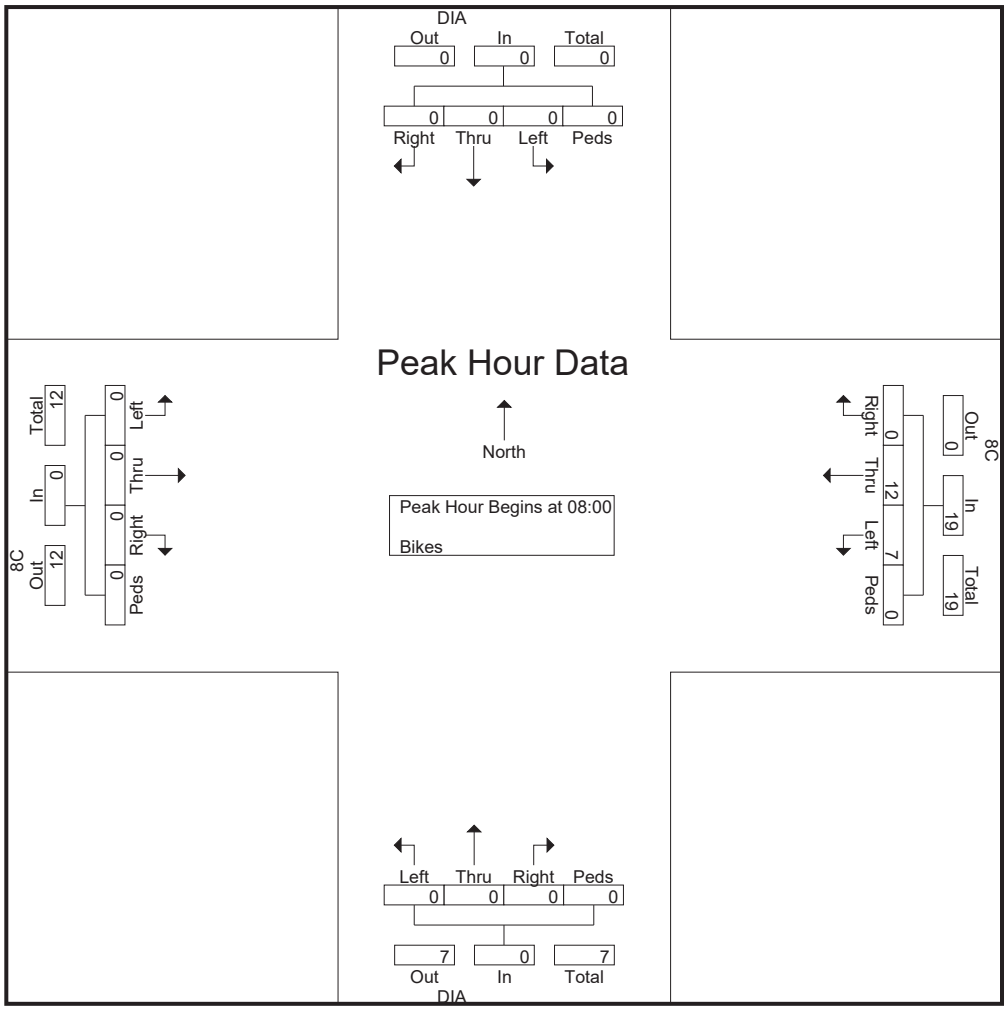

Bohannon Huston, Inc.

7500 Jefferson Street NE
Albuquerque, NM 87109

File Name : 8C_JAMES
Site Code : 00000000
Start Date : 7/11/2018
Page No : 4

	DIA From North					8C From East					DIA From South					8C From West					
Start Time	Right	Thru	Left	Peds	App. Total	Right	Thru	Left	Peds	App. Total	Right	Thru	Left	Peds	App. Total	Right	Thru	Left	Peds	App. Total	Int. Total
Peak Hour Analysis From 12:00 to 17:45 - Peak 1 of 1																					
Peak Hour for Entire Intersection Begins at 16:00																					
16:00	0	0	0	0	0	0	0	**1**	0	**1**	0	0	0	0	0	0	0	0	0	0	**1**
16:15	0	0	0	0	0	0	0	0	0	0	0	0	0	0	0	0	0	0	0	0	0
16:30	0	0	0	0	0	0	**1**	0	0	1	0	0	0	0	0	0	0	0	0	0	1
16:45	0	0	0	0	0	0	0	0	**1**	1	0	0	0	0	0	0	0	0	0	0	1
Total Volume	0	0	0	0	0	0	1	1	1	3	0	0	0	0	0	0	0	0	0	0	3
% App. Total	0	0	0	0		0	33.3	33.3	33.3		0	0	0	0		0	0	0	0		
PHF	.000	.000	.000	.000	.000	.000	.250	.250	.250	.750	.000	.000	.000	.000	.000	.000	.000	.000	.000	.000	.750

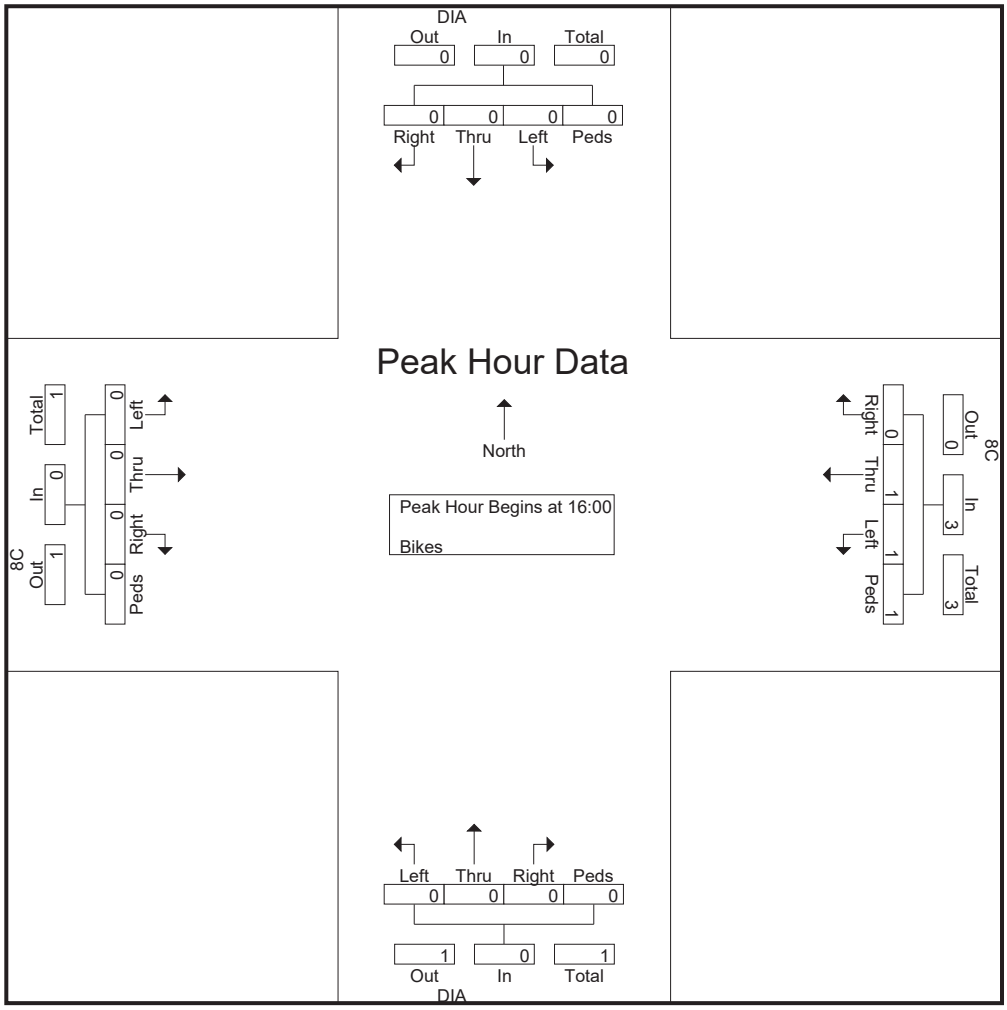

Bohannon Huston, Inc.

7500 Jefferson Street NE
Albuquerque, NM 87109

File Name : 8C_JAMES
Site Code : 00000000
Start Date : 7/11/2018
Page No : 1

Groups Printed- Vehicles - Heavy Vehicles

	DIA From North					8C From East					DIA From South					8C From West					
Start Time	Right	Thru	Left	Peds	App. Total	Right	Thru	Left	Peds	App. Total	Right	Thru	Left	Peds	App. Total	Right	Thru	Left	Peds	App. Total	Int. Total
06:00	0	0	0	0	0	1	96	115	0	212	0	0	0	0	0	0	0	0	0	0	212
06:15	0	0	0	0	0	0	147	148	2	297	0	0	0	0	0	0	0	0	0	0	297
06:30	0	0	0	0	0	0	237	170	1	408	0	0	0	0	0	0	0	0	0	0	408
06:45	0	0	0	0	0	0	286	235	0	521	0	0	0	0	0	0	0	0	0	0	521
Total	0	0	0	0	0	1	766	668	3	1438	0	0	0	0	0	0	0	0	0	0	1438
07:00	0	0	0	0	0	0	272	246	1	519	0	0	0	0	0	0	0	0	0	0	519
07:15	0	0	0	0	0	28	236	185	2	451	0	0	0	0	0	0	0	0	0	0	451
07:30	0	0	0	0	0	0	265	229	3	497	0	0	0	0	0	0	0	0	0	0	497
07:45	0	0	0	0	0	0	232	204	3	439	0	0	0	0	0	0	0	0	0	0	439
Total	0	0	0	0	0	28	1005	864	9	1906	0	0	0	0	0	0	0	0	0	0	1906
08:00	0	0	0	0	0	0	163	191	1	355	0	0	0	0	0	0	0	0	0	0	355
08:15	0	0	0	0	0	0	130	147	2	279	0	0	0	0	0	0	0	0	0	0	279
08:30	0	0	0	0	0	0	112	133	4	249	0	0	0	0	0	0	0	0	0	0	249
08:45	0	0	0	0	0	0	101	110	4	215	0	0	0	0	0	0	0	0	0	0	215
Total	0	0	0	0	0	0	506	581	11	1098	0	0	0	0	0	0	0	0	0	0	1098
*** BREAK ***																					
15:00	0	0	0	0	0	0	26	39	0	65	0	0	0	0	0	0	0	0	0	0	65
15:15	0	0	0	0	0	0	26	46	0	72	0	0	0	0	0	0	0	0	0	0	72
15:30	0	0	0	0	0	0	21	34	0	55	0	0	0	0	0	0	0	0	0	0	55
15:45	0	0	0	0	0	0	27	33	0	60	0	0	0	0	0	0	0	0	0	0	60
Total	0	0	0	0	0	0	100	152	0	252	0	0	0	0	0	0	0	0	0	0	252
16:00	0	0	0	0	0	0	22	29	0	51	0	0	0	0	0	0	0	0	0	0	51
16:15	0	0	0	0	0	0	17	23	0	40	0	0	0	0	0	0	0	0	0	0	40
16:30	0	0	0	0	0	0	21	21	1	43	0	0	0	0	0	0	0	0	0	0	43
16:45	0	0	0	0	0	1	22	30	8	61	0	0	0	0	0	0	0	0	0	0	61
Total	0	0	0	0	0	1	82	103	9	195	0	0	0	0	0	0	0	0	0	0	195
17:00	0	0	0	0	0	0	29	24	2	55	0	0	0	0	0	0	0	0	0	0	55
17:15	0	0	0	0	0	0	14	13	12	39	0	0	0	0	0	0	0	0	0	0	39
17:30	0	0	0	0	0	0	13	26	3	42	0	0	0	0	0	0	0	0	0	0	42
17:45	0	0	0	0	0	0	9	14	1	24	0	0	0	0	0	0	0	0	0	0	24
Total	0	0	0	0	0	0	65	77	18	160	0	0	0	0	0	0	0	0	0	0	160
Grand Total	0	0	0	0	0	30	2524	2445	50	5049	0	0	0	0	0	0	0	0	0	0	5049
Apprch %	0	0	0	0		0.6	50	48.4	1		0	0	0	0		0	0	0	0		
Total %	0	0	0	0	0	0.6	50	48.4	1	100	0	0	0	0	0	0	0	0	0	0	
Vehicles	0	0	0	0	0	30	2524	2444	37	5035	0	0	0	0	0	0	0	0	0	0	5035
% Vehicles	0	0	0	0	0	100	100	100	74	99.7	0	0	0	0	0	0	0	0	0	0	99.7
Heavy Vehicles	0	0	0	0	0	0	0	1	13	14	0	0	0	0	0	0	0	0	0	0	14
% Heavy Vehicles	0	0	0	0	0	0	0	0	26	0.3	0	0	0	0	0	0	0	0	0	0	0.3

Bohannon Huston, Inc.

7500 Jefferson Street NE
Albuquerque, NM 87109

File Name : 8C_JAMES
Site Code : 00000000
Start Date : 7/11/2018
Page No : 2

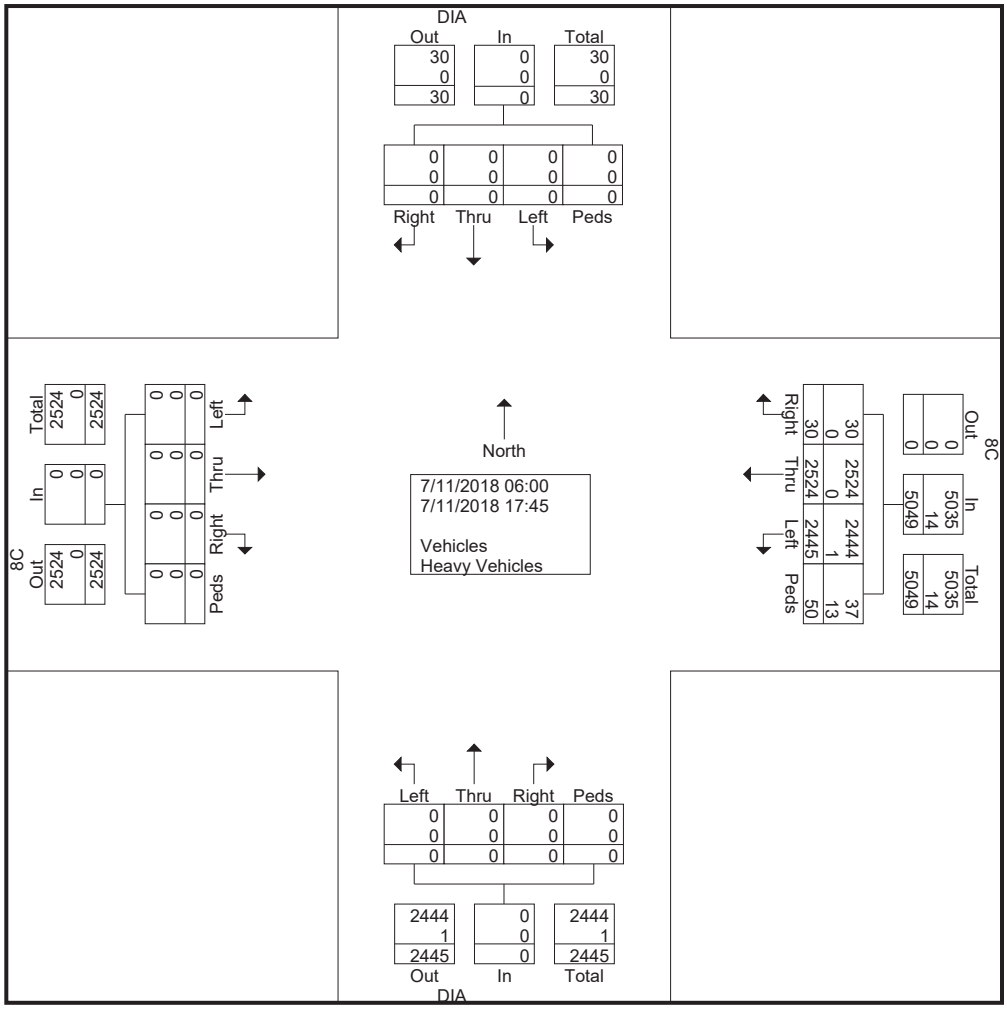

Bohannon Huston, Inc.

7500 Jefferson Street NE
Albuquerque, NM 87109

File Name : 8C_JAMES
Site Code : 00000000
Start Date : 7/11/2018
Page No : 3

	DIA From North					8C From East					DIA From South					8C From West					
Start Time	Right	Thru	Left	Peds	App. Total	Right	Thru	Left	Peds	App. Total	Right	Thru	Left	Peds	App. Total	Right	Thru	Left	Peds	App. Total	Int. Total
Peak Hour Analysis From 06:00 to 11:45 - Peak 1 of 1																					
Peak Hour for Entire Intersection Begins at 06:45																					
06:45	0	0	0	0	0	0	**286**	235	0	**521**	0	0	0	0	0	0	0	0	0	0	**521**
07:00	0	0	0	0	0	0	272	**246**	1	519	0	0	0	0	0	0	0	0	0	0	519
07:15	0	0	0	0	0	**28**	236	185	2	451	0	0	0	0	0	0	0	0	0	0	451
07:30	0	0	0	0	0	0	265	229	**3**	497	0	0	0	0	0	0	0	0	0	0	497
Total Volume	0	0	0	0	0	28	1059	895	6	1988	0	0	0	0	0	0	0	0	0	0	1988
% App. Total	0	0	0	0		1.4	53.3	45	0.3		0	0	0	0		0	0	0	0		
PHF	.000	.000	.000	.000	.000	.250	.926	.910	.500	.954	.000	.000	.000	.000	.000	.000	.000	.000	.000	.000	.954
Vehicles	0	0	0	0	0	28	1059	895	4	1986	0	0	0	0	0	0	0	0	0	0	1986
% Vehicles	0	0	0	0	0	100	100	100	66.7	99.9	0	0	0	0	0	0	0	0	0	0	99.9
Heavy Vehicles	0	0	0	0	0	0	0	0	2	2	0	0	0	0	0	0	0	0	0	0	2
% Heavy Vehicles	0	0	0	0	0	0	0	0	33.3	0.1	0	0	0	0	0	0	0	0	0	0	0.1



Bohannon Huston, Inc.

7500 Jefferson Street NE
Albuquerque, NM 87109

File Name : 8C_JAMES
Site Code : 00000000
Start Date : 7/11/2018
Page No : 4

	DIA From North					8C From East					DIA From South					8C From West					
Start Time	Right	Thru	Left	Peds	App. Total	Right	Thru	Left	Peds	App. Total	Right	Thru	Left	Peds	App. Total	Right	Thru	Left	Peds	App. Total	Int. Total
Peak Hour Analysis From 12:00 to 17:45 - Peak 1 of 1																					
Peak Hour for Entire Intersection Begins at 15:00																					
15:00	0	0	0	0	0	0	26	39	0	65	0	0	0	0	0	0	0	0	0	0	65
15:15	0	0	0	0	0	0	26	**46**	0	**72**	0	0	0	0	0	0	0	0	0	0	**72**
15:30	0	0	0	0	0	0	21	34	0	55	0	0	0	0	0	0	0	0	0	0	55
15:45	0	0	0	0	0	0	**27**	33	0	60	0	0	0	0	0	0	0	0	0	0	60
Total Volume	0	0	0	0	0	0	100	152	0	252	0	0	0	0	0	0	0	0	0	0	252
% App. Total	0	0	0	0		0	39.7	60.3	0		0	0	0	0		0	0	0	0		
PHF	.000	.000	.000	.000	.000	.000	.926	.826	.000	.875	.000	.000	.000	.000	.000	.000	.000	.000	.000	.000	.875
Vehicles	0	0	0	0	0	0	100	152	0	252	0	0	0	0	0	0	0	0	0	0	252
% Vehicles	0	0	0	0	0	0	100	100	0	100	0	0	0	0	0	0	0	0	0	0	100
Heavy Vehicles	0	0	0	0	0	0	0	0	0	0	0	0	0	0	0	0	0	0	0	0	0
% Heavy Vehicles	0	0	0	0	0	0	0	0	0	0	0	0	0	0	0	0	0	0	0	0	0

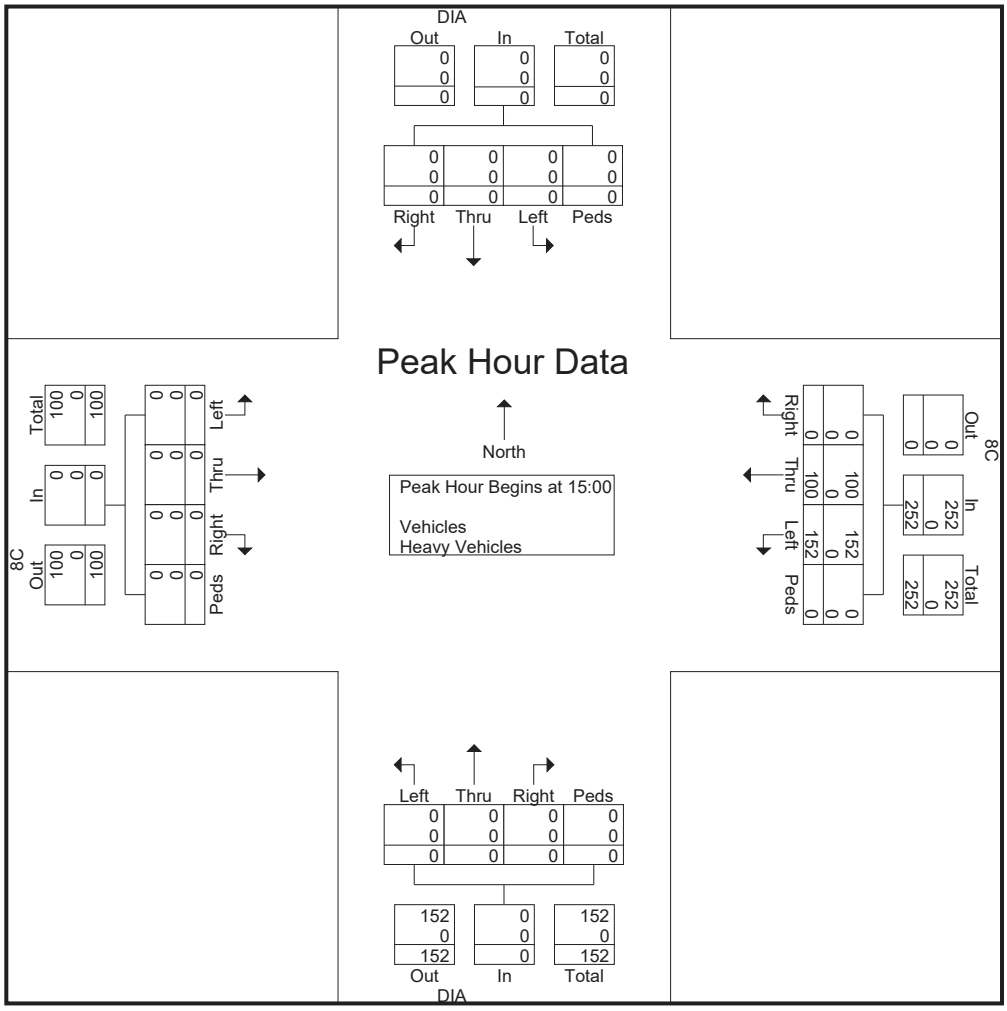

APPENDIX B
2018 EXISTING INTERSECTION CAPACITY ANALYSIS

Appendix B Listing – 2018 Existing Intersection Capacity Analysis

Synchro Certification Statement
Required HCM Data, Potential Data Sources and Default Values listing
Diamond & Sigma AM
Diamond & Eniwetok AM
Diamond & Embudo AM
Diamond & West Jemez AM
Diamond & Sigma PM
Diamond & Eniwetok PM
Diamond & Embudo PM
Diamond & West Jemez PM
Diamond & Pajarito Roundabout AM
Diamond & Pajarito Roundabout PM
Diamond & Pajarito Unsignalized AM
Diamond & South Drive AM
Diamond & Grable AM
Diamond & Coronado AM
Diamond & Pajarito Unsignalized PM
Diamond & South Drive PM
Diamond & Grable PM
Diamond & Coronado PM

Trafficware®

Certificate of Validation

Traffic Signal Timing, Capacity Analysis, and Simulation

Synchro

Synchro is a macroscopic analysis and optimization software application used by engineers to assess the traffic and environmental effects of transportation projects.

Synchro supports the Highway Capacity Manual's methodology (2000, 2010, and 6th Ed. methods) published by the Transportation Research Board (TRB) of the National Academies of Science in the United States for signalized intersections and roundabouts. Synchro incorporates the concepts, guidelines and computational procedures of the Highway Capacity Manual.

All Synchro application results are verified via a technical reference library of formulas provided by the TRB. This includes validation and accuracy of the data, content of all displays, and verification of system outputs through QA/QC.

X _____

Jeff Cornelius, Director of Software Development

© 2018 Trafficware LLC. All Rights Reserved. Trafficware, Synchro, and SimTraffic are registered trademarks of Trafficware LLC.

Required Input Data, Potential Data Sources, and Default Values for Motorized Vehicle Analysis Exhibit 19-11 Sixth Edition of the Highway Capacity Manual, pps. 19-23 and 19-24				
Required Data and Units	**Basis**	**Potential Data Source(s)**	**Suggested Default Value**	**Notes**
Traffic Characteristics				
Demand flow rate (veh/h)	M	Field data, past counts	Must be provided	Actual traffic counts plus growth factors for future year analyses
Right-turn-on-red flow rate (veh/h)	A	Field data, past counts	0 veh/h	0
Percentage heavy vehicles (%)	MG	Field data, past counts	3%	Actual traffic counts, no adjustments for traffic growth to be conservative
Peak hour factor (decimal)	I	Field data, analyst judgement	Hourly data and 0.25-h analysis period: Total entering volume greater than 1,000 veh/h, 0.92 Total entering volume less than 1,000 veh/h 0.90, Otherwise 1.00	Actual traffic counts, no adjustments for traffic growth to be conservative
Platoon ratio (decimal)	MG	Field data, analyst judgement	See discussion	Calculated by Synchro based on signal timing inputs and cycle length per HCM procedures
Upstream filtering adjustment factor (decimal)	MG	Field data, analyst judgement	1.0	Calculated by Synchro per HCM procedures
Initial queue (veh)	MG	Field data, analyst judgement	Must be provided	Set a zero, as at the beginning of the peak hour it was assumed there was no queue, though it does build througout the peak hour to be substantial
Base saturation flow rate (pc/h/ln)	MG	Field data, analyst judgement	Metro pop. greater than 250,000: 1,900 pc/h/ln, Otherwise 1,750 pc/h/ln	1,900 veh/h was used as it was considered that drivers are commuter who are familiar with the area and who all have experience in larger metro areas (like Albuquerque)
Lane utilization adjustment factor (decimal)	MG	Field data, analyst judgement	See discussion	Calculated by Synchro using HCM procedures, except at Embudo where it was modified to reflect that most drivers were in the outside right turn lane to be able to access the right turn lanes at the West Jemez road intersection
Pedestrian flow rate (p/h)	A	Field data, past counts	Must be provided	From actual counts
Bicycle flow rate (bicycles/h)	A	Field data, past counts	Must be provided	From actual counts
On-street parking maneuver rate (veh/h)	MG	Field data, analyst judgement	See discussion	n/a
Local bus stopping rate (buses/h)	A	Field data, analyst judgement	CBD bus stop: 12 buses/h Non-CBD bus stop: 2 buses/h	n/a
Unsignalized movement delay (s)	M	Field data	See discussion	No unsignalized movements at signalized intersections
Geometric Design				
Number of lanes (ln)	M	Field data, aerial photo	Must be provided	Determined from aerial
Average lane width (ft)	MG	Field data, aerial photo	12 ft	Estimated from aerial
Number of receiving lanes (ln)	A	Field data, aerial photo	Must be provided	Determined from aerial
Turn bay length (ft)	MG	Field data, aerial photo	Must be provided	Determined from aerial
Presence of on-street parking	MG	Field data, aerial photo	Must be provided	n/a
Approach grade (%)	A	Field data	Flat approach: 0% Moderate grade on approach: 3% Steep grade on approach: 6%	Flat approach based on site visit
Signal Control				
Type of signal control	I	Field data	Must be provided	Based on site visit
Phase sequence	A	Field data	Must be provided	Based on site visit

Required Data and Units	Basis	Potential Data Source(s)	Suggested Default Value	Notes
Left-turn operational mode	A	Field data	Must be provided	Based on site visit
Dallas left-turn phasing option	A	Field data	Dictated by local use	n/a
Passage time (s) (if actuated)	P	Field data	2.0 s (presence detection)	3.0 s, Synchro default
Maximum green (s) (if actuated)	P	Field data	Major-street through movement: 50 s Minor-street thorugh movement: 30 s Left-turn movement: 20 s	Based on Synchro optimization procedures
Green duration (s) (if pretimed)	P	Field data	Major-street through movement: 50 s Minor-street thorugh movement: 30 s Left-turn movement: 20 s	Based on Synchro optimization procedures
Minimum green (s)	P	Field data	Major-street through movement: 10 s Minor-street thorugh movement: 8 sLeft-turn movement: 6 s	Based on Synchro optimization procedures
Yellow change + red clearance (s)*	P	Field data	4.0 s	4.5 s, Synchro default
Walk (s)	P	Field data	Actuated: 7.0 s Pretimed: green interval minuse pedestrian clear	7.0 s, Synchro default
Pedestrian clear (s)	P	Field data	Based on 3.5-ft/s walking speed	Based on Synchro defaults based on HCM procedures
Phase recall (if actuated)	P	Field data	No recall	None
Dual entry (if actuated)	P	Field data	Not enabled (i.e., use single entry)	Synchro defaults per HCM procedures
Simultaneous gap-out (if actuated)	A	Field data	Enabled	Synchro defaults per HCM procedures
Cycle length (if pretimed)	I	Field data	See discussion	Used 90 seconds for existing, allowed Synchro to optimize for growth scenarios
Other Data				
Analysis period duration (h)	I	Set by analyst	0.25 h	0.25 h
Speed limit (mi/h)	A	Field data, road inventory	Must be provided	30 MPH
Stop-line detector length (ft) and detection mode (if actuated)	MG	Field data	40 ft, presence detection mode	40 ft
Area type (CBD, non-CBD)	I	Analyst judgment	Must be provided	non-CBD
Notes: M - movement: one value for each left-turn, through, and right-turn movement.				
A = approach: one value or condition for the intersection approach.				
MG = movement group: one value for each turn movement with exclusive turn lanes and one value for the through movement (inclusive of any turn movements in a shared lane).				
I = intersection: one value or condition for the intersection.				
P = phase: one value or condition for each signal phase.				
CBD = central business district; val. = volume; pop. = population.				
* Specific values of yellow change and red clearance should be determined by local guidelin				

Required Additional Input Data, Potential Data Sources, and Default Values for Motorized Vehicle Analysis with Coordinated Signal Control

Exhibit 19-12 Sixth Edition of the Highway Capacity Manual, p. 19-24

Potential Data

Required Data and Units	Basis	Source(s)	Suggested Default Value	Notes
Cycle length (s)	I	Field Data	See discussion	Used 90 seconds for existing, allowed Synchro to optimize for growth scenarios
Phase splits (s) (if actuated)	P	Field Data	See discussion	Synchro optimiziation
Offset (s)	I	Field Data	Equal to travel time in Phase 2 direction**	Synchro optimiziation
Offset reference point (s)	I	Field Data	End of green fpor Phase 2**	Synchro default for N/S coordination
Force mode (if actuated)	I	Field Data	Fixed	Fixed
Notes: I = intersection: one value or condition for the intersection.				
P = phase: one value or condition for each signal phase.				
** Assumes Phase 2 is the reference phase. Substitute 6 if Phase 6 is the reference phase.				

Required Input Data, Potential Data Sources, and Default Values for Roundabout Motorized Vehicle Analysis			
Exhibit 22-9 Sixth Edition of the Highway Capacity Manual, p. 22-14			
		Potential Data	
Required Data and Units	**Potential Data Source(s)**	**Suggested Default Value**	**Notes**
Geometric Data			
Number and configuration of lanes on each approach	Design plans, road inventory	Must be provided	Used aerial to determine
Demand Data			
Hourly turning movement demand volume (veh/h) AND peak hour factor OR Hourly turning movement demand flow rate (veh/h)	Field data, modeling	Must be provided	Actual traffic counts plus growth factors for future year analyses
Analysis period length (min)	Set by analyst	15 min (0.25 h)	15 min
Peak hour factor (decimal)	Field data	0.92	Actual from traffic counts, no adjustments for traffic growth to be conservative
Heavy vehicle percentage (%)	Field data	3%	Actual from traffic counts, no adjustments for traffic growth to be conservative
Lane Utilization	Field data	Left-through + through-right: % traffic in left lane: 0.47* % traffic in right lane: 0.53* Left-through-right + right: % traffic in left lane: 0.47* % traffic in right lane: 0.53* Left + left-through-right: % traffic in left lane: 0.53* % traffic in right lane: 0.47*	Used 1.0 as each movement has their own lane, no need to use more than one lane
Note: *These values are generally consistent with observed values for through movements at signalized intersections. These values should be applied with care, particularly under conditions estimated to be near capacity			

Required Input Data, Potential Data Sources, and Default Values for Two-Way Stop Controlled Motorized Vehicle Analysis			
Exhibit 20-5 Sixth Edition of the Highway Capacity Manual, p. 20-10			
		Potential Data	
Required Data and Units	**Potential Data Source(s)**	**Suggested Default Value**	**Notes**
Geometric Data			
Number and configuration of lanes on each approach	Design plans, road inventory	Must be provided	Used aerial to determine
Approach grades	Design plans, road inventory	0%	Site visit, 0%
Special geometric factors such as: Unique channelization aspects Existence of two-way left-turn lane or raised or striped median storage (or both) Existence of upstream signals	Design plans, road inventory	Must be provided	Used aerial to determine
Demand Data			
Hourly turning movement demand volume (veh/h) AND peak hour factor OR Hourly turning movement demand flow rate (veh/h)	Field data, modeling	Must be provided	Actual traffic counts plus growth factors for future year analyses
Analysis period length (min)	Set by analyst	15 min (0.25 h)	15 min
Peak hour factor (decimal)	Field data	0.92	Actual from traffic counts, no adjustments for traffic growth to be conservative
Heavy vehicle percentage (%)	Field data	3%	Actual from traffic counts, no adjustments for traffic growth to be conservative
Saturation flow rate for major-street through movement (for analysis of shared or short major-street , left-turn lanes)	Field data	1,800 veh/h	1,900 veh/h as drivers were considered to be familiar with area due to daily use
Saturation flow rate for major-street right-turn movement (for analysis of shared or short major-street , left-turn lanes)	Field data	1,500 veh/h	1,900 veh/h as drivers were considered to be familiar with area due to daily use



Movement	EBL	EBT	EBR	WBL	WBT	WBR	NBL	NBT	NBR	SBL	SBT	SBR
Lane Configurations												
Traffic Volume (veh/h)	5	1	6	17	0	15	6	269	37	51	515	54
Future Volume (veh/h)	5	1	6	17	0	15	6	269	37	51	515	54
Initial Q (Qb), veh	0	0	0	0	0	0	0	0	0	0	0	0
Ped-Bike Adj(A_pbT)	0.98		0.96	0.98		0.94	1.00		0.97	1.00		0.96
Parking Bus, Adj	1.00	1.00	1.00	1.00	1.00	1.00	1.00	1.00	1.00	1.00	1.00	1.00
Work Zone On Approach		No			No			No			No	
Adj Sat Flow, veh/h/ln	1648	1648	1648	1870	1870	1870	1870	1870	1870	1870	1870	1870
Adj Flow Rate, veh/h	6	1	7	20	0	17	7	313	43	60	606	64
Peak Hour Factor	0.85	0.85	0.85	0.86	0.86	0.86	0.86	0.86	0.86	0.85	0.85	0.85
Percent Heavy Veh, %	17	17	17	2	2	2	2	2	2	2	2	2
Cap, veh/h	106	9	147	117	0	163	499	1009	139	755	1112	117
Arrive On Green	0.11	0.11	0.11	0.11	0.00	0.11	0.01	0.63	0.63	0.05	0.67	0.67
Sat Flow, veh/h	15	81	1346	48	0	1491	1781	1602	220	1781	1656	175
Grp Volume(v), veh/h	7	0	7	20	0	17	7	0	356	60	0	670
Grp Sat Flow(s),veh/h/ln	95	0	1346	48	0	1491	1781	0	1822	1781	0	1831
Q Serve(g_s), s	0.0	0.0	0.3	0.2	0.0	0.7	0.1	0.0	5.8	0.7	0.0	12.2
Cycle Q Clear(g_c), s	7.0	0.0	0.3	7.0	0.0	0.7	0.1	0.0	5.8	0.7	0.0	12.2
Prop In Lane	0.86		1.00	1.00		1.00	1.00		0.12	1.00		0.10
Lane Grp Cap(c), veh/h	114	0	147	117	0	163	499	0	1147	755	0	1230
V/C Ratio(X)	0.06	0.00	0.05	0.17	0.00	0.10	0.01	0.00	0.31	0.08	0.00	0.54
Avail Cap(c_a), veh/h	377	0	429	406	0	475	912	0	1147	1094	0	1230
HCM Platoon Ratio	1.00	1.00	1.00	1.00	1.00	1.00	1.00	1.00	1.00	1.00	1.00	1.00
Upstream Filter(I)	1.00	0.00	1.00	1.00	0.00	1.00	1.00	0.00	1.00	1.00	0.00	1.00
Uniform Delay (d), s/veh	26.0	0.0	25.6	32.1	0.0	25.8	4.9	0.0	5.5	3.6	0.0	5.5
Incr Delay (d2), s/veh	0.2	0.0	0.1	0.7	0.0	0.3	0.0	0.0	0.7	0.0	0.0	1.7
Initial Q Delay(d3),s/veh	0.0	0.0	0.0	0.0	0.0	0.0	0.0	0.0	0.0	0.0	0.0	0.0
%ile BackOfQ(95%),veh/ln	0.2	0.0	0.2	0.6	0.0	0.4	0.0	0.0	3.4	0.3	0.0	6.8
Unsig. Movement Delay, s/veh												
LnGrp Delay(d),s/veh	26.2	0.0	25.8	32.8	0.0	26.1	4.9	0.0	6.2	3.7	0.0	7.2
LnGrp LOS	C	A	C	C	A	C	A	A	A	A	A	A
Approach Vol, veh/h		14			37			363			730	
Approach Delay, s/veh		26.0			29.7			6.2			6.9	
Approach LOS		C			C			A			A	

Timer - Assigned Phs	1	2		4	5	6		8				
Phs Duration (G+Y+Rc), s	7.8	45.0		11.6	5.1	47.7		11.6				
Change Period (Y+Rc), s	4.5	4.5		4.5	4.5	4.5		4.5				
Max Green Setting (Gmax), s	15.5	40.5		20.5	15.5	40.5		20.5				
Max Q Clear Time (g_c+I1), s	2.7	7.8		9.0	2.1	14.2		9.0				
Green Ext Time (p_c), s	0.1	2.4		0.0	0.0	5.2		0.1				

Intersection Summary			
HCM 6th Ctrl Delay		7.6	
HCM 6th LOS		A	



Movement	EBL	EBT	EBR	WBL	WBT	WBR	NBL	NBT	NBR	SBL	SBT	SBR
Lane Configurations												
Traffic Volume (veh/h)	3	1	7	51	1	57	21	218	35	30	585	219
Future Volume (veh/h)	3	1	7	51	1	57	21	218	35	30	585	219
Initial Q (Qb), veh	0	0	0	0	0	0	0	0	0	0	0	0
Ped-Bike Adj(A_pbT)	0.96		0.91	0.95		1.00	1.00		1.00	0.99		0.99
Parking Bus, Adj	1.00	1.00	1.00	1.00	1.00	1.00	1.00	1.00	1.00	1.00	1.00	1.00
Work Zone On Approach		No			No			No			No	
Adj Sat Flow, veh/h/ln	1870	1870	1870	1870	1870	1870	1870	1870	1870	1870	1870	1870
Adj Flow Rate, veh/h	3	1	8	59	1	0	26	266	0	37	713	267
Peak Hour Factor	0.86	0.86	0.86	0.86	0.86	0.86	0.82	0.82	0.82	0.82	0.82	0.82
Percent Heavy Veh, %	2	2	2	2	2	2	2	2	2	2	2	2
Cap, veh/h	200	53	136	237	3		425	1217		839	1233	1033
Arrive On Green	0.09	0.09	0.09	0.09	0.09	0.00	0.03	0.65	0.00	0.04	0.66	0.66
Sat Flow, veh/h	1048	557	1436	1291	33	1585	1781	1870	1585	1781	1870	1567
Grp Volume(v), veh/h	4	0	8	60	0	0	26	266	0	37	713	267
Grp Sat Flow(s),veh/h/ln	1605	0	1436	1323	0	1585	1781	1870	1585	1781	1870	1567
Q Serve(g_s), s	0.0	0.0	0.3	2.6	0.0	0.0	0.3	3.6	0.0	0.4	13.1	4.4
Cycle Q Clear(g_c), s	0.1	0.0	0.3	2.7	0.0	0.0	0.3	3.6	0.0	0.4	13.1	4.4
Prop In Lane	0.75		1.00	0.98		1.00	1.00		1.00	1.00		1.00
Lane Grp Cap(c), veh/h	253	0	136	240	0		425	1217		839	1233	1033
V/C Ratio(X)	0.02	0.00	0.06	0.25	0.00		0.06	0.22		0.04	0.58	0.26
Avail Cap(c_a), veh/h	595	0	473	554	0		817	1217		1215	1233	1033
HCM Platoon Ratio	1.00	1.00	1.00	1.00	1.00	1.00	1.00	1.00	1.00	1.00	1.00	1.00
Upstream Filter(I)	1.00	0.00	1.00	1.00	0.00	0.00	1.00	1.00	0.00	1.00	1.00	1.00
Uniform Delay (d), s/veh	25.6	0.0	25.7	26.8	0.0	0.0	4.6	4.4	0.0	3.2	5.8	4.4
Incr Delay (d2), s/veh	0.0	0.0	0.2	0.5	0.0	0.0	0.1	0.4	0.0	0.0	2.0	0.6
Initial Q Delay(d3),s/veh	0.0	0.0	0.0	0.0	0.0	0.0	0.0	0.0	0.0	0.0	0.0	0.0
%ile BackOfQ(95%),veh/ln	0.1	0.0	0.2	1.5	0.0	0.0	0.1	2.0	0.0	0.2	7.5	2.1
Unsig. Movement Delay, s/veh												
LnGrp Delay(d),s/veh	25.6	0.0	25.8	27.3	0.0	0.0	4.6	4.8	0.0	3.2	7.8	5.0
LnGrp LOS	C	A	C	C	A		A	A		A	A	A
Approach Vol, veh/h		12			60	A		292	A		1017	
Approach Delay, s/veh		25.8			27.3			4.8			6.9	
Approach LOS		C			C			A			A	

Timer - Assigned Phs	1	2		4	5	6		8				
Phs Duration (G+Y+Rc), s	6.9	45.0		10.4	6.3	45.6		10.4				
Change Period (Y+Rc), s	4.5	4.5		4.5	4.5	4.5		4.5				
Max Green Setting (Gmax), s	15.5	40.5		20.5	15.5	40.5		20.5				
Max Q Clear Time (g_c+I1), s	2.4	5.6		2.3	2.3	15.1		4.7				
Green Ext Time (p_c), s	0.0	1.7		0.0	0.0	6.6		0.2				

Intersection Summary		
HCM 6th Ctrl Delay		7.5
HCM 6th LOS		A

Notes

Unsignalized Delay for [NBR, WBR] is excluded from calculations of the approach delay and intersection delay.



Movement	WBL	WBR	NBT	NBR	SBL	SBT
Lane Configurations						
Traffic Volume (veh/h)	22	17	184	20	54	933
Future Volume (veh/h)	22	17	184	20	54	933
Initial Q (Qb), veh	0	0	0	0	0	0
Ped-Bike Adj(A_pbT)	1.00	1.00		0.97	1.00	
Parking Bus, Adj	1.00	1.00	1.00	1.00	1.00	1.00
Work Zone On Approach	No		No			No
Adj Sat Flow, veh/h/ln	1870	1870	1870	1870	1870	1870
Adj Flow Rate, veh/h	30	23	204	22	60	1037
Peak Hour Factor	0.74	0.74	0.90	0.90	0.90	0.90
Percent Heavy Veh, %	2	2	2	2	2	2
Cap, veh/h	81	72	1357	145	1049	1554
Arrive On Green	0.05	0.05	0.54	0.54	0.23	0.83
Sat Flow, veh/h	1781	1585	3414	267	1781	1870
Grp Volume(v), veh/h	30	23	77	149	60	1037
Grp Sat Flow(s),veh/h/ln	1781	1585	954	1811	1781	1870
Q Serve(g_s), s	1.2	1.0	2.9	3.0	0.0	15.3
Cycle Q Clear(g_c), s	1.2	1.0	2.9	3.0	0.0	15.3
Prop In Lane	1.00	1.00		0.15	1.00	
Lane Grp Cap(c), veh/h	81	72	518	984	1049	1554
V/C Ratio(X)	0.37	0.32	0.15	0.15	0.06	0.67
Avail Cap(c_a), veh/h	505	449	518	984	1049	1554
HCM Platoon Ratio	1.00	1.00	1.00	1.00	1.00	1.00
Upstream Filter(I)	1.00	1.00	1.00	1.00	1.00	1.00
Uniform Delay (d), s/veh	33.7	33.6	8.2	8.3	3.4	2.3
Incr Delay (d2), s/veh	2.8	2.5	0.6	0.3	0.0	2.3
Initial Q Delay(d3),s/veh	0.0	0.0	0.0	0.0	0.0	0.0
%ile BackOfQ(95%),veh/ln	1.0	0.8	1.1	2.0	0.4	4.0
Unsig. Movement Delay, s/veh						
LnGrp Delay(d),s/veh	36.5	36.2	8.8	8.6	3.5	4.6
LnGrp LOS	D	D	A	A	A	A
Approach Vol, veh/h	53		226			1097
Approach Delay, s/veh	36.4		8.7			4.6
Approach LOS	D		A			A

Timer - Assigned Phs	1	2			6	8
Phs Duration (G+Y+Rc), s	20.9	44.0			64.9	7.8
Change Period (Y+Rc), s	4.5	4.5			4.5	4.5
Max Green Setting (Gmax), s	16.4	39.5			60.4	20.6
Max Q Clear Time (g_c+I1), s	2.0	5.0			17.3	3.2
Green Ext Time (p_c), s	0.1	1.4			12.0	0.1

Intersection Summary	
HCM 6th Ctrl Delay	6.5
HCM 6th LOS	A



Movement	EBT	EBR	WBL	WBT	NBL	NBR
Lane Configurations						
Traffic Volume (veh/h)	115	157	895	1059	13	176
Future Volume (veh/h)	115	157	895	1059	13	176
Initial Q (Qb), veh	0	0	0	0	0	0
Ped-Bike Adj(A_pbT)		0.94	1.00		1.00	1.00
Parking Bus, Adj	1.00	1.00	1.00	1.00	1.00	1.00
Work Zone On Approach	No			No	No	
Adj Sat Flow, veh/h/ln	1870	1870	1870	1870	1870	1870
Adj Flow Rate, veh/h	126	173	942	1115	15	210
Peak Hour Factor	0.91	0.91	0.95	0.95	0.84	0.84
Percent Heavy Veh, %	2	2	2	2	2	2
Cap, veh/h	521	725	1114	1916	1107	1793
Arrive On Green	0.15	0.15	0.32	0.54	0.32	0.32
Sat Flow, veh/h	3647	1482	3456	3647	3456	2790
Grp Volume(v), veh/h	126	173	942	1115	15	210
Grp Sat Flow(s),veh/h/ln	1777	1482	1728	1777	1728	1395
Q Serve(g_s), s	2.0	4.5	16.3	13.5	0.2	0.0
Cycle Q Clear(g_c), s	2.0	4.5	16.3	13.5	0.2	0.0
Prop In Lane		1.00	1.00		1.00	1.00
Lane Grp Cap(c), veh/h	521	725	1114	1916	1107	1793
V/C Ratio(X)	0.24	0.24	0.85	0.58	0.01	0.12
Avail Cap(c_a), veh/h	1694	1214	1377	3359	1107	1793
HCM Platoon Ratio	1.00	1.00	1.00	1.00	1.00	1.00
Upstream Filter(I)	1.00	1.00	1.00	1.00	1.00	1.00
Uniform Delay (d), s/veh	24.2	10.3	20.2	9.9	14.8	4.4
Incr Delay (d2), s/veh	0.2	0.2	4.2	0.3	0.0	0.1
Initial Q Delay(d3),s/veh	0.0	0.0	0.0	0.0	0.0	0.0
%ile BackOfQ(95%),veh/ln	1.4	4.3	10.6	7.5	0.1	0.7
Unsig. Movement Delay, s/veh						
LnGrp Delay(d),s/veh	24.4	10.5	24.4	10.2	14.9	4.6
LnGrp LOS	C	B	C	B	B	A
Approach Vol, veh/h	299			2057	225	
Approach Delay, s/veh	16.3			16.7	5.2	
Approach LOS	B			B	A	

Timer - Assigned Phs	2	3	4	8
Phs Duration (G+Y+Rc), s	25.0	25.1	13.9	39.0
Change Period (Y+Rc), s	4.5	4.5	4.5	4.5
Max Green Setting (Gmax), s	20.5	25.5	30.5	60.5
Max Q Clear Time (g_c+I1), s	2.2	18.3	6.5	15.5
Green Ext Time (p_c), s	0.8	2.4	1.3	10.3

Intersection Summary	
HCM 6th Ctrl Delay	15.7
HCM 6th LOS	B



Movement	EBL	EBT	EBR	WBL	WBT	WBR	NBL	NBT	NBR	SBL	SBT	SBR
Lane Configurations												
Traffic Volume (veh/h)	35	0	21	21	0	46	3	516	8	7	208	6
Future Volume (veh/h)	35	0	21	21	0	46	3	516	8	7	208	6
Initial Q (Qb), veh	0	0	0	0	0	0	0	0	0	0	0	0
Ped-Bike Adj(A_pbT)	1.00		0.99	1.00		0.99	1.00		0.97	1.00		0.98
Parking Bus, Adj	1.00	1.00	1.00	1.00	1.00	1.00	1.00	1.00	1.00	1.00	1.00	1.00
Work Zone On Approach		No			No			No			No	
Adj Sat Flow, veh/h/ln	1870	1870	1870	1870	1870	1870	1856	1856	1856	1870	1870	1870
Adj Flow Rate, veh/h	40	0	24	24	0	53	3	593	9	8	236	7
Peak Hour Factor	0.88	0.88	0.88	0.87	0.87	0.87	0.87	0.87	0.87	0.88	0.88	0.88
Percent Heavy Veh, %	2	2	2	2	2	2	3	3	3	2	2	2
Cap, veh/h	97	0	426	97	0	426	639	981	15	373	983	29
Arrive On Green	0.27	0.00	0.27	0.27	0.00	0.27	0.00	0.54	0.54	0.01	0.54	0.54
Sat Flow, veh/h	5	0	1565	5	0	1565	1767	1822	28	1781	1806	54
Grp Volume(v), veh/h	40	0	24	24	0	53	3	0	602	8	0	243
Grp Sat Flow(s),veh/h/ln	5	0	1565	5	0	1565	1767	0	1850	1781	0	1859
Q Serve(g_s), s	0.1	0.0	0.9	0.1	0.0	1.9	0.1	0.0	16.8	0.2	0.0	5.2
Cycle Q Clear(g_c), s	20.5	0.0	0.9	20.5	0.0	1.9	0.1	0.0	16.8	0.2	0.0	5.2
Prop In Lane	1.00		1.00	1.00		1.00	1.00		0.01	1.00		0.03
Lane Grp Cap(c), veh/h	97	0	426	97	0	426	639	0	996	373	0	1012
V/C Ratio(X)	0.41	0.00	0.06	0.25	0.00	0.12	0.00	0.00	0.60	0.02	0.00	0.24
Avail Cap(c_a), veh/h	98	0	426	98	0	426	996	0	996	721	0	1012
HCM Platoon Ratio	1.00	1.00	1.00	1.00	1.00	1.00	1.00	1.00	1.00	1.00	1.00	1.00
Upstream Filter(I)	1.00	0.00	1.00	1.00	0.00	1.00	1.00	0.00	1.00	1.00	0.00	1.00
Uniform Delay (d), s/veh	37.6	0.0	20.2	37.6	0.0	20.6	8.0	0.0	11.9	9.6	0.0	9.0
Incr Delay (d2), s/veh	2.8	0.0	0.1	1.3	0.0	0.1	0.0	0.0	2.7	0.0	0.0	0.6
Initial Q Delay(d3),s/veh	0.0	0.0	0.0	0.0	0.0	0.0	0.0	0.0	0.0	0.0	0.0	0.0
%ile BackOfQ(95%),veh/ln	1.4	0.0	0.6	0.8	0.0	1.2	0.0	0.0	11.1	0.1	0.0	3.6
Unsig. Movement Delay, s/veh												
LnGrp Delay(d),s/veh	40.4	0.0	20.3	38.9	0.0	20.8	8.0	0.0	14.6	9.6	0.0	9.5
LnGrp LOS	D	A	C	D	A	C	A	A	B	A	A	A
Approach Vol, veh/h		64			77			605			251	
Approach Delay, s/veh		32.9			26.4			14.6			9.5	
Approach LOS		C			C			B			A	

Timer - Assigned Phs	1	2		4	5	6		8				
Phs Duration (G+Y+Rc), s	5.3	45.0		25.0	4.8	45.5		25.0				
Change Period (Y+Rc), s	4.5	4.5		4.5	4.5	4.5		4.5				
Max Green Setting (Gmax), s	15.5	40.5		20.5	15.5	40.5		20.5				
Max Q Clear Time (g_c+I1), s	2.2	18.8		22.5	2.1	7.2		22.5				
Green Ext Time (p_c), s	0.0	4.2		0.0	0.0	1.5		0.0				

Intersection Summary			
HCM 6th Ctrl Delay		15.4	
HCM 6th LOS		B	



Movement	EBL	EBT	EBR	WBL	WBT	WBR	NBL	NBT	NBR	SBL	SBT	SBR
Lane Configurations												
Traffic Volume (veh/h)	39	1	12	42	0	195	11	594	21	24	236	4
Future Volume (veh/h)	39	1	12	42	0	195	11	594	21	24	236	4
Initial Q (Qb), veh	0	0	0	0	0	0	0	0	0	0	0	0
Ped-Bike Adj(A_pbT)	0.95		0.93	0.94		1.00	1.00		1.00	1.00		0.97
Parking Bus, Adj	1.00	1.00	1.00	1.00	1.00	1.00	1.00	1.00	1.00	1.00	1.00	1.00
Work Zone On Approach		No			No			No			No	
Adj Sat Flow, veh/h/ln	1856	1856	1856	1856	1856	1856	1870	1870	1870	1870	1870	1870
Adj Flow Rate, veh/h	41	1	13	45	0	0	11	612	0	25	243	4
Peak Hour Factor	0.94	0.94	0.94	0.94	0.94	0.94	0.97	0.97	0.97	0.97	0.97	0.97
Percent Heavy Veh, %	3	3	3	3	3	3	2	2	2	2	2	2
Cap, veh/h	295	6	188	251	0		815	1184		530	1184	976
Arrive On Green	0.13	0.13	0.13	0.13	0.00	0.00	0.03	0.63	0.00	0.03	0.63	0.63
Sat Flow, veh/h	1439	46	1468	1078	0	1572	1781	1870	1585	1781	1870	1541
Grp Volume(v), veh/h	42	0	13	45	0	0	11	612	0	25	243	4
Grp Sat Flow(s),veh/h/ln	1485	0	1468	1078	0	1572	1781	1870	1585	1781	1870	1541
Q Serve(g_s), s	0.0	0.0	0.5	2.0	0.0	0.0	0.0	11.4	0.0	0.0	3.5	0.1
Cycle Q Clear(g_c), s	1.4	0.0	0.5	3.5	0.0	0.0	0.0	11.4	0.0	0.0	3.5	0.1
Prop In Lane	0.98		1.00	1.00		1.00	1.00		1.00	1.00		1.00
Lane Grp Cap(c), veh/h	301	0	188	251	0		815	1184		530	1184	976
V/C Ratio(X)	0.14	0.00	0.07	0.18	0.00		0.01	0.52		0.05	0.21	0.00
Avail Cap(c_a), veh/h	559	0	470	502	0		1197	1184		912	1184	976
HCM Platoon Ratio	1.00	1.00	1.00	1.00	1.00	1.00	1.00	1.00	1.00	1.00	1.00	1.00
Upstream Filter(I)	1.00	0.00	1.00	1.00	0.00	0.00	1.00	1.00	0.00	1.00	1.00	1.00
Uniform Delay (d), s/veh	24.9	0.0	24.5	26.5	0.0	0.0	5.0	6.4	0.0	8.8	5.0	4.3
Incr Delay (d2), s/veh	0.2	0.0	0.2	0.3	0.0	0.0	0.0	1.6	0.0	0.0	0.4	0.0
Initial Q Delay(d3),s/veh	0.0	0.0	0.0	0.0	0.0	0.0	0.0	0.0	0.0	0.0	0.0	0.0
%ile BackOfQ(95%),veh/ln	1.0	0.0	0.3	1.1	0.0	0.0	0.1	6.9	0.0	0.3	2.1	0.0
Unsig. Movement Delay, s/veh												
LnGrp Delay(d),s/veh	25.2	0.0	24.7	26.8	0.0	0.0	5.0	8.0	0.0	8.9	5.3	4.3
LnGrp LOS	C	A	C	C	A		A	A		A	A	A
Approach Vol, veh/h		55			45	A		623	A		272	
Approach Delay, s/veh		25.0			26.8			8.0			5.7	
Approach LOS		C			C			A			A	

Timer - Assigned Phs	1	2		4	5	6		8				
Phs Duration (G+Y+Rc), s	6.3	45.0		12.7	6.3	45.0		12.7				
Change Period (Y+Rc), s	4.5	4.5		4.5	4.5	4.5		4.5				
Max Green Setting (Gmax), s	15.5	40.5		20.5	15.5	40.5		20.5				
Max Q Clear Time (g_c+I1), s	2.0	13.4		3.4	2.0	5.5		5.5				
Green Ext Time (p_c), s	0.0	4.5		0.2	0.0	1.5		0.1				

Intersection Summary			
HCM 6th Ctrl Delay		9.1	
HCM 6th LOS		A	

Notes

Unsignalized Delay for [NBR, WBR] is excluded from calculations of the approach delay and intersection delay.



Movement	WBL	WBR	NBT	NBR	SBL	SBT		
Lane Configurations								
Traffic Volume (veh/h)	23	101	891	11	18	222		
Future Volume (veh/h)	23	101	891	11	18	222		
Initial Q (Qb), veh	0	0	0	0	0	0		
Ped-Bike Adj(A_pbT)	1.00	1.00		0.97	1.00			
Parking Bus, Adj	1.00	1.00	1.00	1.00	1.00	1.00		
Work Zone On Approach	No		No			No		
Adj Sat Flow, veh/h/ln	1870	1870	1870	1870	1870	1870		
Adj Flow Rate, veh/h	31	136	1204	15	19	229		
Peak Hour Factor	0.74	0.74	0.74	0.74	0.97	0.97		
Percent Heavy Veh, %	2	2	2	2	2	2		
Cap, veh/h	197	175	1264	16	565	1448		
Arrive On Green	0.11	0.11	0.45	0.45	0.26	0.77		
Sat Flow, veh/h	1781	1585	3698	35	1781	1870		
Grp Volume(v), veh/h	31	136	413	806	19	229		
Grp Sat Flow(s),veh/h/ln	1781	1585	954	1863	1781	1870		
Q Serve(g_s), s	1.2	6.5	32.5	32.5	0.0	2.5		
Cycle Q Clear(g_c), s	1.2	6.5	32.5	32.5	0.0	2.5		
Prop In Lane	1.00	1.00		0.02	1.00			
Lane Grp Cap(c), veh/h	197	175	433	846	565	1448		
V/C Ratio(X)	0.16	0.78	0.95	0.95	0.03	0.16		
Avail Cap(c_a), veh/h	467	416	433	846	565	1448		
HCM Platoon Ratio	1.00	1.00	1.00	1.00	1.00	1.00		
Upstream Filter(I)	1.00	1.00	1.00	1.00	1.00	1.00		
Uniform Delay (d), s/veh	31.5	33.8	20.5	20.5	21.1	2.3		
Incr Delay (d2), s/veh	0.4	7.1	32.9	21.4	0.0	0.2		
Initial Q Delay(d3),s/veh	0.0	0.0	0.0	0.0	0.0	0.0		
%ile BackOfQ(95%),veh/ln	1.0	5.0	15.8	24.7	0.5	1.1		
Unsig. Movement Delay, s/veh								
LnGrp Delay(d),s/veh	31.8	40.9	53.4	41.9	21.1	2.5		
LnGrp LOS	C	D	D	D	C	A		
Approach Vol, veh/h	167		1219			248		
Approach Delay, s/veh	39.2		45.8			3.9		
Approach LOS	D		D			A		
Timer - Assigned Phs	1	2				6	8	
Phs Duration (G+Y+Rc), s	25.0	40.0				65.0	13.2	
Change Period (Y+Rc), s	4.5	4.5				4.5	4.5	
Max Green Setting (Gmax), s	20.5	35.5				60.5	20.5	
Max Q Clear Time (g_c+I1), s	2.0	34.5				4.5	8.5	
Green Ext Time (p_c), s	0.0	0.7				1.5	0.4	
Intersection Summary								
HCM 6th Ctrl Delay			38.8					
HCM 6th LOS			D					



Movement	EBT	EBR	WBL	WBT	NBL	NBR
Lane Configurations						
Traffic Volume (veh/h)	1000	125	152	100	26	877
Future Volume (veh/h)	1000	125	152	100	26	877
Initial Q (Qb), veh	0	0	0	0	0	0
Ped-Bike Adj(A_pbT)		1.00	1.00		1.00	1.00
Parking Bus, Adj	1.00	1.00	1.00	1.00	1.00	1.00
Work Zone On Approach	No			No	No	
Adj Sat Flow, veh/h/ln	1870	1870	1870	1870	1870	1870
Adj Flow Rate, veh/h	1031	129	173	114	27	904
Peak Hour Factor	0.97	0.97	0.88	0.88	0.97	0.97
Percent Heavy Veh, %	2	2	2	2	2	2
Cap, veh/h	1118	1120	289	1662	1359	1331
Arrive On Green	0.31	0.31	0.08	0.47	0.39	0.39
Sat Flow, veh/h	3647	1577	3456	3647	3456	2790
Grp Volume(v), veh/h	1031	129	173	114	27	904
Grp Sat Flow(s),veh/h/ln	1777	1577	1728	1777	1728	1395
Q Serve(g_s), s	18.2	1.7	3.1	1.1	0.3	16.3
Cycle Q Clear(g_c), s	18.2	1.7	3.1	1.1	0.3	16.3
Prop In Lane		1.00	1.00		1.00	1.00
Lane Grp Cap(c), veh/h	1118	1120	289	1662	1359	1331
V/C Ratio(X)	0.92	0.12	0.60	0.07	0.02	0.68
Avail Cap(c_a), veh/h	1124	1122	1626	3042	1359	1331
HCM Platoon Ratio	1.00	1.00	1.00	1.00	1.00	1.00
Upstream Filter(I)	1.00	1.00	1.00	1.00	1.00	1.00
Uniform Delay (d), s/veh	21.4	3.0	28.6	9.5	12.0	13.1
Incr Delay (d2), s/veh	12.3	0.0	2.0	0.0	0.0	2.8
Initial Q Delay(d3),s/veh	0.0	0.0	0.0	0.0	0.0	0.0
%ile BackOfQ(95%),veh/ln	13.4	2.4	2.3	0.7	0.2	8.3
Unsig. Movement Delay, s/veh						
LnGrp Delay(d),s/veh	33.7	3.1	30.6	9.5	12.0	15.9
LnGrp LOS	C	A	C	A	B	B
Approach Vol, veh/h	1160			287	931	
Approach Delay, s/veh	30.3			22.2	15.8	
Approach LOS	C			C	B	

Timer - Assigned Phs	2	3	4	8
Phs Duration (G+Y+Rc), s	30.0	9.9	24.9	34.8
Change Period (Y+Rc), s	4.5	4.5	4.5	4.5
Max Green Setting (Gmax), s	25.5	30.5	20.5	55.5
Max Q Clear Time (g_c+I1), s	18.3	5.1	20.2	3.1
Green Ext Time (p_c), s	2.6	0.5	0.2	0.7

Intersection Summary	
HCM 6th Ctrl Delay	23.7
HCM 6th LOS	C

Intersection	
Intersection Delay, s/veh	5.8
Intersection LOS	A

Approach	EB	WB	SB
Entry Lanes	1	1	2
Conflicting Circle Lanes	1	1	1
Adj Approach Flow, veh/h	112	538	576
Demand Flow Rate, veh/h	114	549	588
Vehicles Circulating, veh/h	490	45	210
Vehicles Exiting, veh/h	308	559	45
Ped Vol Crossing Leg, #/h	2	0	0
Ped Cap Adj	1.000	1.000	1.000
Approach Delay, s/veh	5.8	4.7	6.8
Approach LOS	A	A	A

Lane	Left	Left	Bypass	Left	Right
Designated Moves	LT	T	R	L	TR
Assumed Moves	LT	T	R	L	TR
RT Channelized			Yield		
Lane Util	1.000	1.000		0.833	0.167
Follow-Up Headway, s	2.609	2.609		2.535	2.535
Critical Headway, s	4.976	4.976	339	4.544	4.544
Entry Flow, veh/h	114	210	1318	490	98
Cap Entry Lane, veh/h	837	1318	0.980	1173	1173
Entry HV Adj Factor	0.979	0.980	332	0.980	0.980
Flow Entry, veh/h	112	206	1292	480	96
Cap Entry, veh/h	820	1292	0.257	1149	1149
V/C Ratio	0.136	0.159	5.0	0.418	0.084
Control Delay, s/veh	5.8	4.1	A	7.4	3.8
LOS	A	A	1	A	A
95th %tile Queue, veh	0	1		2	0

Intersection	
Intersection Delay, s/veh	5.8
Intersection LOS	A

Approach	EB	WB	SB
Entry Lanes	1	1	2
Conflicting Circle Lanes	1	1	1
Adj Approach Flow, veh/h	279	650	317
Demand Flow Rate, veh/h	285	663	323
Vehicles Circulating, veh/h	277	98	184
Vehicles Exiting, veh/h	230	464	98
Ped Vol Crossing Leg, #/h	3	1	0
Ped Cap Adj	1.000	1.000	1.000
Approach Delay, s/veh	6.2	6.0	4.9
Approach LOS	A	A	A

Lane	Left	Left	Bypass	Left	Right
Designated Moves	LT	T	R	L	TR
Assumed Moves	LT	T	R	L	TR
RT Channelized			Yield		
Lane Util	1.000	1.000		0.858	0.142
Follow-Up Headway, s	2.609	2.609		2.535	2.535
Critical Headway, s	4.976	4.976	479	4.544	4.544
Entry Flow, veh/h	285	184	1249	277	46
Cap Entry Lane, veh/h	1040	1249	0.980	1201	1201
Entry HV Adj Factor	0.980	0.980	470	0.982	0.978
Flow Entry, veh/h	279	180	1224	272	45
Cap Entry, veh/h	1019	1224	0.384	1179	1175
V/C Ratio	0.274	0.147	6.7	0.231	0.038
Control Delay, s/veh	6.2	4.2	A	5.1	3.4
LOS	A	A	2	A	A
95th %tile Queue, veh	1	1		1	0



Movement	EBL	EBT	WBT	WBR	SBL	SBR
Lane Configurations						
Traffic Volume (veh/h)	37	57	173	279	461	92
Future Volume (Veh/h)	37	57	173	279	461	92
Sign Control		Stop	Stop		Free	
Grade		0%	0%		0%	
Peak Hour Factor	0.84	0.84	0.84	0.84	0.96	0.96
Hourly flow rate (vph)	44	68	206	332	480	96
Pedestrians		2				
Lane Width (ft)		12.0				
Walking Speed (ft/s)		3.5				
Percent Blockage		0				
Right turn flare (veh)						
Median type					None	
Median storage veh)						
Upstream signal (ft)					506	
pX, platoon unblocked						
vC, conflicting volume	1065	962	1058	0	0	
vC1, stage 1 conf vol						
vC2, stage 2 conf vol						
vCu, unblocked vol	1065	962	1058	0	0	
tC, single (s)	7.1	6.5	6.5	6.2	4.1	
tC, 2 stage (s)						
tF (s)	3.5	4.0	4.0	3.3	2.2	
p0 queue free %	0	62	0	69	70	
cM capacity (veh/h)	0	180	158	1085	1623	

Direction, Lane #	EB 1	WB 1	WB 2	SB 1	SB 2
Volume Total	112	206	332	480	96
Volume Left	44	0	0	480	0
Volume Right	0	0	332	0	96
cSH	0	158	1085	1623	1700
Volume to Capacity	Err	1.30	0.31	0.30	0.06
Queue Length 95th (ft)	Err	307	33	31	0
Control Delay (s)	Err	230.7	9.8	8.1	0.0
Lane LOS	F	F	A	A	
Approach Delay (s)	Err	94.4		6.8	
Approach LOS	F	F			

Intersection Summary			
Average Delay	Err		
Intersection Capacity Utilization	49.7%	ICU Level of Service	A
Analysis Period (min)	15		

Intersection	
Int Delay, s/veh	0.6

Movement	EBL	EBR	NBL	NBT	SBT	SBR
Lane Configurations						
Traffic Vol, veh/h	14	4	11	263	892	118
Future Vol, veh/h	14	4	11	263	892	118
Conflicting Peds, #/hr	1	0	29	0	0	29
Sign Control	Stop	Stop	Free	Free	Free	Free
RT Channelized	-	None	-	None	-	None
Storage Length	0	0	150	-	-	-
Veh in Median Storage, #	0	-	-	0	0	-
Grade, %	0	-	-	0	0	-
Peak Hour Factor	85	85	88	88	85	85
Heavy Vehicles, %	2	2	2	2	2	2
Mvmt Flow	16	5	13	299	1049	139

Major/Minor	Minor2		Major1		Major2	
Conflicting Flow All	1474	1148	1217	0	-	0
Stage 1	1148	-	-	-	-	-
Stage 2	326	-	-	-	-	-
Critical Hdwy	6.42	6.22	4.12	-	-	-
Critical Hdwy Stg 1	5.42	-	-	-	-	-
Critical Hdwy Stg 2	5.42	-	-	-	-	-
Follow-up Hdwy	3.518	3.318	2.218	-	-	-
Pot Cap-1 Maneuver	139	242	573	-	-	-
Stage 1	302	-	-	-	-	-
Stage 2	731	-	-	-	-	-
Platoon blocked, %				-	-	-
Mov Cap-1 Maneuver	128	235	557	-	-	-
Mov Cap-2 Maneuver	128	-	-	-	-	-
Stage 1	287	-	-	-	-	-
Stage 2	711	-	-	-	-	-

Approach	EB	NB	SB
HCM Control Delay, s	33.5	0.5	0
HCM LOS	D		

Minor Lane/Major Mvmt	NBL	NBT	EBLn1	EBLn2	SBT	SBR
Capacity (veh/h)	557	-	128	235	-	-
HCM Lane V/C Ratio	0.022	-	0.129	0.02	-	-
HCM Control Delay (s)	11.6	-	37.2	20.6	-	-
HCM Lane LOS	B	-	E	C	-	-
HCM 95th %tile Q(veh)	0.1	-	0.4	0.1	-	-

Intersection	
Int Delay, s/veh	0.5

Movement	WBL	WBR	NBT	NBR	SBL	SBT
Lane Configurations						
Traffic Vol, veh/h	2	2	277	12	53	890
Future Vol, veh/h	2	2	277	12	53	890
Conflicting Peds, #/hr	3	15	0	3	3	0
Sign Control	Stop	Stop	Free	Free	Free	Free
RT Channelized	-	None	-	None	-	None
Storage Length	0	0	-	-	100	-
Veh in Median Storage, #	0	-	0	-	-	0
Grade, %	0	-	0	-	-	0
Peak Hour Factor	86	86	86	86	86	86
Heavy Vehicles, %	2	2	2	2	2	2
Mvmt Flow	2	2	322	14	62	1035

Major/Minor	Minor1		Major1		Major2	
Conflicting Flow All	1494	347	0	0	339	0
Stage 1	332	-	-	-	-	-
Stage 2	1162	-	-	-	-	-
Critical Hdwy	6.42	6.22	-	-	4.12	-
Critical Hdwy Stg 1	5.42	-	-	-	-	-
Critical Hdwy Stg 2	5.42	-	-	-	-	-
Follow-up Hdwy	3.518	3.318	-	-	2.218	-
Pot Cap-1 Maneuver	136	696	-	-	1220	-
Stage 1	727	-	-	-	-	-
Stage 2	298	-	-	-	-	-
Platoon blocked, %			-	-		-
Mov Cap-1 Maneuver	128	684	-	-	1217	-
Mov Cap-2 Maneuver	128	-	-	-	-	-
Stage 1	688	-	-	-	-	-
Stage 2	297	-	-	-	-	-

Approach	WB	NB	SB
HCM Control Delay, s	22	0	0.5
HCM LOS	C		

Minor Lane/Major Mvmt	NBT	NBR	WBLn1	WBLn2	SBL	SBT
Capacity (veh/h)	-	-	128	684	1217	-
HCM Lane V/C Ratio	-	-	0.018	0.003	0.051	-
HCM Control Delay (s)	-	-	33.6	10.3	8.1	-
HCM Lane LOS	-	-	D	B	A	-
HCM 95th %tile Q(veh)	-	-	0.1	0	0.2	-

Intersection	
Int Delay, s/veh	0.1

Movement	EBL	EBR	NBL	NBT	SBT	SBR
Lane Configurations						
Traffic Vol, veh/h	1	3	1	278	887	5
Future Vol, veh/h	1	3	1	278	887	5
Conflicting Peds, #/hr	0	0	61	0	0	61
Sign Control	Stop	Stop	Free	Free	Free	Free
RT Channelized	-	None	-	None	-	None
Storage Length	0	-	-	-	-	-
Veh in Median Storage, #	0	-	-	0	0	-
Grade, %	0	-	-	0	0	-
Peak Hour Factor	92	92	92	92	92	92
Heavy Vehicles, %	2	2	2	2	2	2
Mvmt Flow	1	3	1	302	964	5

Major/Minor	Minor2		Major1		Major2	
Conflicting Flow All	1332	1028	1030	0	-	0
Stage 1	1028	-	-	-	-	-
Stage 2	304	-	-	-	-	-
Critical Hdwy	6.42	6.22	4.12	-	-	-
Critical Hdwy Stg 1	5.42	-	-	-	-	-
Critical Hdwy Stg 2	5.42	-	-	-	-	-
Follow-up Hdwy	3.518	3.318	2.218	-	-	-
Pot Cap-1 Maneuver	170	284	674	-	-	-
Stage 1	345	-	-	-	-	-
Stage 2	748	-	-	-	-	-
Platoon blocked, %				-	-	-
Mov Cap-1 Maneuver	151	268	635	-	-	-
Mov Cap-2 Maneuver	151	-	-	-	-	-
Stage 1	324	-	-	-	-	-
Stage 2	705	-	-	-	-	-

Approach	EB	NB	SB
HCM Control Delay, s	21.3	0	0
HCM LOS	C		

Minor Lane/Major Mvmt	NBL	NBT	EBLn1	SBT	SBR
Capacity (veh/h)	635	-	225	-	-
HCM Lane V/C Ratio	0.002	-	0.019	-	-
HCM Control Delay (s)	10.7	0	21.3	-	-
HCM Lane LOS	B	A	C	-	-
HCM 95th %tile Q(veh)	0	-	0.1	-	-



Movement	EBL	EBT	WBT	WBR	SBL	SBR
Lane Configurations						
Traffic Volume (veh/h)	89	170	167	437	234	39
Future Volume (Veh/h)	89	170	167	437	234	39
Sign Control		Stop	Stop		Free	
Grade		0%	0%		0%	
Peak Hour Factor	0.93	0.93	0.93	0.93	0.86	0.86
Hourly flow rate (vph)	96	183	180	470	272	45
Pedestrians		3	1			
Lane Width (ft)		12.0	12.0			
Walking Speed (ft/s)		3.5	3.5			
Percent Blockage		0	0			
Right turn flare (veh)						
Median type					None	
Median storage veh)						
Upstream signal (ft)					506	
pX, platoon unblocked						
vC, conflicting volume	637	548	593	1	1	
vC1, stage 1 conf vol						
vC2, stage 2 conf vol						
vCu, unblocked vol	637	548	593	1	1	
tC, single (s)	7.1	6.5	6.5	6.2	4.1	
tC, 2 stage (s)						
tF (s)	3.5	4.0	4.0	3.3	2.2	
p0 queue free %	16	50	48	57	83	
cM capacity (veh/h)	115	368	347	1083	1620	

Direction, Lane #	EB 1	WB 1	WB 2	SB 1	SB 2
Volume Total	279	180	470	272	45
Volume Left	96	0	0	272	0
Volume Right	0	0	470	0	45
cSH	209	347	1083	1620	1700
Volume to Capacity	1.33	0.52	0.43	0.17	0.03
Queue Length 95th (ft)	388	71	56	15	0
Control Delay (s)	224.2	26.0	10.9	7.7	0.0
Lane LOS	F	D	B	A	
Approach Delay (s)	224.2	15.1		6.6	
Approach LOS	F	C			

Intersection Summary			
Average Delay	59.7		
Intersection Capacity Utilization	47.6%	ICU Level of Service	A
Analysis Period (min)	15		

Intersection	
Int Delay, s/veh	1.9

Movement	EBL	EBR	NBL	NBT	SBT	SBR
Lane Configurations						
Traffic Vol, veh/h	51	8	3	771	226	19
Future Vol, veh/h	51	8	3	771	226	19
Conflicting Peds, #/hr	1	4	15	0	0	15
Sign Control	Stop	Stop	Free	Free	Free	Free
RT Channelized	-	None	-	None	-	None
Storage Length	0	0	150	-	-	-
Veh in Median Storage, #	0	-	-	0	0	-
Grade, %	0	-	-	0	0	-
Peak Hour Factor	71	71	97	97	71	71
Heavy Vehicles, %	2	2	2	2	2	2
Mvmt Flow	72	11	3	795	318	27

Major/Minor	Minor2		Major1		Major2	
Conflicting Flow All	1149	351	360	0	-	0
Stage 1	347	-	-	-	-	-
Stage 2	802	-	-	-	-	-
Critical Hdwy	6.42	6.22	4.12	-	-	-
Critical Hdwy Stg 1	5.42	-	-	-	-	-
Critical Hdwy Stg 2	5.42	-	-	-	-	-
Follow-up Hdwy	3.518	3.318	2.218	-	-	-
Pot Cap-1 Maneuver	219	692	1199	-	-	-
Stage 1	716	-	-	-	-	-
Stage 2	441	-	-	-	-	-
Platoon blocked, %				-	-	-
Mov Cap-1 Maneuver	212	680	1182	-	-	-
Mov Cap-2 Maneuver	212	-	-	-	-	-
Stage 1	704	-	-	-	-	-
Stage 2	435	-	-	-	-	-

Approach	EB	NB	SB
HCM Control Delay, s	27.7	0	0
HCM LOS	D		

Minor Lane/Major Mvmt	NBL	NBT	EBLn1	EBLn2	SBT	SBR
Capacity (veh/h)	1182	-	212	680	-	-
HCM Lane V/C Ratio	0.003	-	0.339	0.017	-	-
HCM Control Delay (s)	8.1	-	30.4	10.4	-	-
HCM Lane LOS	A	-	D	B	-	-
HCM 95th %tile Q(veh)	0	-	1.4	0.1	-	-

Intersection	
Int Delay, s/veh	2.3

Movement	WBL	WBR	NBT	NBR	SBL	SBT
Lane Configurations						
Traffic Vol, veh/h	4	54	822	10	54	222
Future Vol, veh/h	4	54	822	10	54	222
Conflicting Peds, #/hr	14	25	0	0	0	0
Sign Control	Stop	Stop	Free	Free	Free	Free
RT Channelized	-	None	-	None	-	None
Storage Length	0	0	-	-	100	-
Veh in Median Storage, #	0	-	0	-	-	0
Grade, %	0	-	0	-	-	0
Peak Hour Factor	68	68	68	68	68	68
Heavy Vehicles, %	2	2	2	2	2	2
Mvmt Flow	6	79	1209	15	79	326

Major/Minor	Minor1		Major1		Major2	
Conflicting Flow All	1715	1242	0	0	1224	0
Stage 1	1217	-	-	-	-	-
Stage 2	498	-	-	-	-	-
Critical Hdwy	6.42	6.22	-	-	4.12	-
Critical Hdwy Stg 1	5.42	-	-	-	-	-
Critical Hdwy Stg 2	5.42	-	-	-	-	-
Follow-up Hdwy	3.518	3.318	-	-	2.218	-
Pot Cap-1 Maneuver	99	213	-	-	570	-
Stage 1	280	-	-	-	-	-
Stage 2	611	-	-	-	-	-
Platoon blocked, %			-	-		-
Mov Cap-1 Maneuver	84	208	-	-	570	-
Mov Cap-2 Maneuver	84	-	-	-	-	-
Stage 1	241	-	-	-	-	-
Stage 2	603	-	-	-	-	-

Approach	WB	NB	SB
HCM Control Delay, s	33.9	0	2.4
HCM LOS	D		

Minor Lane/Major Mvmt	NBT	NBR	WBLn1	WBLn2	SBL	SBT
Capacity (veh/h)	-	-	84	208	570	-
HCM Lane V/C Ratio	-	-	0.07	0.382	0.139	-
HCM Control Delay (s)	-	-	51.1	32.6	12.3	-
HCM Lane LOS	-	-	F	D	B	-
HCM 95th %tile Q(veh)	-	-	0.2	1.7	0.5	-

Intersection	
Int Delay, s/veh	0.1

Movement	EBL	EBR	NBL	NBT	SBT	SBR
Lane Configurations						
Traffic Vol, veh/h	3	0	0	876	222	0
Future Vol, veh/h	3	0	0	876	222	0
Conflicting Peds, #/hr	4	0	103	0	0	103
Sign Control	Stop	Stop	Free	Free	Free	Free
RT Channelized	-	None	-	None	-	None
Storage Length	0	-	-	-	-	-
Veh in Median Storage, #	0	-	-	0	0	-
Grade, %	0	-	-	0	0	-
Peak Hour Factor	81	81	81	81	81	81
Heavy Vehicles, %	2	2	2	2	2	2
Mvmt Flow	4	0	0	1081	274	0

Major/Minor	Minor2		Major1		Major2	
Conflicting Flow All	1462	377	377	0	-	0
Stage 1	377	-	-	-	-	-
Stage 2	1085	-	-	-	-	-
Critical Hdwy	6.42	6.22	4.12	-	-	-
Critical Hdwy Stg 1	5.42	-	-	-	-	-
Critical Hdwy Stg 2	5.42	-	-	-	-	-
Follow-up Hdwy	3.518	3.318	2.218	-	-	-
Pot Cap-1 Maneuver	142	670	1181	-	-	-
Stage 1	694	-	-	-	-	-
Stage 2	324	-	-	-	-	-
Platoon blocked, %				-	-	-
Mov Cap-1 Maneuver	116	604	1065	-	-	-
Mov Cap-2 Maneuver	116	-	-	-	-	-
Stage 1	626	-	-	-	-	-
Stage 2	292	-	-	-	-	-

Approach	EB	NB	SB
HCM Control Delay, s	37.1	0	0
HCM LOS	E		

Minor Lane/Major Mvmt	NBL	NBT	EBLn1	SBT	SBR
Capacity (veh/h)	1065	-	116	-	-
HCM Lane V/C Ratio	-	-	0.032	-	-
HCM Control Delay (s)	0	-	37.1	-	-
HCM Lane LOS	A	-	E	-	-
HCM 95th %tile Q(veh)	0	-	0.1	-	-

APPENDIX C
2018 IMPROVED INTERSECTION CAPACITY ANALYSIS

Appendix C Listing – 2038 Improved Intersection Capacity Analysis

Diamond & Pajarito Signalized AM
Diamond & Pajarito Signalized PM
Diamond & Sigma AM
Diamond & Sigma PM
Diamond & Eniwetok AM
Diamond & Eniwetok PM
Diamond & Embudo AM
Diamond & Embudo PM
Diamond & West Jemez AM
Diamond & West Jemez PM
Diamond & South Drive AM
Diamond & South Drive PM
Diamond & Grable AM
Diamond & Grable PM
Diamond & Coronado AM
Diamond & Coronado PM
Diamond & Pajarito Roundabout AM
Diamond & Pajarito Roundabout PM
Diamond & Pajarito Realigned AM
Diamond & Pajarito Realigned PM

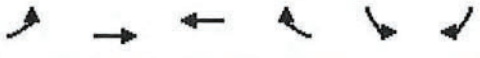

Movement	EBL	EBT	WBT	WBR	SBL	SBR
Lane Configurations						
Traffic Volume (veh/h)	37	57	173	279	461	92
Future Volume (veh/h)	37	57	173	279	461	92
Initial Q (Qb), veh	0	0	0	0	0	0
Ped-Bike Adj(A_pbT)	1.00			1.00	1.00	1.00
Parking Bus, Adj	1.00	1.00	1.00	1.00	1.00	1.00
Work Zone On Approach		No	No		No	
Adj Sat Flow, veh/h/ln	1870	1870	1870	1870	1870	1870
Adj Flow Rate, veh/h	44	68	206	0	480	96
Peak Hour Factor	0.84	0.84	0.84	0.84	0.96	0.96
Percent Heavy Veh, %	2	2	2	2	2	2
Cap, veh/h	167	315	315		1281	1140
Arrive On Green	0.17	0.17	0.17	0.00	0.72	0.72
Sat Flow, veh/h	1176	1870	1870	1585	1781	1585
Grp Volume(v), veh/h	44	68	206	0	480	96
Grp Sat Flow(s),veh/h/ln	1176	1870	1870	1585	1781	1585
Q Serve(g_s), s	2.9	2.5	8.2	0.0	8.3	1.4
Cycle Q Clear(g_c), s	11.1	2.5	8.2	0.0	8.3	1.4
Prop In Lane	1.00			1.00	1.00	1.00
Lane Grp Cap(c), veh/h	167	315	315		1281	1140
V/C Ratio(X)	0.26	0.22	0.65		0.37	0.08
Avail Cap(c_a), veh/h	358	620	620		1281	1140
HCM Platoon Ratio	1.00	1.00	1.00	1.00	1.00	1.00
Upstream Filter(I)	1.00	1.00	1.00	0.00	0.91	0.91
Uniform Delay (d), s/veh	36.3	28.7	31.1	0.0	4.3	3.4
Incr Delay (d2), s/veh	0.8	0.3	2.3	0.0	0.8	0.1
Initial Q Delay(d3),s/veh	0.0	0.0	0.0	0.0	0.0	0.0
%ile BackOfQ(95%),veh/ln	1.5	2.0	6.8	0.0	4.4	0.7
Unsig. Movement Delay, s/veh						
LnGrp Delay(d),s/veh	37.1	29.1	33.4	0.0	5.1	3.5
LnGrp LOS	D	C	C		A	A
Approach Vol, veh/h		112	206	A	576	
Approach Delay, s/veh		32.2	33.4		4.8	
Approach LOS		C	C		A	

Timer - Assigned Phs				4		6	8
Phs Duration (G+Y+Rc), s				18.0		62.0	18.0
Change Period (Y+Rc), s				4.5		4.5	4.5
Max Green Setting (Gmax), s				26.5		44.5	26.5
Max Q Clear Time (g_c+I1), s				13.1		10.3	10.2
Green Ext Time (p_c), s				0.3		2.0	0.9

Intersection Summary	
HCM 6th Ctrl Delay	14.8
HCM 6th LOS	B

Notes

Unsignalized Delay for [WBR] is excluded from calculations of the approach delay and intersection delay.

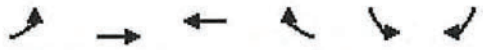

Movement	EBL	EBT	WBT	WBR	SBL	SBR
Lane Configurations						
Traffic Volume (veh/h)	89	170	167	437	234	39
Future Volume (veh/h)	89	170	167	437	234	39
Initial Q (Qb), veh	0	0	0	0	0	0
Ped-Bike Adj(A_pbT)	1.00			1.00	1.00	1.00
Parking Bus, Adj	1.00	1.00	1.00	1.00	1.00	1.00
Work Zone On Approach		No	No		No	
Adj Sat Flow, veh/h/ln	1870	1870	1870	1870	1870	1870
Adj Flow Rate, veh/h	96	183	180	0	272	45
Peak Hour Factor	0.93	0.93	0.93	0.93	0.86	0.86
Percent Heavy Veh, %	2	2	2	2	2	2
Cap, veh/h	325	412	412		1033	919
Arrive On Green	0.22	0.22	0.22	0.00	0.58	0.58
Sat Flow, veh/h	1204	1870	1870	1585	1781	1585
Grp Volume(v), veh/h	96	183	180	0	272	45
Grp Sat Flow(s),veh/h/ln	1204	1870	1870	1585	1781	1585
Q Serve(g_s), s	3.4	3.8	3.7	0.0	3.4	0.6
Cycle Q Clear(g_c), s	7.1	3.8	3.7	0.0	3.4	0.6
Prop In Lane	1.00			1.00	1.00	1.00
Lane Grp Cap(c), veh/h	325	412	412		1033	919
V/C Ratio(X)	0.30	0.44	0.44		0.26	0.05
Avail Cap(c_a), veh/h	542	748	748		1033	919
HCM Platoon Ratio	1.00	1.00	1.00	1.00	1.00	1.00
Upstream Filter(I)	1.00	1.00	1.00	0.00	0.99	0.99
Uniform Delay (d), s/veh	18.2	15.2	15.1	0.0	4.7	4.1
Incr Delay (d2), s/veh	0.5	0.8	0.7	0.0	0.6	0.1
Initial Q Delay(d3),s/veh	0.0	0.0	0.0	0.0	0.0	0.0
%ile BackOfQ(95%),veh/ln	1.5	2.6	2.5	0.0	1.7	0.2
Unsig. Movement Delay, s/veh						
LnGrp Delay(d),s/veh	18.7	15.9	15.9	0.0	5.3	4.2
LnGrp LOS	B	B	B		A	A
Approach Vol, veh/h		279	180	A	317	
Approach Delay, s/veh		16.9	15.9		5.1	
Approach LOS		B	B		A	

Timer - Assigned Phs		4		6	8
Phs Duration (G+Y+Rc), s		14.4		30.6	14.4
Change Period (Y+Rc), s		4.5		4.5	4.5
Max Green Setting (Gmax), s		18.0		18.0	18.0
Max Q Clear Time (g_c+I1), s		9.1		5.4	5.7
Green Ext Time (p_c), s		0.8		0.8	0.7

Intersection Summary	
HCM 6th Ctrl Delay	11.9
HCM 6th LOS	B

Notes

Unsignalized Delay for [WBR] is excluded from calculations of the approach delay and intersection delay.

Movement	EBL	EBT	EBR	WBL	WBT	WBR	NBL	NBT	NBR	SBL	SBT	SBR
Lane Configurations												
Traffic Volume (veh/h)	5	1	6	17	0	15	6	269	37	51	515	54
Future Volume (veh/h)	5	1	6	17	0	15	6	269	37	51	515	54
Initial Q (Qb), veh	0	0	0	0	0	0	0	0	0	0	0	0
Ped-Bike Adj(A_pbT)	0.99		0.97	0.98		0.97	1.00		0.97	0.99		0.97
Parking Bus, Adj	1.00	1.00	1.00	1.00	1.00	1.00	1.00	1.00	1.00	1.00	1.00	1.00
Work Zone On Approach		No			No			No			No	
Adj Sat Flow, veh/h/ln	1648	1648	1648	1870	1870	1870	1870	1870	1870	1870	1870	1870
Adj Flow Rate, veh/h	6	1	7	20	0	17	7	313	43	60	606	64
Peak Hour Factor	0.85	0.85	0.85	0.86	0.86	0.86	0.86	0.86	0.86	0.85	0.85	0.85
Percent Heavy Veh, %	17	17	17	2	2	2	2	2	2	2	2	2
Cap, veh/h	85	7	157	93	0	179	468	1685	229	860	1169	123
Arrive On Green	0.12	0.12	0.12	0.12	0.00	0.12	0.01	0.54	0.54	0.35	1.00	1.00
Sat Flow, veh/h	9	60	1349	24	0	1531	1781	3128	425	1781	1656	175
Grp Volume(v), veh/h	7	0	7	20	0	17	7	176	180	60	0	670
Grp Sat Flow(s),veh/h/ln	69	0	1349	24	0	1531	1781	1777	1776	1781	0	1831
Q Serve(g_s), s	0.0	0.0	0.4	0.2	0.0	0.8	0.2	4.1	4.2	0.0	0.0	0.0
Cycle Q Clear(g_c), s	9.3	0.0	0.4	9.3	0.0	0.8	0.2	4.1	4.2	0.0	0.0	0.0
Prop In Lane	0.86		1.00	1.00		1.00	1.00		0.24	1.00		0.10
Lane Grp Cap(c), veh/h	92	0	157	93	0	179	468	957	957	860	0	1292
V/C Ratio(X)	0.08	0.00	0.04	0.22	0.00	0.10	0.01	0.18	0.19	0.07	0.00	0.52
Avail Cap(c_a), veh/h	230	0	305	244	0	346	565	957	957	860	0	1292
HCM Platoon Ratio	1.00	1.00	1.00	1.00	1.00	1.00	1.00	1.00	1.00	2.00	2.00	2.00
Upstream Filter(I)	1.00	0.00	1.00	1.00	0.00	1.00	0.81	0.81	0.81	0.86	0.00	0.86
Uniform Delay (d), s/veh	31.8	0.0	31.4	40.0	0.0	31.6	9.8	9.4	9.5	4.7	0.0	0.0
Incr Delay (d2), s/veh	0.4	0.0	0.1	1.1	0.0	0.2	0.0	0.3	0.4	0.0	0.0	1.3
Initial Q Delay(d3),s/veh	0.0	0.0	0.0	0.0	0.0	0.0	0.0	0.0	0.0	0.0	0.0	0.0
%ile BackOfQ(95%),veh/ln	0.2	0.0	0.2	0.7	0.0	0.5	0.1	2.8	2.8	0.5	0.0	0.8
Unsig. Movement Delay, s/veh												
LnGrp Delay(d),s/veh	32.2	0.0	31.5	41.1	0.0	31.8	9.8	9.8	9.8	4.7	0.0	1.3
LnGrp LOS	C	A	C	D	A	C	A	A	A	A	A	A
Approach Vol, veh/h		14			37			363			730	
Approach Delay, s/veh		31.8			36.8			9.8			1.6	
Approach LOS		C			D			A			A	
Timer - Assigned Phs	1	2		4	5	6		8				
Phs Duration (G+Y+Rc), s	18.5	47.6		13.9	5.2	60.9		13.9				
Change Period (Y+Rc), s	4.5	4.5		4.5	4.5	4.5		4.5				
Max Green Setting (Gmax), s	5.3	43.1		18.1	5.1	43.3		18.1				
Max Q Clear Time (g_c+I1), s	2.0	6.2		11.3	2.2	2.0		11.3				
Green Ext Time (p_c), s	0.0	2.3		0.0	0.0	5.6		0.0				
Intersection Summary												
HCM 6th Ctrl Delay			5.7									
HCM 6th LOS			A									



Movement	EBL	EBT	EBR	WBL	WBT	WBR	NBL	NBT	NBR	SBL	SBT	SBR
Lane Configurations												
Traffic Volume (veh/h)	35	0	21	21	0	46	3	516	8	7	208	6
Future Volume (veh/h)	35	0	21	21	0	46	3	516	8	7	208	6
Initial Q (Qb), veh	0	0	0	0	0	0	0	0	0	0	0	0
Ped-Bike Adj(A_pbT)	1.00		0.99	1.00		0.99	1.00		0.97	1.00		0.98
Parking Bus, Adj	1.00	1.00	1.00	1.00	1.00	1.00	1.00	1.00	1.00	1.00	1.00	1.00
Work Zone On Approach		No			No			No			No	
Adj Sat Flow, veh/h/ln	1870	1870	1870	1870	1870	1870	1856	1856	1856	1870	1870	1870
Adj Flow Rate, veh/h	40	0	24	24	0	53	3	593	9	8	236	7
Peak Hour Factor	0.88	0.88	0.88	0.87	0.87	0.87	0.87	0.87	0.87	0.88	0.88	0.88
Percent Heavy Veh, %	2	2	2	2	2	2	3	3	3	2	2	2
Cap, veh/h	80	0	408	80	0	411	571	1717	26	560	1056	31
Arrive On Green	0.26	0.00	0.26	0.26	0.00	0.26	0.00	0.48	0.48	0.21	1.00	1.00
Sat Flow, veh/h	0	0	1564	0	0	1572	1767	3553	54	1781	1806	54
Grp Volume(v), veh/h	40	0	24	24	0	53	3	294	308	8	0	243
Grp Sat Flow(s),veh/h/ln	0	0	1564	0	0	1572	1767	1763	1844	1781	0	1859
Q Serve(g_s), s	0.0	0.0	1.0	0.0	0.0	2.3	0.1	9.3	9.3	0.0	0.0	0.0
Cycle Q Clear(g_c), s	23.5	0.0	1.0	23.5	0.0	2.3	0.1	9.3	9.3	0.0	0.0	0.0
Prop In Lane	1.00		1.00	1.00		1.00	1.00		0.03	1.00		0.03
Lane Grp Cap(c), veh/h	80	0	408	80	0	411	571	852	891	560	0	1087
V/C Ratio(X)	0.50	0.00	0.06	0.30	0.00	0.13	0.01	0.35	0.35	0.01	0.00	0.22
Avail Cap(c_a), veh/h	80	0	408	80	0	411	750	852	891	560	0	1087
HCM Platoon Ratio	1.00	1.00	1.00	1.00	1.00	1.00	1.00	1.00	1.00	2.00	2.00	2.00
Upstream Filter(I)	1.00	0.00	1.00	1.00	0.00	1.00	0.78	0.78	0.78	0.99	0.00	0.99
Uniform Delay (d), s/veh	45.0	0.0	25.0	45.0	0.0	25.4	13.4	14.4	14.4	11.5	0.0	0.0
Incr Delay (d2), s/veh	4.7	0.0	0.1	2.1	0.0	0.1	0.0	0.9	0.8	0.0	0.0	0.5
Initial Q Delay(d3),s/veh	0.0	0.0	0.0	0.0	0.0	0.0	0.0	0.0	0.0	0.0	0.0	0.0
%ile BackOfQ(95%),veh/ln	1.8	0.0	0.7	1.0	0.0	1.6	0.1	6.5	6.8	0.1	0.0	0.3
Unsig. Movement Delay, s/veh												
LnGrp Delay(d),s/veh	49.7	0.0	25.0	47.1	0.0	25.6	13.4	15.3	15.2	11.6	0.0	0.5
LnGrp LOS	D	A	C	D	A	C	B	B	B	B	A	A
Approach Vol, veh/h		64			77			605			251	
Approach Delay, s/veh		40.5			32.3			15.3			0.8	
Approach LOS		D			C			B			A	

Timer - Assigned Phs	1	2		4	5	6		8				
Phs Duration (G+Y+Rc), s	14.0	48.0		28.0	4.9	57.1		28.0				
Change Period (Y+Rc), s	4.5	4.5		4.5	4.5	4.5		4.5				
Max Green Setting (Gmax), s	9.5	43.5		23.5	9.5	43.5		23.5				
Max Q Clear Time (g_c+I1), s	2.0	11.3		25.5	2.1	2.0		25.5				
Green Ext Time (p_c), s	0.0	4.0		0.0	0.0	1.5		0.0				

Intersection Summary			
HCM 6th Ctrl Delay		14.6	
HCM 6th LOS		B	



Movement	EBL	EBT	EBR	WBL	WBT	WBR	NBL	NBT	NBR	SBL	SBT	SBR
Lane Configurations												
Traffic Volume (veh/h)	3	1	7	51	1	57	21	218	35	30	585	219
Future Volume (veh/h)	3	1	7	51	1	57	21	218	35	30	585	219
Initial Q (Qb), veh	0	0	0	0	0	0	0	0	0	0	0	0
Ped-Bike Adj(A_pbT)	0.98		0.90	0.95		1.00	1.00		1.00	0.99		0.99
Parking Bus, Adj	1.00	1.00	1.00	1.00	1.00	1.00	1.00	1.00	1.00	1.00	1.00	1.00
Work Zone On Approach		No			No			No			No	
Adj Sat Flow, veh/h/ln	1870	1870	1870	1870	1870	1870	1870	1870	1870	1870	1870	1870
Adj Flow Rate, veh/h	3	1	8	59	1	0	26	266	0	37	713	267
Peak Hour Factor	0.86	0.86	0.86	0.86	0.86	0.86	0.82	0.82	0.82	0.82	0.82	0.82
Percent Heavy Veh, %	2	2	2	2	2	2	2	2	2	2	2	2
Cap, veh/h	178	49	130	206	3		684	1319		651	1017	850
Arrive On Green	0.09	0.09	0.09	0.09	0.09	0.00	0.39	1.00	0.00	0.07	1.00	1.00
Sat Flow, veh/h	1093	535	1431	1286	31	1585	1781	1870	1585	1781	1870	1563
Grp Volume(v), veh/h	4	0	8	60	0	0	26	266	0	37	713	267
Grp Sat Flow(s),veh/h/ln	1628	0	1431	1317	0	1585	1781	1870	1585	1781	1870	1563
Q Serve(g_s), s	0.0	0.0	0.4	3.4	0.0	0.0	0.0	0.0	0.0	0.8	0.0	0.0
Cycle Q Clear(g_c), s	0.2	0.0	0.4	3.5	0.0	0.0	0.0	0.0	0.0	0.8	0.0	0.0
Prop In Lane	0.75		1.00	0.98		1.00	1.00		1.00	1.00		1.00
Lane Grp Cap(c), veh/h	227	0	130	209	0		684	1319		651	1017	850
V/C Ratio(X)	0.02	0.00	0.06	0.29	0.00		0.04	0.20		0.06	0.70	0.31
Avail Cap(c_a), veh/h	425	0	322	388	0		684	1319		700	1017	850
HCM Platoon Ratio	1.00	1.00	1.00	1.00	1.00	1.00	2.00	2.00	2.00	2.00	2.00	2.00
Upstream Filter(I)	1.00	0.00	1.00	1.00	0.00	0.00	1.00	1.00	0.00	1.00	1.00	1.00
Uniform Delay (d), s/veh	33.1	0.0	33.2	34.7	0.0	0.0	4.4	0.0	0.0	9.4	0.0	0.0
Incr Delay (d2), s/veh	0.0	0.0	0.2	0.7	0.0	0.0	0.0	0.3	0.0	0.0	4.0	1.0
Initial Q Delay(d3),s/veh	0.0	0.0	0.0	0.0	0.0	0.0	0.0	0.0	0.0	0.0	0.0	0.0
%ile BackOfQ(95%),veh/ln	0.1	0.0	0.3	2.0	0.0	0.0	0.2	0.2	0.0	0.5	2.0	0.4
Unsig. Movement Delay, s/veh												
LnGrp Delay(d),s/veh	33.2	0.0	33.4	35.5	0.0	0.0	4.4	0.3	0.0	9.4	4.0	1.0
LnGrp LOS	C	A	C	D	A		A	A		A	A	A
Approach Vol, veh/h		12			60	A		292	A		1017	
Approach Delay, s/veh		33.3			35.5			0.7			3.4	
Approach LOS		C			D			A			A	

Timer - Assigned Phs	1	2		4	5	6		8				
Phs Duration (G+Y+Rc), s	7.3	60.9		11.8	20.2	48.0		11.8				
Change Period (Y+Rc), s	4.5	4.5		4.5	4.5	4.5		4.5				
Max Green Setting (Gmax), s	5.0	43.5		18.0	5.0	43.5		18.0				
Max Q Clear Time (g_c+I1), s	2.8	2.0		2.4	2.0	2.0		5.5				
Green Ext Time (p_c), s	0.0	1.7		0.0	0.0	7.3		0.2				

Intersection Summary			
HCM 6th Ctrl Delay		4.5	
HCM 6th LOS		A	

Notes

Unsignalized Delay for [NBR, WBR] is excluded from calculations of the approach delay and intersection delay.



Movement	EBL	EBT	EBR	WBL	WBT	WBR	NBL	NBT	NBR	SBL	SBT	SBR
Lane Configurations												
Traffic Volume (veh/h)	39	1	12	42	0	195	11	594	21	24	236	4
Future Volume (veh/h)	39	1	12	42	0	195	11	594	21	24	236	4
Initial Q (Qb), veh	0	0	0	0	0	0	0	0	0	0	0	0
Ped-Bike Adj(A_pbT)	0.97		0.93	0.94		1.00	0.99		1.00	1.00		0.97
Parking Bus, Adj	1.00	1.00	1.00	1.00	1.00	1.00	1.00	1.00	1.00	1.00	1.00	1.00
Work Zone On Approach		No			No			No			No	
Adj Sat Flow, veh/h/ln	1856	1856	1856	1856	1856	1856	1870	1870	1870	1870	1870	1870
Adj Flow Rate, veh/h	41	1	13	45	0	0	11	612	0	25	243	4
Peak Hour Factor	0.94	0.94	0.94	0.94	0.94	0.94	0.97	0.97	0.97	0.97	0.97	0.97
Percent Heavy Veh, %	3	3	3	3	3	3	2	2	2	2	2	2
Cap, veh/h	253	5	170	203	0		908	1323		518	1049	864
Arrive On Green	0.12	0.12	0.12	0.12	0.00	0.00	0.34	1.00	0.00	0.05	1.00	1.00
Sat Flow, veh/h	1484	45	1458	1052	0	1572	1781	1870	1585	1781	1870	1540
Grp Volume(v), veh/h	42	0	13	45	0	0	11	612	0	25	243	4
Grp Sat Flow(s),veh/h/ln	1529	0	1458	1052	0	1572	1781	1870	1585	1781	1870	1540
Q Serve(g_s), s	0.0	0.0	0.7	2.9	0.0	0.0	0.0	0.0	0.0	0.6	0.0	0.0
Cycle Q Clear(g_c), s	2.0	0.0	0.7	4.9	0.0	0.0	0.0	0.0	0.0	0.6	0.0	0.0
Prop In Lane	0.98		1.00	1.00		1.00	1.00		1.00	1.00		1.00
Lane Grp Cap(c), veh/h	258	0	170	203	0		908	1323		518	1049	864
V/C Ratio(X)	0.16	0.00	0.08	0.22	0.00		0.01	0.46		0.05	0.23	0.00
Avail Cap(c_a), veh/h	409	0	332	347	0		908	1323		581	1049	864
HCM Platoon Ratio	1.00	1.00	1.00	1.00	1.00	1.00	2.00	2.00	2.00	2.00	2.00	2.00
Upstream Filter(I)	1.00	0.00	1.00	1.00	0.00	0.00	0.99	0.99	0.00	1.00	1.00	1.00
Uniform Delay (d), s/veh	36.0	0.0	35.4	38.2	0.0	0.0	4.8	0.0	0.0	9.7	0.0	0.0
Incr Delay (d2), s/veh	0.3	0.0	0.2	0.5	0.0	0.0	0.0	1.2	0.0	0.0	0.5	0.0
Initial Q Delay(d3),s/veh	0.0	0.0	0.0	0.0	0.0	0.0	0.0	0.0	0.0	0.0	0.0	0.0
%ile BackOfQ(95%),veh/ln	1.5	0.0	0.5	1.7	0.0	0.0	0.1	0.8	0.0	0.4	0.3	0.0
Unsig. Movement Delay, s/veh												
LnGrp Delay(d),s/veh	36.3	0.0	35.6	38.8	0.0	0.0	4.8	1.2	0.0	9.7	0.5	0.0
LnGrp LOS	D	A	D	D	A		A	A		A	A	A
Approach Vol, veh/h		55			45	A		623	A		272	
Approach Delay, s/veh		36.1			38.8			1.2			1.4	
Approach LOS		D			D			A			A	

Timer - Assigned Phs	1	2		4	5	6		8				
Phs Duration (G+Y+Rc), s	6.8	68.2		15.0	20.0	55.0		15.0				
Change Period (Y+Rc), s	4.5	4.5		4.5	4.5	4.5		4.5				
Max Green Setting (Gmax), s	5.5	50.5		20.5	5.5	50.5		20.5				
Max Q Clear Time (g_c+I1), s	2.6	2.0		4.0	2.0	2.0		6.9				
Green Ext Time (p_c), s	0.0	4.9		0.2	0.0	1.6		0.1				

Intersection Summary	
HCM 6th Ctrl Delay	4.9
HCM 6th LOS	A

Notes

Unsignalized Delay for [NBR, WBR] is excluded from calculations of the approach delay and intersection delay.



Movement	WBL	WBR	NBT	NBR	SBL	SBT	
Lane Configurations							
Traffic Volume (veh/h)	22	17	184	20	54	933	
Future Volume (veh/h)	22	17	184	20	54	933	
Initial Q (Qb), veh	0	0	0	0	0	0	
Ped-Bike Adj(A_pbT)	1.00	1.00		0.96	1.00		
Parking Bus, Adj	1.00	1.00	1.00	1.00	1.00	1.00	
Work Zone On Approach	No		No			No	
Adj Sat Flow, veh/h/ln	1870	1870	1870	1870	1870	1870	
Adj Flow Rate, veh/h	30	23	204	22	60	1037	
Peak Hour Factor	0.74	0.74	0.90	0.90	0.90	0.90	
Percent Heavy Veh, %	2	2	2	2	2	2	
Cap, veh/h	77	69	1270	135	1200	1579	
Arrive On Green	0.04	0.04	0.79	0.79	0.39	0.84	
Sat Flow, veh/h	1781	1585	3320	343	1781	1870	
Grp Volume(v), veh/h	30	23	111	115	60	1037	
Grp Sat Flow(s),veh/h/ln	1781	1585	1777	1793	1781	1870	
Q Serve(g_s), s	1.3	1.1	1.2	1.2	0.0	15.5	
Cycle Q Clear(g_c), s	1.3	1.1	1.2	1.2	0.0	15.5	
Prop In Lane	1.00	1.00		0.19	1.00		
Lane Grp Cap(c), veh/h	77	69	700	706	1200	1579	
V/C Ratio(X)	0.39	0.34	0.16	0.16	0.05	0.66	
Avail Cap(c_a), veh/h	668	594	700	706	1200	1579	
HCM Platoon Ratio	1.00	1.00	2.00	2.00	1.00	1.00	
Upstream Filter(I)	1.00	1.00	1.00	1.00	0.69	0.69	
Uniform Delay (d), s/veh	37.2	37.2	5.3	5.3	2.7	2.2	
Incr Delay (d2), s/veh	3.2	2.8	0.5	0.5	0.0	1.5	
Initial Q Delay(d3),s/veh	0.0	0.0	0.0	0.0	0.0	0.0	
%ile BackOfQ(95%),veh/ln	1.1	0.9	0.9	1.0	0.3	3.6	
Unsig. Movement Delay, s/veh							
LnGrp Delay(d),s/veh	40.4	40.0	5.8	5.8	2.7	3.7	
LnGrp LOS	D	D	A	A	A	A	
Approach Vol, veh/h	53		226			1097	
Approach Delay, s/veh	40.2		5.8			3.6	
Approach LOS	D		A			A	

Timer - Assigned Phs	1	2				6	8
Phs Duration (G+Y+Rc), s	36.0	36.0				72.0	8.0
Change Period (Y+Rc), s	4.5	4.5				4.5	4.5
Max Green Setting (Gmax), s	5.0	31.5				41.0	30.0
Max Q Clear Time (g_c+I1), s	2.0	3.2				17.5	3.3
Green Ext Time (p_c), s	0.0	1.3				9.7	0.1

Intersection Summary		
HCM 6th Ctrl Delay	5.4	
HCM 6th LOS	A	



Movement	WBL	WBR	NBT	NBR	SBL	SBT	
Lane Configurations							
Traffic Volume (veh/h)	23	101	891	11	18	222	
Future Volume (veh/h)	23	101	891	11	18	222	
Initial Q (Qb), veh	0	0	0	0	0	0	
Ped-Bike Adj(A_pbT)	1.00	1.00		0.97	1.00		
Parking Bus, Adj	1.00	1.00	1.00	1.00	1.00	1.00	
Work Zone On Approach	No		No			No	
Adj Sat Flow, veh/h/ln	1870	1870	1870	1870	1870	1870	
Adj Flow Rate, veh/h	31	136	1204	15	19	229	
Peak Hour Factor	0.74	0.74	0.74	0.74	0.97	0.97	
Percent Heavy Veh, %	2	2	2	2	2	2	
Cap, veh/h	195	173	1649	21	744	1479	
Arrive On Green	0.11	0.11	0.92	0.92	0.28	0.79	
Sat Flow, veh/h	1781	1585	3686	45	1781	1870	
Grp Volume(v), veh/h	31	136	595	624	19	229	
Grp Sat Flow(s),veh/h/ln	1781	1585	1777	1860	1781	1870	
Q Serve(g_s), s	1.4	7.5	7.5	7.5	0.0	2.6	
Cycle Q Clear(g_c), s	1.4	7.5	7.5	7.5	0.0	2.6	
Prop In Lane	1.00	1.00		0.02	1.00		
Lane Grp Cap(c), veh/h	195	173	815	854	744	1479	
V/C Ratio(X)	0.16	0.78	0.73	0.73	0.03	0.15	
Avail Cap(c_a), veh/h	596	530	815	854	744	1479	
HCM Platoon Ratio	1.00	1.00	2.00	2.00	1.00	1.00	
Upstream Filter(I)	1.00	1.00	1.00	1.00	0.99	0.99	
Uniform Delay (d), s/veh	36.3	39.1	2.3	2.3	6.3	2.2	
Incr Delay (d2), s/veh	0.4	7.6	5.7	5.5	0.0	0.2	
Initial Q Delay(d3),s/veh	0.0	0.0	0.0	0.0	0.0	0.0	
%ile BackOfQ(95%),veh/ln	1.1	5.8	4.1	4.2	0.2	1.3	
Unsig. Movement Delay, s/veh							
LnGrp Delay(d),s/veh	36.7	46.7	8.0	7.8	6.3	2.5	
LnGrp LOS	D	D	A	A	A	A	
Approach Vol, veh/h	167		1219			248	
Approach Delay, s/veh	44.8		7.9			2.8	
Approach LOS	D		A			A	

Timer - Assigned Phs	1	2				6	8
Phs Duration (G+Y+Rc), s	29.9	45.8				75.7	14.3
Change Period (Y+Rc), s	4.5	4.5				4.5	4.5
Max Green Setting (Gmax), s	5.1	41.3				50.9	30.1
Max Q Clear Time (g_c+I1), s	2.0	9.5				4.6	9.5
Green Ext Time (p_c), s	0.0	10.3				1.5	0.5

Intersection Summary	
HCM 6th Ctrl Delay	10.9
HCM 6th LOS	B

Movement	EBT	EBR	WBL	WBT	NBL	NBR
Lane Configurations						
Traffic Volume (veh/h)	115	157	895	1059	13	176
Future Volume (veh/h)	115	157	895	1059	13	176
Initial Q (Qb), veh	0	0	0	0	0	0
Ped-Bike Adj(A_pbT)		0.93	1.00		1.00	1.00
Parking Bus, Adj	1.00	1.00	1.00	1.00	1.00	1.00
Work Zone On Approach	No			No	No	
Adj Sat Flow, veh/h/ln	1870	1870	1870	1870	1870	1870
Adj Flow Rate, veh/h	126	173	942	1115	15	210
Peak Hour Factor	0.91	0.91	0.95	0.95	0.84	0.84
Percent Heavy Veh, %	2	2	2	2	2	2
Cap, veh/h	442	806	1083	1756	701	1972
Arrive On Green	0.12	0.12	0.31	0.49	0.39	0.39
Sat Flow, veh/h	3647	1470	3456	3647	1781	2790
Grp Volume(v), veh/h	126	173	942	1115	15	210
Grp Sat Flow(s),veh/h/ln	1777	1470	1728	1777	1781	1395
Q Serve(g_s), s	2.6	5.1	20.6	18.5	0.4	0.0
Cycle Q Clear(g_c), s	2.6	5.1	20.6	18.5	0.4	0.0
Prop In Lane		1.00	1.00		1.00	1.00
Lane Grp Cap(c), veh/h	442	806	1083	1756	701	1972
V/C Ratio(X)	0.28	0.21	0.87	0.63	0.02	0.11
Avail Cap(c_a), veh/h	800	954	1317	2354	701	1972
HCM Platoon Ratio	1.00	1.00	1.00	1.00	1.00	1.00
Upstream Filter(I)	1.00	1.00	1.00	1.00	1.00	1.00
Uniform Delay (d), s/veh	31.8	10.5	25.9	14.9	14.8	3.7
Incr Delay (d2), s/veh	0.4	0.1	5.6	0.4	0.1	0.1
Initial Q Delay(d3),s/veh	0.0	0.0	0.0	0.0	0.0	0.0
%ile BackOfQ(95%),veh/ln	2.0	5.8	13.6	10.9	0.3	0.8
Unsig. Movement Delay, s/veh						
LnGrp Delay(d),s/veh	32.1	10.7	31.5	15.3	14.9	3.8
LnGrp LOS	C	B	C	B	B	A
Approach Vol, veh/h	299			2057	225	
Approach Delay, s/veh	19.7			22.7	4.6	
Approach LOS	B			C	A	

Timer - Assigned Phs		2	3	4		8
Phs Duration (G+Y+Rc), s		36.0	29.6	14.5		44.0
Change Period (Y+Rc), s		4.5	4.5	4.5		4.5
Max Green Setting (Gmax), s		18.0	30.5	18.0		53.0
Max Q Clear Time (g_c+I1), s		2.4	22.6	7.1		20.5
Green Ext Time (p_c), s		0.7	2.5	1.0		9.6

Intersection Summary	
HCM 6th Ctrl Delay	20.8
HCM 6th LOS	C

Movement	EBT	EBR	WBL	WBT	NBL	NBR
Lane Configurations	↑↑	↱	↰↰	↑↑	↰	↱↱
Traffic Volume (veh/h)	1000	125	152	100	26	877
Future Volume (veh/h)	1000	125	152	100	26	877
Initial Q (Qb), veh	0	0	0	0	0	0
Ped-Bike Adj(A_pbT)		1.00	1.00		1.00	1.00
Parking Bus, Adj	1.00	1.00	1.00	1.00	1.00	1.00
Work Zone On Approach	No			No	No	
Adj Sat Flow, veh/h/ln	1870	1870	1870	1870	1870	1870
Adj Flow Rate, veh/h	1031	129	173	114	27	904
Peak Hour Factor	0.97	0.97	0.88	0.88	0.97	0.97
Percent Heavy Veh, %	2	2	2	2	2	2
Cap, veh/h	1214	1226	260	1659	772	1418
Arrive On Green	0.34	0.34	0.08	0.47	0.43	0.43
Sat Flow, veh/h	3647	1578	3456	3647	1781	2790
Grp Volume(v), veh/h	1031	129	173	114	27	904
Grp Sat Flow(s),veh/h/ln	1777	1578	1728	1777	1781	1395
Q Serve(g_s), s	24.2	1.8	4.4	1.6	0.8	14.4
Cycle Q Clear(g_c), s	24.2	1.8	4.4	1.6	0.8	14.4
Prop In Lane		1.00	1.00		1.00	1.00
Lane Grp Cap(c), veh/h	1214	1226	260	1659	772	1418
V/C Ratio(X)	0.85	0.11	0.67	0.07	0.03	0.64
Avail Cap(c_a), veh/h	1362	1292	864	2428	772	1418
HCM Platoon Ratio	1.00	1.00	1.00	1.00	1.00	1.00
Upstream Filter(I)	1.00	1.00	1.00	1.00	0.86	0.86
Uniform Delay (d), s/veh	27.5	2.5	40.5	13.2	14.7	16.1
Incr Delay (d2), s/veh	4.8	0.0	2.9	0.0	0.1	1.9
Initial Q Delay(d3),s/veh	0.0	0.0	0.0	0.0	0.0	0.0
%ile BackOfQ(95%),veh/ln	15.8	3.4	3.5	1.1	0.6	6.9
Unsig. Movement Delay, s/veh						
LnGrp Delay(d),s/veh	32.3	2.5	43.5	13.2	14.7	18.0
LnGrp LOS	C	A	D	B	B	B
Approach Vol, veh/h	1160			287	931	
Approach Delay, s/veh	29.0			31.5	17.9	
Approach LOS	C			C	B	

Timer - Assigned Phs		2	3	4		8
Phs Duration (G+Y+Rc), s		43.5	11.3	35.2		46.5
Change Period (Y+Rc), s		4.5	4.5	4.5		4.5
Max Green Setting (Gmax), s		19.5	22.5	34.5		61.5
Max Q Clear Time (g_c+I1), s		16.4	6.4	26.2		3.6
Green Ext Time (p_c), s		1.3	0.5	4.5		0.7

Intersection Summary	
HCM 6th Ctrl Delay	24.9
HCM 6th LOS	C

Intersection	
Int Delay, s/veh	0.5

Movement	EBL	EBR	NBL	NBT	SBT	SBR
Lane Configurations						
Traffic Vol, veh/h	14	4	11	263	892	118
Future Vol, veh/h	14	4	11	263	892	118
Conflicting Peds, #/hr	1	0	29	0	0	29
Sign Control	Stop	Stop	Free	Free	Free	Free
RT Channelized	-	None	-	None	-	None
Storage Length	0	0	150	-	-	-
Veh in Median Storage, #	0	-	-	0	0	-
Grade, %	0	-	-	0	0	-
Peak Hour Factor	85	85	88	88	85	85
Heavy Vehicles, %	2	2	2	2	2	2
Mvmt Flow	16	5	13	299	1049	139

Major/Minor	Minor2		Major1		Major2	
Conflicting Flow All	1325	1148	1217	0	-	0
Stage 1	1148	-	-	-	-	-
Stage 2	177	-	-	-	-	-
Critical Hdwy	6.63	6.23	4.13	-	-	-
Critical Hdwy Stg 1	5.43	-	-	-	-	-
Critical Hdwy Stg 2	5.83	-	-	-	-	-
Follow-up Hdwy	3.519	3.319	2.219	-	-	-
Pot Cap-1 Maneuver	159	241	571	-	-	-
Stage 1	301	-	-	-	-	-
Stage 2	836	-	-	-	-	-
Platoon blocked, %				-	-	-
Mov Cap-1 Maneuver	147	234	555	-	-	-
Mov Cap-2 Maneuver	147	-	-	-	-	-
Stage 1	286	-	-	-	-	-
Stage 2	813	-	-	-	-	-

Approach	EB	NB	SB
HCM Control Delay, s	30	0.5	0
HCM LOS	D		

Minor Lane/Major Mvmt	NBL	NBT	EBLn1	EBLn2	SBT	SBR
Capacity (veh/h)	555	-	147	234	-	-
HCM Lane V/C Ratio	0.023	-	0.112	0.02	-	-
HCM Control Delay (s)	11.6	-	32.6	20.7	-	-
HCM Lane LOS	B	-	D	C	-	-
HCM 95th %tile Q(veh)	0.1	-	0.4	0.1	-	-

Intersection	
Int Delay, s/veh	1.1

Movement	EBL	EBR	NBL	NBT	SBT	SBR
Lane Configurations						
Traffic Vol, veh/h	51	8	3	771	226	19
Future Vol, veh/h	51	8	3	771	226	19
Conflicting Peds, #/hr	1	4	15	0	0	15
Sign Control	Stop	Stop	Free	Free	Free	Free
RT Channelized	-	None	-	None	-	None
Storage Length	0	0	150	-	-	-
Veh in Median Storage, #	0	-	-	0	0	-
Grade, %	0	-	-	0	0	-
Peak Hour Factor	71	71	97	97	71	71
Heavy Vehicles, %	2	2	2	2	2	2
Mvmt Flow	72	11	3	795	318	27

Major/Minor	Minor2		Major1		Major2	
Conflicting Flow All	752	351	360	0	-	0
Stage 1	347	-	-	-	-	-
Stage 2	405	-	-	-	-	-
Critical Hdwy	6.63	6.23	4.13	-	-	-
Critical Hdwy Stg 1	5.43	-	-	-	-	-
Critical Hdwy Stg 2	5.83	-	-	-	-	-
Follow-up Hdwy	3.519	3.319	2.219	-	-	-
Pot Cap-1 Maneuver	362	692	1197	-	-	-
Stage 1	715	-	-	-	-	-
Stage 2	643	-	-	-	-	-
Platoon blocked, %				-	-	-
Mov Cap-1 Maneuver	351	680	1180	-	-	-
Mov Cap-2 Maneuver	351	-	-	-	-	-
Stage 1	703	-	-	-	-	-
Stage 2	634	-	-	-	-	-

Approach	EB	NB	SB
HCM Control Delay, s	16.9	0	0
HCM LOS	C		

Minor Lane/Major Mvmt	NBL	NBT	EBLn1	EBLn2	SBT	SBR
Capacity (veh/h)	1180	-	351	680	-	-
HCM Lane V/C Ratio	0.003	-	0.205	0.017	-	-
HCM Control Delay (s)	8.1	-	17.9	10.4	-	-
HCM Lane LOS	A	-	C	B	-	-
HCM 95th %tile Q(veh)	0	-	0.8	0.1	-	-

Intersection	
Int Delay, s/veh	0.5

Movement	WBL	WBR	NBT	NBR	SBL	SBT
Lane Configurations						
Traffic Vol, veh/h	2	2	277	12	53	890
Future Vol, veh/h	2	2	277	12	53	890
Conflicting Peds, #/hr	3	15	0	3	3	0
Sign Control	Stop	Stop	Free	Free	Free	Free
RT Channelized	-	None	-	None	-	None
Storage Length	0	0	-	-	100	-
Veh in Median Storage, #	0	-	0	-	-	0
Grade, %	0	-	0	-	-	0
Peak Hour Factor	86	86	86	86	86	86
Heavy Vehicles, %	2	2	2	2	2	2
Mvmt Flow	2	2	322	14	62	1035

Major/Minor	Minor1		Major1		Major2	
Conflicting Flow All	1494	186	0	0	339	0
Stage 1	332	-	-	-	-	-
Stage 2	1162	-	-	-	-	-
Critical Hdwy	6.63	6.93	-	-	4.13	-
Critical Hdwy Stg 1	5.83	-	-	-	-	-
Critical Hdwy Stg 2	5.43	-	-	-	-	-
Follow-up Hdwy	3.519	3.319	-	-	2.219	-
Pot Cap-1 Maneuver	124	825	-	-	1219	-
Stage 1	700	-	-	-	-	-
Stage 2	297	-	-	-	-	-
Platoon blocked, %			-	-		-
Mov Cap-1 Maneuver	117	811	-	-	1216	-
Mov Cap-2 Maneuver	117	-	-	-	-	-
Stage 1	662	-	-	-	-	-
Stage 2	296	-	-	-	-	-

Approach	WB	NB	SB
HCM Control Delay, s	23	0	0.5
HCM LOS	C		

Minor Lane/Major Mvmt	NBT	NBR	WBLn1	WBLn2	SBL	SBT
Capacity (veh/h)	-	-	117	811	1216	-
HCM Lane V/C Ratio	-	-	0.02	0.003	0.051	-
HCM Control Delay (s)	-	-	36.4	9.5	8.1	-
HCM Lane LOS	-	-	E	A	A	-
HCM 95th %tile Q(veh)	-	-	0.1	0	0.2	-

Intersection	
Int Delay, s/veh	1.5

Movement	WBL	WBR	NBT	NBR	SBL	SBT
Lane Configurations						
Traffic Vol, veh/h	4	54	822	10	54	222
Future Vol, veh/h	4	54	822	10	54	222
Conflicting Peds, #/hr	14	25	0	0	0	0
Sign Control	Stop	Stop	Free	Free	Free	Free
RT Channelized	-	None	-	None	-	None
Storage Length	0	0	-	-	100	-
Veh in Median Storage, #	0	-	0	-	-	0
Grade, %	0	-	0	-	-	0
Peak Hour Factor	68	68	68	68	68	68
Heavy Vehicles, %	2	2	2	2	2	2
Mvmt Flow	6	79	1209	15	79	326

Major/Minor	Minor1		Major1		Major2	
Conflicting Flow All	1715	637	0	0	1224	0
Stage 1	1217	-	-	-	-	-
Stage 2	498	-	-	-	-	-
Critical Hdwy	6.63	6.93	-	-	4.13	-
Critical Hdwy Stg 1	5.83	-	-	-	-	-
Critical Hdwy Stg 2	5.43	-	-	-	-	-
Follow-up Hdwy	3.519	3.319	-	-	2.219	-
Pot Cap-1 Maneuver	90	421	-	-	567	-
Stage 1	244	-	-	-	-	-
Stage 2	610	-	-	-	-	-
Platoon blocked, %			-	-		-
Mov Cap-1 Maneuver	77	411	-	-	567	-
Mov Cap-2 Maneuver	77	-	-	-	-	-
Stage 1	210	-	-	-	-	-
Stage 2	602	-	-	-	-	-

Approach	WB	NB	SB
HCM Control Delay, s	18.5	0	2.4
HCM LOS	C		

Minor Lane/Major Mvmt	NBT	NBR	WBLn1	WBLn2	SBL	SBT
Capacity (veh/h)	-	-	77	411	567	-
HCM Lane V/C Ratio	-	-	0.076	0.193	0.14	-
HCM Control Delay (s)	-	-	55.6	15.8	12.4	-
HCM Lane LOS	-	-	F	C	B	-
HCM 95th %tile Q(veh)	-	-	0.2	0.7	0.5	-

Intersection	
Int Delay, s/veh	0.1

Movement	EBL	EBR	NBL	NBT	SBT	SBR
Lane Configurations						
Traffic Vol, veh/h	1	3	1	278	887	5
Future Vol, veh/h	1	3	1	278	887	5
Conflicting Peds, #/hr	0	0	61	0	0	61
Sign Control	Stop	Stop	Free	Free	Free	Free
RT Channelized	-	None	-	None	-	None
Storage Length	0	-	-	-	-	-
Veh in Median Storage, #	0	-	-	0	0	-
Grade, %	0	-	-	0	0	-
Peak Hour Factor	92	92	92	92	92	92
Heavy Vehicles, %	2	2	2	2	2	2
Mvmt Flow	1	3	1	302	964	5

Major/Minor	Minor2		Major1		Major2	
Conflicting Flow All	1181	1028	1030	0	-	0
Stage 1	1028	-	-	-	-	-
Stage 2	153	-	-	-	-	-
Critical Hdwy	6.63	6.23	4.13	-	-	-
Critical Hdwy Stg 1	5.43	-	-	-	-	-
Critical Hdwy Stg 2	5.83	-	-	-	-	-
Follow-up Hdwy	3.519	3.319	2.219	-	-	-
Pot Cap-1 Maneuver	196	283	672	-	-	-
Stage 1	344	-	-	-	-	-
Stage 2	860	-	-	-	-	-
Platoon blocked, %				-	-	-
Mov Cap-1 Maneuver	174	267	633	-	-	-
Mov Cap-2 Maneuver	174	-	-	-	-	-
Stage 1	323	-	-	-	-	-
Stage 2	810	-	-	-	-	-

Approach	EB	NB	SB
HCM Control Delay, s	20.5	0	0
HCM LOS	C		

Minor Lane/Major Mvmt	NBL	NBT	EBLn1	SBT	SBR
Capacity (veh/h)	633	-	236	-	-
HCM Lane V/C Ratio	0.002	-	0.018	-	-
HCM Control Delay (s)	10.7	0	20.5	-	-
HCM Lane LOS	B	A	C	-	-
HCM 95th %tile Q(veh)	0	-	0.1	-	-

Intersection	
Int Delay, s/veh	0.1

Movement	EBL	EBR	NBL	NBT	SBT	SBR
Lane Configurations						
Traffic Vol, veh/h	3	0	0	876	222	0
Future Vol, veh/h	3	0	0	876	222	0
Conflicting Peds, #/hr	4	0	103	0	0	103
Sign Control	Stop	Stop	Free	Free	Free	Free
RT Channelized	-	None	-	None	-	None
Storage Length	0	-	-	-	-	-
Veh in Median Storage, #	0	-	-	0	0	-
Grade, %	0	-	-	0	0	-
Peak Hour Factor	81	81	81	81	81	81
Heavy Vehicles, %	2	2	2	2	2	2
Mvmt Flow	4	0	0	1081	274	0

Major/Minor	Minor2		Major1		Major2	
Conflicting Flow All	922	377	377	0	-	0
Stage 1	377	-	-	-	-	-
Stage 2	545	-	-	-	-	-
Critical Hdwy	6.63	6.23	4.13	-	-	-
Critical Hdwy Stg 1	5.43	-	-	-	-	-
Critical Hdwy Stg 2	5.83	-	-	-	-	-
Follow-up Hdwy	3.519	3.319	2.219	-	-	-
Pot Cap-1 Maneuver	284	669	1180	-	-	-
Stage 1	693	-	-	-	-	-
Stage 2	546	-	-	-	-	-
Platoon blocked, %				-	-	-
Mov Cap-1 Maneuver	231	603	1064	-	-	-
Mov Cap-2 Maneuver	231	-	-	-	-	-
Stage 1	625	-	-	-	-	-
Stage 2	492	-	-	-	-	-

Approach	EB	NB	SB
HCM Control Delay, s	20.8	0	0
HCM LOS	C		

Minor Lane/Major Mvmt	NBL	NBT	EBLn1	SBT	SBR
Capacity (veh/h)	1064	-	231	-	-
HCM Lane V/C Ratio	-	-	0.016	-	-
HCM Control Delay (s)	0	-	20.8	-	-
HCM Lane LOS	A	-	C	-	-
HCM 95th %tile Q(veh)	0	-	0	-	-

Intersection	
Intersection Delay, s/veh	5.4
Intersection LOS	A

Approach	EB	WB	SB
Entry Lanes	1	1	1
Conflicting Circle Lanes	2	2	2
Adj Approach Flow, veh/h	112	538	576
Demand Flow Rate, veh/h	114	549	588
Vehicles Circulating, veh/h	490	45	210
Vehicles Exiting, veh/h	210	490	45
Ped Vol Crossing Leg, #/h	0	0	0
Ped Cap Adj	1.000	1.000	1.000
Approach Delay, s/veh	1.7	4.6	6.8
Approach LOS	A	A	A

Lane	Left	Bypass	Left	Bypass	Left	Bypass
Designated Moves	L	R	T	R	L	R
Assumed Moves	L	R	T	R	L	R
RT Channelized		Free		Yield		Yield
Lane Util	1.000		1.000		1.000	
Follow-Up Headway, s	2.535		2.535		2.535	
Critical Headway, s	4.328	69	4.328	339	4.328	98
Entry Flow, veh/h	45	1938	210	1318	490	1114
Cap Entry Lane, veh/h	936	0.980	1367	0.980	1188	0.980
Entry HV Adj Factor	0.978	68	0.980	332	0.980	96
Flow Entry, veh/h	44	1900	206	1292	480	1092
Cap Entry, veh/h	915	0.036	1340	0.257	1164	0.088
V/C Ratio	0.048	0.0	0.154	5.0	0.412	4.1
Control Delay, s/veh	4.4	A	3.9	A	7.3	A
LOS	A	0	A	1	A	0
95th %tile Queue, veh	0		1		2	

Intersection	
Intersection Delay, s/veh	4.6
Intersection LOS	A

Approach	EB	WB	SB
Entry Lanes	1	1	1
Conflicting Circle Lanes	2	2	2
Adj Approach Flow, veh/h	279	650	317
Demand Flow Rate, veh/h	285	663	323
Vehicles Circulating, veh/h	277	98	184
Vehicles Exiting, veh/h	184	277	98
Ped Vol Crossing Leg, #/h	0	1	0
Ped Cap Adj	1.000	1.000	1.000
Approach Delay, s/veh	1.4	5.9	4.8
Approach LOS	A	A	A

Lane	Left	Bypass	Left	Bypass	Left	Bypass
Designated Moves	L	R	T	R	L	R
Assumed Moves	L	R	T	R	L	R
RT Channelized		Free		Yield		Yield
Lane Util	1.000		1.000		1.000	
Follow-Up Headway, s	2.535		2.535		2.535	
Critical Headway, s	4.328	187	4.328	479	4.328	46
Entry Flow, veh/h	98	1938	184	1249	277	1144
Cap Entry Lane, veh/h	1122	0.980	1307	0.980	1214	0.980
Entry HV Adj Factor	0.980	183	0.980	470	0.982	45
Flow Entry, veh/h	96	1900	180	1224	272	1121
Cap Entry, veh/h	1099	0.096	1281	0.384	1193	0.040
V/C Ratio	0.087	0.0	0.141	6.7	0.228	3.5
Control Delay, s/veh	4.0	A	4.0	A	5.0	A
LOS	A	0	A	2	A	0
95th %tile Queue, veh	0		0		1	



Movement	EBL	EBR	NBL	NBT	SBT	SBR
Lane Configurations						
Traffic Volume (veh/h)	37	57	173	279	461	92
Future Volume (veh/h)	37	57	173	279	461	92
Initial Q (Qb), veh	0	0	0	0	0	0
Ped-Bike Adj(A_pbT)	1.00	1.00	1.00			0.98
Parking Bus, Adj	1.00	1.00	1.00	1.00	1.00	1.00
Work Zone On Approach	No			No	No	
Adj Sat Flow, veh/h/ln	1870	1870	1870	1870	1870	1870
Adj Flow Rate, veh/h	44	68	206	332	480	96
Peak Hour Factor	0.84	0.84	0.84	0.84	0.96	0.96
Percent Heavy Veh, %	2	2	2	2	2	2
Cap, veh/h	111	99	714	1566	1369	1230
Arrive On Green	0.06	0.06	0.06	0.84	0.73	0.73
Sat Flow, veh/h	1781	1585	1781	1870	1870	1546
Grp Volume(v), veh/h	44	68	206	332	480	96
Grp Sat Flow(s),veh/h/ln	1781	1585	1781	1870	1870	1546
Q Serve(g_s), s	2.1	3.8	2.2	3.2	8.3	1.2
Cycle Q Clear(g_c), s	2.1	3.8	2.2	3.2	8.3	1.2
Prop In Lane	1.00	1.00	1.00			1.00
Lane Grp Cap(c), veh/h	111	99	714	1566	1369	1230
V/C Ratio(X)	0.40	0.69	0.29	0.21	0.35	0.08
Avail Cap(c_a), veh/h	366	326	981	1566	1369	1230
HCM Platoon Ratio	1.00	1.00	1.00	1.00	1.00	1.00
Upstream Filter(I)	1.00	1.00	1.00	1.00	0.92	0.92
Uniform Delay (d), s/veh	40.6	41.3	2.6	1.4	4.4	2.0
Incr Delay (d2), s/veh	2.3	8.1	0.2	0.3	0.7	0.1
Initial Q Delay(d3),s/veh	0.0	0.0	0.0	0.0	0.0	0.0
%ile BackOfQ(95%),veh/ln	1.8	6.3	0.8	0.9	4.9	0.8
Unsig. Movement Delay, s/veh						
LnGrp Delay(d),s/veh	42.8	49.4	2.8	1.8	5.0	2.1
LnGrp LOS	D	D	A	A	A	A
Approach Vol, veh/h	112			538	576	
Approach Delay, s/veh	46.8			2.2	4.5	
Approach LOS	D			A	A	

Timer - Assigned Phs		2		4	5	6
Phs Duration (G+Y+Rc), s		79.9		10.1	9.5	70.4
Change Period (Y+Rc), s		4.5		4.5	4.5	4.5
Max Green Setting (Gmax), s		62.5		18.5	18.5	39.5
Max Q Clear Time (g_c+I1), s		5.2		5.8	4.2	10.3
Green Ext Time (p_c), s		2.1		0.2	0.5	3.7

Intersection Summary	
HCM 6th Ctrl Delay	7.4
HCM 6th LOS	A



Movement	EBL	EBR	NBL	NBT	SBT	SBR
Lane Configurations						
Traffic Volume (veh/h)	89	170	167	437	234	39
Future Volume (veh/h)	89	170	167	437	234	39
Initial Q (Qb), veh	0	0	0	0	0	0
Ped-Bike Adj(A_pbT)	1.00	1.00	1.00			0.97
Parking Bus, Adj	1.00	1.00	1.00	1.00	1.00	1.00
Work Zone On Approach	No			No	No	
Adj Sat Flow, veh/h/ln	1870	1870	1870	1870	1870	1870
Adj Flow Rate, veh/h	96	183	180	470	272	45
Peak Hour Factor	0.93	0.93	0.93	0.93	0.86	0.86
Percent Heavy Veh, %	2	2	2	2	2	2
Cap, veh/h	290	258	836	1192	1192	1241
Arrive On Green	0.16	0.16	0.64	0.64	1.00	1.00
Sat Flow, veh/h	1781	1585	1061	1870	1870	1542
Grp Volume(v), veh/h	96	183	180	470	272	45
Grp Sat Flow(s),veh/h/ln	1781	1585	1061	1870	1870	1542
Q Serve(g_s), s	2.1	4.9	3.3	5.5	0.0	0.0
Cycle Q Clear(g_c), s	2.1	4.9	3.3	5.5	0.0	0.0
Prop In Lane	1.00	1.00	1.00			1.00
Lane Grp Cap(c), veh/h	290	258	836	1192	1192	1241
V/C Ratio(X)	0.33	0.71	0.22	0.39	0.23	0.04
Avail Cap(c_a), veh/h	713	634	836	1192	1192	1241
HCM Platoon Ratio	1.00	1.00	1.00	1.00	2.00	2.00
Upstream Filter(I)	1.00	1.00	1.00	1.00	0.99	0.99
Uniform Delay (d), s/veh	16.7	17.8	3.6	4.0	0.0	0.0
Incr Delay (d2), s/veh	0.7	3.6	0.6	1.0	0.4	0.1
Initial Q Delay(d3),s/veh	0.0	0.0	0.0	0.0	0.0	0.0
%ile BackOfQ(95%),veh/ln	1.4	3.2	0.8	2.2	0.3	0.0
Unsig. Movement Delay, s/veh						
LnGrp Delay(d),s/veh	17.3	21.4	4.2	4.9	0.4	0.1
LnGrp LOS	B	C	A	A	A	A
Approach Vol, veh/h	279			650	317	
Approach Delay, s/veh	20.0			4.7	0.4	
Approach LOS	B			A	A	

Timer - Assigned Phs		2		4		6
Phs Duration (G+Y+Rc), s		33.2		11.8		33.2
Change Period (Y+Rc), s		4.5		4.5		4.5
Max Green Setting (Gmax), s		18.0		18.0		18.0
Max Q Clear Time (g_c+I1), s		7.5		6.9		2.0
Green Ext Time (p_c), s		2.7		0.6		1.5

Intersection Summary	
HCM 6th Ctrl Delay	7.0
HCM 6th LOS	A

APPENDIX D
2038 IMPROVED INTERSECTION CAPACITY ANALYSIS (33% TOTAL GROWTH / 1.43% ANNUAL GROWTH)

Appendix D Listing – 2038 Improved Intersection Capacity Analysis – 33% Total Growth

Diamond & Pajarito Signalized AM
Diamond & Pajarito Signalized PM
Diamond & Sigma AM
Diamond & Sigma PM
Diamond & Eniwetok AM
Diamond & Eniwetok PM
Diamond & Embudo AM
Diamond & Embudo PM
Diamond & West Jemez AM
Diamond & West Jemez PM
Diamond & South Drive AM
Diamond & South Drive PM
Diamond & Grable AM
Diamond & Grable PM
Diamond & Coronado AM
Diamond & Coronado PM
Diamond & Pajarito Roundabout AM
Diamond & Pajarito Roundabout PM
Diamond & Pajarito Realigned AM
Diamond & Pajarito Realigned PM
Diamond & South Drive/Realigned Grable AM
Diamond & South Drive/Realigned Grable PM



Movement	EBL	EBT	WBT	WBR	SBL	SBR
Lane Configurations						
Traffic Volume (veh/h)	37	57	173	279	461	92
Future Volume (veh/h)	37	57	173	279	461	92
Initial Q (Qb), veh	0	0	0	0	0	0
Ped-Bike Adj(A_pbT)	1.00			1.00	1.00	1.00
Parking Bus, Adj	1.00	1.00	1.00	1.00	1.00	1.00
Work Zone On Approach		No	No		No	
Adj Sat Flow, veh/h/ln	1870	1870	1870	1870	1870	1870
Adj Flow Rate, veh/h	59	90	274	0	639	127
Peak Hour Factor	0.84	0.84	0.84	0.84	0.96	0.96
Percent Heavy Veh, %	2	2	2	2	2	2
Cap, veh/h	179	403	403		1197	1065
Arrive On Green	0.22	0.22	0.22	0.00	0.67	0.67
Sat Flow, veh/h	1105	1870	1870	1585	1781	1585
Grp Volume(v), veh/h	59	90	274	0	639	127
Grp Sat Flow(s),veh/h/ln	1105	1870	1870	1585	1781	1585
Q Serve(g_s), s	4.1	3.2	10.8	0.0	14.7	2.3
Cycle Q Clear(g_c), s	14.9	3.2	10.8	0.0	14.7	2.3
Prop In Lane	1.00			1.00	1.00	1.00
Lane Grp Cap(c), veh/h	179	403	403		1197	1065
V/C Ratio(X)	0.33	0.22	0.68		0.53	0.12
Avail Cap(c_a), veh/h	280	573	573		1197	1065
HCM Platoon Ratio	1.00	1.00	1.00	1.00	1.00	1.00
Upstream Filter(I)	1.00	1.00	1.00	0.00	0.80	0.80
Uniform Delay (d), s/veh	35.7	25.9	28.8	0.0	6.7	4.7
Incr Delay (d2), s/veh	1.1	0.3	2.0	0.0	1.4	0.2
Initial Q Delay(d3),s/veh	0.0	0.0	0.0	0.0	0.0	0.0
%ile BackOfQ(95%),veh/ln	2.0	2.5	8.4	0.0	8.1	1.2
Unsig. Movement Delay, s/veh						
LnGrp Delay(d),s/veh	36.7	26.1	30.9	0.0	8.1	4.9
LnGrp LOS	D	C	C		A	A
Approach Vol, veh/h		149	274	A	766	
Approach Delay, s/veh		30.3	30.9		7.5	
Approach LOS		C	C		A	

Timer - Assigned Phs				4		6	8
Phs Duration (G+Y+Rc), s				21.7		58.3	21.7
Change Period (Y+Rc), s				4.5		4.5	4.5
Max Green Setting (Gmax), s				24.5		46.5	24.5
Max Q Clear Time (g_c+I1), s				16.9		16.7	12.8
Green Ext Time (p_c), s				0.3		2.8	1.1

Intersection Summary	
HCM 6th Ctrl Delay	15.8
HCM 6th LOS	B

Notes

Unsignalized Delay for [WBR] is excluded from calculations of the approach delay and intersection delay.



Movement	EBL	EBT	WBT	WBR	SBL	SBR
Lane Configurations						
Traffic Volume (veh/h)	89	170	167	437	234	39
Future Volume (veh/h)	89	170	167	437	234	39
Initial Q (Qb), veh	0	0	0	0	0	0
Ped-Bike Adj(A_pbT)	1.00			1.00	1.00	1.00
Parking Bus, Adj	1.00	1.00	1.00	1.00	1.00	1.00
Work Zone On Approach		No	No		No	
Adj Sat Flow, veh/h/ln	1870	1870	1870	1870	1870	1870
Adj Flow Rate, veh/h	127	243	239	0	362	60
Peak Hour Factor	0.93	0.93	0.93	0.93	0.86	0.86
Percent Heavy Veh, %	2	2	2	2	2	2
Cap, veh/h	338	516	516		969	862
Arrive On Green	0.28	0.28	0.28	0.00	0.54	0.54
Sat Flow, veh/h	1141	1870	1870	1585	1781	1585
Grp Volume(v), veh/h	127	243	239	0	362	60
Grp Sat Flow(s),veh/h/ln	1141	1870	1870	1585	1781	1585
Q Serve(g_s), s	5.2	5.4	5.3	0.0	5.8	0.9
Cycle Q Clear(g_c), s	10.5	5.4	5.3	0.0	5.8	0.9
Prop In Lane	1.00			1.00	1.00	1.00
Lane Grp Cap(c), veh/h	338	516	516		969	862
V/C Ratio(X)	0.38	0.47	0.46		0.37	0.07
Avail Cap(c_a), veh/h	536	842	842		969	862
HCM Platoon Ratio	1.00	1.00	1.00	1.00	1.00	1.00
Upstream Filter(I)	1.00	1.00	1.00	0.00	0.99	0.99
Uniform Delay (d), s/veh	19.4	15.1	15.0	0.0	6.5	5.4
Incr Delay (d2), s/veh	0.7	0.7	0.6	0.0	1.1	0.2
Initial Q Delay(d3),s/veh	0.0	0.0	0.0	0.0	0.0	0.0
%ile BackOfQ(95%),veh/ln	2.3	3.7	3.6	0.0	3.3	0.5
Unsig. Movement Delay, s/veh						
LnGrp Delay(d),s/veh	20.1	15.7	15.7	0.0	7.6	5.6
LnGrp LOS	C	B	B		A	A
Approach Vol, veh/h		370	239	A	422	
Approach Delay, s/veh		17.2	15.7		7.3	
Approach LOS		B	B		A	

Timer - Assigned Phs			4		6	8
Phs Duration (G+Y+Rc), s			18.3		31.7	18.3
Change Period (Y+Rc), s			4.5		4.5	4.5
Max Green Setting (Gmax), s			22.5		18.5	22.5
Max Q Clear Time (g_c+I1), s			12.5		7.8	7.3
Green Ext Time (p_c), s			1.3		1.0	1.1

Intersection Summary		
HCM 6th Ctrl Delay		12.8
HCM 6th LOS		B

Notes

Unsignalized Delay for [WBR] is excluded from calculations of the approach delay and intersection delay.



Movement	EBL	EBT	EBR	WBL	WBT	WBR	NBL	NBT	NBR	SBL	SBT	SBR
Lane Configurations												
Traffic Volume (veh/h)	5	1	6	17	0	15	6	269	37	51	515	54
Future Volume (veh/h)	5	1	6	17	0	15	6	269	37	51	515	54
Initial Q (Qb), veh	0	0	0	0	0	0	0	0	0	0	0	0
Ped-Bike Adj(A_pbT)	0.99		0.97	0.99		0.97	1.00		0.97	0.99		0.96
Parking Bus, Adj	1.00	1.00	1.00	1.00	1.00	1.00	1.00	1.00	1.00	1.00	1.00	1.00
Work Zone On Approach		No			No			No			No	
Adj Sat Flow, veh/h/ln	1648	1648	1648	1870	1870	1870	1870	1870	1870	1870	1870	1870
Adj Flow Rate, veh/h	8	2	9	26	0	23	9	416	57	80	806	84
Peak Hour Factor	0.85	0.85	0.85	0.86	0.86	0.86	0.86	0.86	0.86	0.85	0.85	0.85
Percent Heavy Veh, %	17	17	17	2	2	2	2	2	2	2	2	2
Cap, veh/h	82	11	204	92	0	231	404	1685	229	748	1111	116
Arrive On Green	0.15	0.15	0.15	0.15	0.00	0.15	0.01	0.54	0.54	0.28	1.00	1.00
Sat Flow, veh/h	7	70	1360	12	0	1539	1781	3127	425	1781	1659	173
Grp Volume(v), veh/h	10	0	9	26	0	23	9	235	238	80	0	890
Grp Sat Flow(s),veh/h/ln	77	0	1360	12	0	1539	1781	1777	1776	1781	0	1832
Q Serve(g_s), s	0.1	0.0	0.5	0.1	0.0	1.0	0.2	5.6	5.7	0.0	0.0	0.0
Cycle Q Clear(g_c), s	12.0	0.0	0.5	12.0	0.0	1.0	0.2	5.6	5.7	0.0	0.0	0.0
Prop In Lane	0.80		1.00	1.00		1.00	1.00		0.24	1.00		0.09
Lane Grp Cap(c), veh/h	93	0	204	92	0	231	404	957	957	748	0	1226
V/C Ratio(X)	0.11	0.00	0.04	0.28	0.00	0.10	0.02	0.25	0.25	0.11	0.00	0.73
Avail Cap(c_a), veh/h	190	0	308	197	0	348	497	957	957	748	0	1226
HCM Platoon Ratio	1.00	1.00	1.00	1.00	1.00	1.00	1.00	1.00	1.00	2.00	2.00	2.00
Upstream Filter(I)	1.00	0.00	1.00	1.00	0.00	1.00	0.76	0.76	0.76	0.66	0.00	0.66
Uniform Delay (d), s/veh	29.9	0.0	29.1	40.0	0.0	29.3	9.8	9.8	9.8	6.2	0.0	0.0
Incr Delay (d2), s/veh	0.5	0.0	0.1	1.7	0.0	0.2	0.0	0.5	0.5	0.0	0.0	2.5
Initial Q Delay(d3),s/veh	0.0	0.0	0.0	0.0	0.0	0.0	0.0	0.0	0.0	0.0	0.0	0.0
%ile BackOfQ(95%),veh/ln	0.3	0.0	0.3	1.0	0.0	0.7	0.1	3.8	3.9	0.8	0.0	1.5
Unsig. Movement Delay, s/veh												
LnGrp Delay(d),s/veh	30.4	0.0	29.2	41.7	0.0	29.5	9.8	10.3	10.3	6.3	0.0	2.5
LnGrp LOS	C	A	C	D	A	C	A	B	B	A	A	A
Approach Vol, veh/h		19			49			482			970	
Approach Delay, s/veh		29.8			36.0			10.3			2.8	
Approach LOS		C			D			B			A	

Timer - Assigned Phs	1	2		4	5	6		8				
Phs Duration (G+Y+Rc), s	15.8	47.6		16.6	5.4	58.0		16.6				
Change Period (Y+Rc), s	4.5	4.5		4.5	4.5	4.5		4.5				
Max Green Setting (Gmax), s	5.3	43.1		18.1	5.1	43.3		18.1				
Max Q Clear Time (g_c+I1), s	2.0	7.7		14.0	2.2	2.0		14.0				
Green Ext Time (p_c), s	0.0	3.1		0.0	0.0	8.9		0.0				

Intersection Summary												
HCM 6th Ctrl Delay			6.6									
HCM 6th LOS			A									



Movement	EBL	EBT	EBR	WBL	WBT	WBR	NBL	NBT	NBR	SBL	SBT	SBR
Lane Configurations												
Traffic Volume (veh/h)	35	0	21	21	0	46	3	516	8	7	208	6
Future Volume (veh/h)	35	0	21	21	0	46	3	516	8	7	208	6
Initial Q (Qb), veh	0	0	0	0	0	0	0	0	0	0	0	0
Ped-Bike Adj(A_pbT)	1.00		0.99	1.00		0.99	1.00		0.97	1.00		0.98
Parking Bus, Adj	1.00	1.00	1.00	1.00	1.00	1.00	1.00	1.00	1.00	1.00	1.00	1.00
Work Zone On Approach		No			No			No			No	
Adj Sat Flow, veh/h/ln	1870	1870	1870	1870	1870	1870	1856	1856	1856	1870	1870	1870
Adj Flow Rate, veh/h	53	0	32	32	0	70	5	789	12	11	314	9
Peak Hour Factor	0.88	0.88	0.88	0.87	0.87	0.87	0.87	0.87	0.87	0.88	0.88	0.88
Percent Heavy Veh, %	2	2	2	2	2	2	3	3	3	2	2	2
Cap, veh/h	72	0	383	72	0	385	700	2156	33	343	967	28
Arrive On Green	0.24	0.00	0.24	0.24	0.00	0.24	0.09	0.61	0.61	0.03	1.00	1.00
Sat Flow, veh/h	0	0	1562	0	0	1571	1767	3553	54	1781	1808	52
Grp Volume(v), veh/h	53	0	32	32	0	70	5	391	410	11	0	323
Grp Sat Flow(s),veh/h/ln	0	0	1562	0	0	1571	1767	1763	1844	1781	0	1859
Q Serve(g_s), s	0.0	0.0	1.6	0.0	0.0	3.5	0.0	11.2	11.2	0.3	0.0	0.0
Cycle Q Clear(g_c), s	24.5	0.0	1.6	24.5	0.0	3.5	0.0	11.2	11.2	0.3	0.0	0.0
Prop In Lane	1.00		1.00	1.00		1.00	1.00		0.03	1.00		0.03
Lane Grp Cap(c), veh/h	72	0	383	72	0	385	700	1070	1119	343	0	995
V/C Ratio(X)	0.74	0.00	0.08	0.44	0.00	0.18	0.01	0.37	0.37	0.03	0.00	0.32
Avail Cap(c_a), veh/h	72	0	383	72	0	385	700	1070	1119	471	0	995
HCM Platoon Ratio	1.00	1.00	1.00	1.00	1.00	1.00	1.00	1.00	1.00	2.00	2.00	2.00
Upstream Filter(I)	1.00	0.00	1.00	1.00	0.00	1.00	0.71	0.71	0.71	0.98	0.00	0.98
Uniform Delay (d), s/veh	50.0	0.0	29.1	50.0	0.0	29.8	10.5	9.9	9.9	12.8	0.0	0.0
Incr Delay (d2), s/veh	32.2	0.0	0.1	4.2	0.0	0.2	0.0	0.7	0.7	0.0	0.0	0.9
Initial Q Delay(d3),s/veh	0.0	0.0	0.0	0.0	0.0	0.0	0.0	0.0	0.0	0.0	0.0	0.0
%ile BackOfQ(95%),veh/ln	3.5	0.0	1.1	1.6	0.0	2.4	0.1	7.1	7.3	0.2	0.0	0.4
Unsig. Movement Delay, s/veh												
LnGrp Delay(d),s/veh	82.2	0.0	29.2	54.2	0.0	30.1	10.5	10.6	10.6	12.8	0.0	0.9
LnGrp LOS	F	A	C	D	A	C	B	B	B	B	A	A
Approach Vol, veh/h		85			102			806			334	
Approach Delay, s/veh		62.2			37.6			10.6			1.2	
Approach LOS		E			D			B			A	

Timer - Assigned Phs	1	2		4	5	6		8				
Phs Duration (G+Y+Rc), s	5.8	65.2		29.0	13.0	58.0		29.0				
Change Period (Y+Rc), s	4.5	4.5		4.5	4.5	4.5		4.5				
Max Green Setting (Gmax), s	8.5	53.5		24.5	8.5	53.5		24.5				
Max Q Clear Time (g_c+I1), s	2.3	13.2		26.5	2.0	2.0		26.5				
Green Ext Time (p_c), s	0.0	5.9		0.0	0.0	2.2		0.0				

Intersection Summary												
HCM 6th Ctrl Delay			13.6									
HCM 6th LOS			B									



Movement	EBL	EBT	EBR	WBL	WBT	WBR	NBL	NBT	NBR	SBL	SBT	SBR
Lane Configurations												
Traffic Volume (veh/h)	3	1	7	51	1	57	21	218	35	30	585	219
Future Volume (veh/h)	3	1	7	51	1	57	21	218	35	30	585	219
Initial Q (Qb), veh	0	0	0	0	0	0	0	0	0	0	0	0
Ped-Bike Adj(A_pbT)	0.98		0.91	0.96		1.00	1.00		1.00	0.99		0.99
Parking Bus, Adj	1.00	1.00	1.00	1.00	1.00	1.00	1.00	1.00	1.00	1.00	1.00	1.00
Work Zone On Approach		No			No			No			No	
Adj Sat Flow, veh/h/ln	1870	1870	1870	1870	1870	1870	1870	1870	1870	1870	1870	1870
Adj Flow Rate, veh/h	5	2	11	79	2	0	34	354	0	49	949	355
Peak Hour Factor	0.86	0.86	0.86	0.86	0.86	0.86	0.82	0.82	0.82	0.82	0.82	0.82
Percent Heavy Veh, %	2	2	2	2	2	2	2	2	2	2	2	2
Cap, veh/h	192	64	156	226	5		588	1276		618	1017	850
Arrive On Green	0.11	0.11	0.11	0.11	0.11	0.00	0.36	1.00	0.00	0.08	1.00	1.00
Sat Flow, veh/h	1064	598	1450	1273	43	1585	1781	1870	1585	1781	1870	1563
Grp Volume(v), veh/h	7	0	11	81	0	0	34	354	0	49	949	355
Grp Sat Flow(s),veh/h/ln	1662	0	1450	1317	0	1585	1781	1870	1585	1781	1870	1563
Q Serve(g_s), s	0.0	0.0	0.5	4.5	0.0	0.0	0.0	0.0	0.0	1.1	0.0	0.0
Cycle Q Clear(g_c), s	0.3	0.0	0.5	4.8	0.0	0.0	0.0	0.0	0.0	1.1	0.0	0.0
Prop In Lane	0.71		1.00	0.98		1.00	1.00		1.00	1.00		1.00
Lane Grp Cap(c), veh/h	256	0	156	231	0		588	1276		618	1017	850
V/C Ratio(X)	0.03	0.00	0.07	0.35	0.00		0.06	0.28		0.08	0.93	0.42
Avail Cap(c_a), veh/h	432	0	326	389	0		588	1276		658	1017	850
HCM Platoon Ratio	1.00	1.00	1.00	1.00	1.00	1.00	2.00	2.00	2.00	2.00	2.00	2.00
Upstream Filter(I)	1.00	0.00	1.00	1.00	0.00	0.00	0.99	0.99	0.00	1.00	1.00	1.00
Uniform Delay (d), s/veh	32.0	0.0	32.1	34.1	0.0	0.0	5.3	0.0	0.0	9.4	0.0	0.0
Incr Delay (d2), s/veh	0.0	0.0	0.2	0.9	0.0	0.0	0.0	0.5	0.0	0.1	16.1	1.5
Initial Q Delay(d3),s/veh	0.0	0.0	0.0	0.0	0.0	0.0	0.0	0.0	0.0	0.0	0.0	0.0
%ile BackOfQ(95%),veh/ln	0.2	0.0	0.4	2.7	0.0	0.0	0.3	0.3	0.0	0.7	8.0	0.6
Unsig. Movement Delay, s/veh												
LnGrp Delay(d),s/veh	32.0	0.0	32.3	35.0	0.0	0.0	5.4	0.5	0.0	9.4	16.1	1.5
LnGrp LOS	C	A	C	C	A		A	A		A	B	A
Approach Vol, veh/h		18			81	A		388	A		1353	
Approach Delay, s/veh		32.2			35.0			1.0			12.0	
Approach LOS		C			C			A			B	

Timer - Assigned Phs	1	2		4	5	6		8				
Phs Duration (G+Y+Rc), s	7.8	59.1		13.1	18.9	48.0		13.1				
Change Period (Y+Rc), s	4.5	4.5		4.5	4.5	4.5		4.5				
Max Green Setting (Gmax), s	5.1	43.4		18.0	5.0	43.5		18.0				
Max Q Clear Time (g_c+I1), s	3.1	2.0		2.5	2.0	2.0		6.8				
Green Ext Time (p_c), s	0.0	2.4		0.0	0.0	12.0		0.2				

Intersection Summary		
HCM 6th Ctrl Delay		10.9
HCM 6th LOS		B

Notes

Unsignalized Delay for [NBR, WBR] is excluded from calculations of the approach delay and intersection delay.



Movement	EBL	EBT	EBR	WBL	WBT	WBR	NBL	NBT	NBR	SBL	SBT	SBR
Lane Configurations												
Traffic Volume (veh/h)	39	1	12	42	0	195	11	594	21	24	236	4
Future Volume (veh/h)	39	1	12	42	0	195	11	594	21	24	236	4
Initial Q (Qb), veh	0	0	0	0	0	0	0	0	0	0	0	0
Ped-Bike Adj(A_pbT)	0.97		0.93	0.94		1.00	1.00		1.00	1.00		0.97
Parking Bus, Adj	1.00	1.00	1.00	1.00	1.00	1.00	1.00	1.00	1.00	1.00	1.00	1.00
Work Zone On Approach		No			No			No			No	
Adj Sat Flow, veh/h/ln	1856	1856	1856	1856	1856	1856	1870	1870	1870	1870	1870	1870
Adj Flow Rate, veh/h	55	1	17	59	0	0	15	814	0	33	324	5
Peak Hour Factor	0.94	0.94	0.94	0.94	0.94	0.94	0.97	0.97	0.97	0.97	0.97	0.97
Percent Heavy Veh, %	3	3	3	3	3	3	2	2	2	2	2	2
Cap, veh/h	264	4	183	197	0		932	1167		696	1167	962
Arrive On Green	0.13	0.13	0.13	0.13	0.00	0.00	0.23	1.00	0.00	0.23	1.00	1.00
Sat Flow, veh/h	1539	33	1466	996	0	1572	1781	1870	1585	1781	1870	1541
Grp Volume(v), veh/h	56	0	17	59	0	0	15	814	0	33	324	5
Grp Sat Flow(s),veh/h/ln	1573	0	1466	996	0	1572	1781	1870	1585	1781	1870	1541
Q Serve(g_s), s	0.0	0.0	1.0	4.3	0.0	0.0	0.0	0.0	0.0	0.0	0.0	0.0
Cycle Q Clear(g_c), s	2.9	0.0	1.0	7.2	0.0	0.0	0.0	0.0	0.0	0.0	0.0	0.0
Prop In Lane	0.98		1.00	1.00		1.00	1.00		1.00	1.00		1.00
Lane Grp Cap(c), veh/h	268	0	183	197	0		932	1167		696	1167	962
V/C Ratio(X)	0.21	0.00	0.09	0.30	0.00		0.02	0.70		0.05	0.28	0.01
Avail Cap(c_a), veh/h	359	0	280	282	0		932	1167		696	1167	962
HCM Platoon Ratio	1.00	1.00	1.00	1.00	1.00	1.00	2.00	2.00	2.00	2.00	2.00	2.00
Upstream Filter(I)	1.00	0.00	1.00	1.00	0.00	0.00	0.97	0.97	0.00	1.00	1.00	1.00
Uniform Delay (d), s/veh	39.6	0.0	38.7	42.8	0.0	0.0	3.0	0.0	0.0	3.1	0.0	0.0
Incr Delay (d2), s/veh	0.4	0.0	0.2	0.8	0.0	0.0	0.0	3.4	0.0	0.0	0.6	0.0
Initial Q Delay(d3),s/veh	0.0	0.0	0.0	0.0	0.0	0.0	0.0	0.0	0.0	0.0	0.0	0.0
%ile BackOfQ(95%),veh/ln	2.3	0.0	0.7	2.6	0.0	0.0	0.1	2.0	0.0	0.2	0.3	0.0
Unsig. Movement Delay, s/veh												
LnGrp Delay(d),s/veh	39.9	0.0	38.9	43.7	0.0	0.0	3.0	3.4	0.0	3.1	0.6	0.0
LnGrp LOS	D	A	D	D	A		A	A		A	A	A
Approach Vol, veh/h		73			59	A		829	A		362	
Approach Delay, s/veh		39.7			43.7			3.4			0.8	
Approach LOS		D			D			A			A	
Timer - Assigned Phs	1	2		4	5	6		8				
Phs Duration (G+Y+Rc), s	16.1	66.9		17.0	16.1	66.9		17.0				
Change Period (Y+Rc), s	4.5	4.5		4.5	4.5	4.5		4.5				
Max Green Setting (Gmax), s	5.0	62.4		19.1	5.0	62.4		19.1				
Max Q Clear Time (g_c+I1), s	2.0	2.0		4.9	2.0	2.0		9.2				
Green Ext Time (p_c), s	0.0	7.7		0.2	0.0	2.2		0.1				
Intersection Summary												
HCM 6th Ctrl Delay			6.5									
HCM 6th LOS			A									

Notes

Unsignalized Delay for [NBR, WBR] is excluded from calculations of the approach delay and intersection delay.



Movement	WBL	WBR	NBT	NBR	SBL	SBT	
Lane Configurations							
Traffic Volume (veh/h)	22	17	184	20	54	933	
Future Volume (veh/h)	22	17	184	20	54	933	
Initial Q (Qb), veh	0	0	0	0	0	0	
Ped-Bike Adj(A_pbT)	1.00	1.00		0.96	1.00		
Parking Bus, Adj	1.00	1.00	1.00	1.00	1.00	1.00	
Work Zone On Approach	No		No			No	
Adj Sat Flow, veh/h/ln	1870	1870	1870	1870	1870	1870	
Adj Flow Rate, veh/h	40	31	272	30	80	1379	
Peak Hour Factor	0.74	0.74	0.90	0.90	0.90	0.90	
Percent Heavy Veh, %	2	2	2	2	2	2	
Cap, veh/h	88	79	1267	138	1096	1567	
Arrive On Green	0.05	0.05	0.13	0.13	0.39	0.84	
Sat Flow, veh/h	1781	1585	3310	351	1781	1870	
Grp Volume(v), veh/h	40	31	149	153	80	1379	
Grp Sat Flow(s),veh/h/ln	1781	1585	1777	1791	1781	1870	
Q Serve(g_s), s	1.7	1.5	6.0	6.1	0.0	36.4	
Cycle Q Clear(g_c), s	1.7	1.5	6.0	6.1	0.0	36.4	
Prop In Lane	1.00	1.00		0.20	1.00		
Lane Grp Cap(c), veh/h	88	79	700	705	1096	1567	
V/C Ratio(X)	0.45	0.39	0.21	0.22	0.07	0.88	
Avail Cap(c_a), veh/h	668	594	700	705	1096	1567	
HCM Platoon Ratio	1.00	1.00	0.33	0.33	1.00	1.00	
Upstream Filter(I)	1.00	1.00	1.00	1.00	0.58	0.58	
Uniform Delay (d), s/veh	37.0	36.9	23.7	23.8	4.4	4.0	
Incr Delay (d2), s/veh	3.6	3.2	0.7	0.7	0.0	4.5	
Initial Q Delay(d3),s/veh	0.0	0.0	0.0	0.0	0.0	0.0	
%ile BackOfQ(95%),veh/ln	1.5	1.2	4.9	5.0	0.7	8.7	
Unsig. Movement Delay, s/veh							
LnGrp Delay(d),s/veh	40.6	40.0	24.4	24.5	4.4	8.5	
LnGrp LOS	D	D	C	C	A	A	
Approach Vol, veh/h	71		302			1459	
Approach Delay, s/veh	40.3		24.4			8.3	
Approach LOS	D		C			A	

Timer - Assigned Phs	1	2				6	8
Phs Duration (G+Y+Rc), s	35.5	36.0				71.5	8.5
Change Period (Y+Rc), s	4.5	4.5				4.5	4.5
Max Green Setting (Gmax), s	5.0	31.5				41.0	30.0
Max Q Clear Time (g_c+I1), s	2.0	8.1				38.4	3.7
Green Ext Time (p_c), s	0.0	1.7				2.3	0.2

Intersection Summary	
HCM 6th Ctrl Delay	12.2
HCM 6th LOS	B



Movement	WBL	WBR	NBT	NBR	SBL	SBT
Lane Configurations						
Traffic Volume (veh/h)	23	101	891	11	18	222
Future Volume (veh/h)	23	101	891	11	18	222
Initial Q (Qb), veh	0	0	0	0	0	0
Ped-Bike Adj(A_pbT)	1.00	1.00		0.97	1.00	
Parking Bus, Adj	1.00	1.00	1.00	1.00	1.00	1.00
Work Zone On Approach	No		No			No
Adj Sat Flow, veh/h/ln	1870	1870	1870	1870	1870	1870
Adj Flow Rate, veh/h	41	182	1601	20	25	304
Peak Hour Factor	0.74	0.74	0.74	0.74	0.97	0.97
Percent Heavy Veh, %	2	2	2	2	2	2
Cap, veh/h	245	218	1836	23	610	1444
Arrive On Green	0.14	0.14	1.00	1.00	0.22	0.77
Sat Flow, veh/h	1781	1585	3686	45	1781	1870
Grp Volume(v), veh/h	41	182	791	830	25	304
Grp Sat Flow(s),veh/h/ln	1781	1585	1777	1860	1781	1870
Q Serve(g_s), s	2.0	11.2	0.0	0.0	0.0	4.4
Cycle Q Clear(g_c), s	2.0	11.2	0.0	0.0	0.0	4.4
Prop In Lane	1.00	1.00		0.02	1.00	
Lane Grp Cap(c), veh/h	245	218	908	951	610	1444
V/C Ratio(X)	0.17	0.83	0.87	0.87	0.04	0.21
Avail Cap(c_a), veh/h	540	480	908	951	610	1444
HCM Platoon Ratio	1.00	1.00	2.00	2.00	1.00	1.00
Upstream Filter(I)	1.00	1.00	1.00	1.00	0.98	0.98
Uniform Delay (d), s/veh	38.0	42.0	0.0	0.0	4.7	3.1
Incr Delay (d2), s/veh	0.3	8.0	11.2	10.9	0.0	0.3
Initial Q Delay(d3),s/veh	0.0	0.0	0.0	0.0	0.0	0.0
%ile BackOfQ(95%),veh/ln	1.6	8.4	5.1	5.2	0.3	2.5
Unsig. Movement Delay, s/veh						
LnGrp Delay(d),s/veh	38.4	50.0	11.2	10.9	4.7	3.4
LnGrp LOS	D	D	B	B	A	A
Approach Vol, veh/h	223		1621			329
Approach Delay, s/veh	47.9		11.1			3.5
Approach LOS	D		B			A

Timer - Assigned Phs	1	2				6	8
Phs Duration (G+Y+Rc), s	26.1	55.6				81.7	18.3
Change Period (Y+Rc), s	4.5	4.5				4.5	4.5
Max Green Setting (Gmax), s	5.1	51.1				60.7	30.3
Max Q Clear Time (g_c+I1), s	2.0	2.0				6.4	13.2
Green Ext Time (p_c), s	0.0	19.1				2.0	0.6

Intersection Summary	
HCM 6th Ctrl Delay	13.7
HCM 6th LOS	B

Movement	EBT	EBR	WBL	WBT	NBL	NBR
Lane Configurations						
Traffic Volume (veh/h)	115	157	895	1059	13	176
Future Volume (veh/h)	115	157	895	1059	13	176
Initial Q (Qb), veh	0	0	0	0	0	0
Ped-Bike Adj(A_pbT)		0.94	1.00		1.00	1.00
Parking Bus, Adj	1.00	1.00	1.00	1.00	1.00	1.00
Work Zone On Approach	No			No	No	
Adj Sat Flow, veh/h/ln	1870	1870	1870	1870	1870	1870
Adj Flow Rate, veh/h	168	229	1253	1483	21	279
Peak Hour Factor	0.91	0.91	0.95	0.95	0.84	0.84
Percent Heavy Veh, %	2	2	2	2	2	2
Cap, veh/h	552	700	1313	2102	527	1886
Arrive On Green	0.16	0.16	0.38	0.59	0.30	0.30
Sat Flow, veh/h	3647	1486	3456	3647	1781	2790
Grp Volume(v), veh/h	168	229	1253	1483	21	279
Grp Sat Flow(s),veh/h/ln	1777	1486	1728	1777	1781	1395
Q Serve(g_s), s	3.4	8.0	28.2	23.4	0.7	0.0
Cycle Q Clear(g_c), s	3.4	8.0	28.2	23.4	0.7	0.0
Prop In Lane		1.00	1.00		1.00	1.00
Lane Grp Cap(c), veh/h	552	700	1313	2102	527	1886
V/C Ratio(X)	0.30	0.33	0.95	0.71	0.04	0.15
Avail Cap(c_a), veh/h	800	804	1317	2354	527	1886
HCM Platoon Ratio	1.00	1.00	1.00	1.00	1.00	1.00
Upstream Filter(I)	1.00	1.00	1.00	1.00	1.00	1.00
Uniform Delay (d), s/veh	30.0	14.2	24.1	11.5	20.1	4.7
Incr Delay (d2), s/veh	0.3	0.3	15.2	0.9	0.1	0.2
Initial Q Delay(d3),s/veh	0.0	0.0	0.0	0.0	0.0	0.0
%ile BackOfQ(95%),veh/ln	2.5	7.7	19.3	12.4	0.5	1.2
Unsig. Movement Delay, s/veh						
LnGrp Delay(d),s/veh	30.3	14.5	39.3	12.3	20.2	4.8
LnGrp LOS	C	B	D	B	C	A
Approach Vol, veh/h	397			2736	300	
Approach Delay, s/veh	21.2			24.7	5.9	
Approach LOS	C			C	A	

Timer - Assigned Phs		2	3	4		8
Phs Duration (G+Y+Rc), s		28.2	34.9	16.9		51.8
Change Period (Y+Rc), s		4.5	4.5	4.5		4.5
Max Green Setting (Gmax), s		18.0	30.5	18.0		53.0
Max Q Clear Time (g_c+I1), s		2.7	30.2	10.0		25.4
Green Ext Time (p_c), s		1.0	0.2	1.2		13.4

Intersection Summary	
HCM 6th Ctrl Delay	22.6
HCM 6th LOS	C

Movement	EBT	EBR	WBL	WBT	NBL	NBR
Lane Configurations						
Traffic Volume (veh/h)	1000	125	152	100	26	877
Future Volume (veh/h)	1000	125	152	100	26	877
Initial Q (Qb), veh	0	0	0	0	0	0
Ped-Bike Adj(A_pbT)		1.00	1.00		1.00	1.00
Parking Bus, Adj	1.00	1.00	1.00	1.00	1.00	1.00
Work Zone On Approach	No			No	No	
Adj Sat Flow, veh/h/ln	1870	1870	1870	1870	1870	1870
Adj Flow Rate, veh/h	1371	171	230	151	36	1202
Peak Hour Factor	0.97	0.97	0.88	0.88	0.97	0.97
Percent Heavy Veh, %	2	2	2	2	2	2
Cap, veh/h	1433	1224	316	1917	660	1288
Arrive On Green	0.40	0.40	0.09	0.54	0.37	0.37
Sat Flow, veh/h	3647	1579	3456	3647	1781	2790
Grp Volume(v), veh/h	1371	171	230	151	36	1202
Grp Sat Flow(s),veh/h/ln	1777	1579	1728	1777	1781	1395
Q Serve(g_s), s	37.5	2.7	6.5	2.0	1.3	31.6
Cycle Q Clear(g_c), s	37.5	2.7	6.5	2.0	1.3	31.6
Prop In Lane		1.00	1.00		1.00	1.00
Lane Grp Cap(c), veh/h	1433	1224	316	1917	660	1288
V/C Ratio(X)	0.96	0.14	0.73	0.08	0.05	0.93
Avail Cap(c_a), veh/h	1439	1227	881	2505	660	1288
HCM Platoon Ratio	1.00	1.00	1.00	1.00	1.00	1.00
Upstream Filter(I)	1.00	1.00	1.00	1.00	0.72	0.72
Uniform Delay (d), s/veh	29.0	2.9	44.2	11.1	20.2	25.4
Incr Delay (d2), s/veh	14.7	0.1	3.2	0.0	0.1	10.4
Initial Q Delay(d3),s/veh	0.0	0.0	0.0	0.0	0.0	0.0
%ile BackOfQ(95%),veh/ln	24.9	4.7	5.2	1.4	1.0	15.4
Unsig. Movement Delay, s/veh						
LnGrp Delay(d),s/veh	43.7	2.9	47.4	11.1	20.3	35.9
LnGrp LOS	D	A	D	B	C	D
Approach Vol, veh/h	1542			381	1238	
Approach Delay, s/veh	39.2			33.0	35.4	
Approach LOS	D			C	D	

Timer - Assigned Phs		2	3	4		8
Phs Duration (G+Y+Rc), s		41.5	13.6	44.8		58.5
Change Period (Y+Rc), s		4.5	4.5	4.5		4.5
Max Green Setting (Gmax), s		20.5	25.5	40.5		70.5
Max Q Clear Time (g_c+I1), s		33.6	8.5	39.5		4.0
Green Ext Time (p_c), s		0.0	0.7	0.8		1.0

Intersection Summary	
HCM 6th Ctrl Delay	37.0
HCM 6th LOS	D

Intersection	
Int Delay, s/veh	1

Movement	EBL	EBR	NBL	NBT	SBT	SBR
Lane Configurations						
Traffic Vol, veh/h	14	4	11	263	892	118
Future Vol, veh/h	14	4	11	263	892	118
Conflicting Peds, #/hr	1	0	29	0	0	29
Sign Control	Stop	Stop	Free	Free	Free	Free
RT Channelized	-	None	-	None	-	None
Storage Length	0	0	150	-	-	-
Veh in Median Storage, #	0	-	-	0	0	-
Grade, %	0	-	-	0	0	-
Peak Hour Factor	85	85	88	88	85	85
Heavy Vehicles, %	2	2	2	2	2	2
Mvmt Flow	22	6	17	397	1396	185

Major/Minor	Minor2		Major1		Major2	
Conflicting Flow All	1752	1518	1610	0	-	0
Stage 1	1518	-	-	-	-	-
Stage 2	234	-	-	-	-	-
Critical Hdwy	6.63	6.23	4.13	-	-	-
Critical Hdwy Stg 1	5.43	-	-	-	-	-
Critical Hdwy Stg 2	5.83	-	-	-	-	-
Follow-up Hdwy	3.519	3.319	2.219	-	-	-
Pot Cap-1 Maneuver	85	146	403	-	-	-
Stage 1	199	-	-	-	-	-
Stage 2	783	-	-	-	-	-
Platoon blocked, %				-	-	-
Mov Cap-1 Maneuver	77	142	392	-	-	-
Mov Cap-2 Maneuver	77	-	-	-	-	-
Stage 1	185	-	-	-	-	-
Stage 2	761	-	-	-	-	-

Approach	EB	NB	SB
HCM Control Delay, s	61	0.6	0
HCM LOS	F		

Minor Lane/Major Mvmt	NBL	NBT	EBLn1	EBLn2	SBT	SBR
Capacity (veh/h)	392	-	77	142	-	-
HCM Lane V/C Ratio	0.042	-	0.284	0.044	-	-
HCM Control Delay (s)	14.6	-	69.4	31.5	-	-
HCM Lane LOS	B	-	F	D	-	-
HCM 95th %tile Q(veh)	0.1	-	1	0.1	-	-

Intersection	
Int Delay, s/veh	1.8

Movement	EBL	EBR	NBL	NBT	SBT	SBR
Lane Configurations						
Traffic Vol, veh/h	51	8	3	771	226	19
Future Vol, veh/h	51	8	3	771	226	19
Conflicting Peds, #/hr	1	4	15	0	0	15
Sign Control	Stop	Stop	Free	Free	Free	Free
RT Channelized	-	None	-	None	-	None
Storage Length	0	0	150	-	-	-
Veh in Median Storage, #	0	-	-	0	0	-
Grade, %	0	-	-	0	0	-
Peak Hour Factor	71	71	97	97	71	71
Heavy Vehicles, %	2	2	2	2	2	2
Mvmt Flow	96	15	4	1057	423	36

Major/Minor	Minor2		Major1		Major2	
Conflicting Flow All	994	460	474	0	-	0
Stage 1	456	-	-	-	-	-
Stage 2	538	-	-	-	-	-
Critical Hdwy	6.63	6.23	4.13	-	-	-
Critical Hdwy Stg 1	5.43	-	-	-	-	-
Critical Hdwy Stg 2	5.83	-	-	-	-	-
Follow-up Hdwy	3.519	3.319	2.219	-	-	-
Pot Cap-1 Maneuver	256	600	1086	-	-	-
Stage 1	637	-	-	-	-	-
Stage 2	550	-	-	-	-	-
Platoon blocked, %				-	-	-
Mov Cap-1 Maneuver	248	589	1070	-	-	-
Mov Cap-2 Maneuver	248	-	-	-	-	-
Stage 1	626	-	-	-	-	-
Stage 2	542	-	-	-	-	-

Approach	EB	NB	SB
HCM Control Delay, s	26	0	0
HCM LOS	D		

Minor Lane/Major Mvmt	NBL	NBT	EBLn1	EBLn2	SBT	SBR
Capacity (veh/h)	1070	-	248	589	-	-
HCM Lane V/C Ratio	0.004	-	0.385	0.025	-	-
HCM Control Delay (s)	8.4	-	28.3	11.3	-	-
HCM Lane LOS	A	-	D	B	-	-
HCM 95th %tile Q(veh)	0	-	1.7	0.1	-	-

Intersection	
Int Delay, s/veh	0.5

Movement	WBL	WBR	NBT	NBR	SBL	SBT
Lane Configurations						
Traffic Vol, veh/h	2	2	277	12	53	890
Future Vol, veh/h	2	2	277	12	53	890
Conflicting Peds, #/hr	3	15	0	3	3	0
Sign Control	Stop	Stop	Free	Free	Free	Free
RT Channelized	-	None	-	None	-	None
Storage Length	0	0	-	-	100	-
Veh in Median Storage, #	0	-	0	-	-	0
Grade, %	0	-	0	-	-	0
Peak Hour Factor	86	86	86	86	86	86
Heavy Vehicles, %	2	2	2	2	2	2
Mvmt Flow	3	3	428	19	82	1376

Major/Minor	Minor1		Major1		Major2	
Conflicting Flow All	1984	242	0	0	450	0
Stage 1	441	-	-	-	-	-
Stage 2	1543	-	-	-	-	-
Critical Hdwy	6.63	6.93	-	-	4.13	-
Critical Hdwy Stg 1	5.83	-	-	-	-	-
Critical Hdwy Stg 2	5.43	-	-	-	-	-
Follow-up Hdwy	3.519	3.319	-	-	2.219	-
Pot Cap-1 Maneuver	60	759	-	-	1109	-
Stage 1	617	-	-	-	-	-
Stage 2	193	-	-	-	-	-
Platoon blocked, %			-	-		-
Mov Cap-1 Maneuver	55	746	-	-	1106	-
Mov Cap-2 Maneuver	55	-	-	-	-	-
Stage 1	569	-	-	-	-	-
Stage 2	192	-	-	-	-	-

Approach	WB	NB	SB
HCM Control Delay, s	42.1	0	0.5
HCM LOS	E		

Minor Lane/Major Mvmt	NBT	NBR	WBLn1	WBLn2	SBL	SBT
Capacity (veh/h)	-	-	55	746	1106	-
HCM Lane V/C Ratio	-	-	0.056	0.004	0.074	-
HCM Control Delay (s)	-	-	74.3	9.8	8.5	-
HCM Lane LOS	-	-	F	A	A	-
HCM 95th %tile Q(veh)	-	-	0.2	0	0.2	-

Intersection	
Int Delay, s/veh	2.5

Movement	WBL	WBR	NBT	NBR	SBL	SBT
Lane Configurations						
Traffic Vol, veh/h	4	54	822	10	54	222
Future Vol, veh/h	4	54	822	10	54	222
Conflicting Peds, #/hr	14	25	0	0	0	0
Sign Control	Stop	Stop	Free	Free	Free	Free
RT Channelized	-	None	-	None	-	None
Storage Length	0	0	-	-	100	-
Veh in Median Storage, #	0	-	0	-	-	0
Grade, %	0	-	0	-	-	0
Peak Hour Factor	68	68	68	68	68	68
Heavy Vehicles, %	2	2	2	2	2	2
Mvmt Flow	8	106	1608	20	106	434

Major/Minor	Minor1		Major1		Major2	
Conflicting Flow All	2278	839	0	0	1628	0
Stage 1	1618	-	-	-	-	-
Stage 2	660	-	-	-	-	-
Critical Hdwy	6.63	6.93	-	-	4.13	-
Critical Hdwy Stg 1	5.83	-	-	-	-	-
Critical Hdwy Stg 2	5.43	-	-	-	-	-
Follow-up Hdwy	3.519	3.319	-	-	2.219	-
Pot Cap-1 Maneuver	38	310	-	-	397	-
Stage 1	148	-	-	-	-	-
Stage 2	513	-	-	-	-	-
Platoon blocked, %			-	-		-
Mov Cap-1 Maneuver	27	303	-	-	397	-
Mov Cap-2 Maneuver	27	-	-	-	-	-
Stage 1	108	-	-	-	-	-
Stage 2	506	-	-	-	-	-

Approach	WB	NB	SB
HCM Control Delay, s	34.3	0	3.4
HCM LOS	D		

Minor Lane/Major Mvmt	NBT	NBR	WBLn1	WBLn2	SBL	SBT
Capacity (veh/h)	-	-	27	303	397	-
HCM Lane V/C Ratio	-	-	0.29	0.349	0.266	-
HCM Control Delay (s)	-	-	185.7	23.1	17.3	-
HCM Lane LOS	-	-	F	C	C	-
HCM 95th %tile Q(veh)	-	-	0.9	1.5	1.1	-

Intersection	
Int Delay, s/veh	0.1

Movement	EBL	EBR	NBL	NBT	SBT	SBR
Lane Configurations						
Traffic Vol, veh/h	1	3	1	278	887	5
Future Vol, veh/h	1	3	1	278	887	5
Conflicting Peds, #/hr	0	0	61	0	0	61
Sign Control	Stop	Stop	Free	Free	Free	Free
RT Channelized	-	None	-	None	-	None
Storage Length	0	-	-	-	-	-
Veh in Median Storage, #	0	-	-	0	0	-
Grade, %	0	-	-	0	0	-
Peak Hour Factor	92	92	92	92	92	92
Heavy Vehicles, %	2	2	2	2	2	2
Mvmt Flow	1	4	1	402	1282	7

Major/Minor	Minor2		Major1		Major2	
Conflicting Flow All	1550	1347	1350	0	-	0
Stage 1	1347	-	-	-	-	-
Stage 2	203	-	-	-	-	-
Critical Hdwy	6.63	6.23	4.13	-	-	-
Critical Hdwy Stg 1	5.43	-	-	-	-	-
Critical Hdwy Stg 2	5.83	-	-	-	-	-
Follow-up Hdwy	3.519	3.319	2.219	-	-	-
Pot Cap-1 Maneuver	114	184	508	-	-	-
Stage 1	241	-	-	-	-	-
Stage 2	812	-	-	-	-	-
Platoon blocked, %				-	-	-
Mov Cap-1 Maneuver	101	173	478	-	-	-
Mov Cap-2 Maneuver	101	-	-	-	-	-
Stage 1	226	-	-	-	-	-
Stage 2	765	-	-	-	-	-

Approach	EB	NB	SB
HCM Control Delay, s	30.5	0	0
HCM LOS	D		

Minor Lane/Major Mvmt	NBL	NBT	EBLn1	SBT	SBR
Capacity (veh/h)	478	-	147	-	-
HCM Lane V/C Ratio	0.003	-	0.039	-	-
HCM Control Delay (s)	12.6	0	30.5	-	-
HCM Lane LOS	B	A	D	-	-
HCM 95th %tile Q(veh)	0	-	0.1	-	-

Intersection	
Int Delay, s/veh	0.1

Movement	EBL	EBR	NBL	NBT	SBT	SBR
Lane Configurations						
Traffic Vol, veh/h	3	0	0	876	222	0
Future Vol, veh/h	3	0	0	876	222	0
Conflicting Peds, #/hr	4	0	103	0	0	103
Sign Control	Stop	Stop	Free	Free	Free	Free
RT Channelized	-	None	-	None	-	None
Storage Length	0	-	-	-	-	-
Veh in Median Storage, #	0	-	-	0	0	-
Grade, %	0	-	-	0	0	-
Peak Hour Factor	81	81	81	81	81	81
Heavy Vehicles, %	2	2	2	2	2	2
Mvmt Flow	5	0	0	1438	365	0

Major/Minor	Minor2		Major1		Major2	
Conflicting Flow All	1191	468	468	0	-	0
Stage 1	468	-	-	-	-	-
Stage 2	723	-	-	-	-	-
Critical Hdwy	6.63	6.23	4.13	-	-	-
Critical Hdwy Stg 1	5.43	-	-	-	-	-
Critical Hdwy Stg 2	5.83	-	-	-	-	-
Follow-up Hdwy	3.519	3.319	2.219	-	-	-
Pot Cap-1 Maneuver	193	594	1092	-	-	-
Stage 1	629	-	-	-	-	-
Stage 2	442	-	-	-	-	-
Platoon blocked, %				-	-	-
Mov Cap-1 Maneuver	157	536	985	-	-	-
Mov Cap-2 Maneuver	157	-	-	-	-	-
Stage 1	567	-	-	-	-	-
Stage 2	399	-	-	-	-	-

Approach	EB	NB	SB
HCM Control Delay, s	28.7	0	0
HCM LOS	D		

Minor Lane/Major Mvmt	NBL	NBT	EBLn1	SBT	SBR
Capacity (veh/h)	985	-	157	-	-
HCM Lane V/C Ratio	-	-	0.031	-	-
HCM Control Delay (s)	0	-	28.7	-	-
HCM Lane LOS	A	-	D	-	-
HCM 95th %tile Q(veh)	0	-	0.1	-	-

Intersection	
Intersection Delay, s/veh	7.1
Intersection LOS	A

Approach	EB	WB	SB
Entry Lanes	1	1	1
Conflicting Circle Lanes	2	2	2
Adj Approach Flow, veh/h	149	716	766
Demand Flow Rate, veh/h	152	730	782
Vehicles Circulating, veh/h	652	60	279
Vehicles Exiting, veh/h	279	652	60
Ped Vol Crossing Leg, #/h	0	0	0
Ped Cap Adj	1.000	1.000	1.000
Approach Delay, s/veh	2.1	5.5	9.7
Approach LOS	A	A	A

Lane	Left	Bypass	Left	Bypass	Left	Bypass
Designated Moves	L	R	T	R	L	R
Assumed Moves	L	R	T	R	L	R
RT Channelized		Free		Yield		Yield
Lane Util	1.000		1.000		1.000	
Follow-Up Headway, s	2.535		2.535		2.535	
Critical Headway, s	4.328	92	4.328	451	4.328	130
Entry Flow, veh/h	60	1938	279	1298	652	1038
Cap Entry Lane, veh/h	816	0.980	1349	0.980	1120	0.980
Entry HV Adj Factor	0.983	90	0.980	442	0.980	127
Flow Entry, veh/h	59	1900	274	1272	639	1018
Cap Entry, veh/h	802	0.047	1323	0.347	1098	0.125
V/C Ratio	0.074	0.0	0.207	6.1	0.582	4.7
Control Delay, s/veh	5.2	A	4.5	A	10.6	A
LOS	A	0	A	2	B	0
95th %tile Queue, veh	0		1		4	

Intersection	
Intersection Delay, s/veh	5.9
Intersection LOS	A

Approach	EB	WB	SB
Entry Lanes	1	1	1
Conflicting Circle Lanes	2	2	2
Adj Approach Flow, veh/h	370	864	422
Demand Flow Rate, veh/h	378	882	430
Vehicles Circulating, veh/h	369	130	244
Vehicles Exiting, veh/h	244	369	130
Ped Vol Crossing Leg, #/h	0	1	0
Ped Cap Adj	1.000	1.000	1.000
Approach Delay, s/veh	1.6	7.8	5.9
Approach LOS	A	A	A

Lane	Left	Bypass	Left	Bypass	Left	Bypass
Designated Moves	L	R	T	R	L	R
Assumed Moves	L	R	T	R	L	R
RT Channelized		Free		Yield		Yield
Lane Util	1.000		1.000		1.000	
Follow-Up Headway, s	2.535		2.535		2.535	
Critical Headway, s	4.328	248	4.328	637	4.328	61
Entry Flow, veh/h	130	1938	244	1209	369	1076
Cap Entry Lane, veh/h	1038	0.980	1272	0.980	1154	0.980
Entry HV Adj Factor	0.977	243	0.980	625	0.981	60
Flow Entry, veh/h	127	1900	239	1185	362	1055
Cap Entry, veh/h	1014	0.128	1246	0.528	1132	0.057
V/C Ratio	0.125	0.0	0.192	9.0	0.320	3.9
Control Delay, s/veh	4.7	A	4.5	A	6.3	A
LOS	A	0	A	3	A	0
95th %tile Queue, veh	0		1		1	



Movement	EBL	EBR	NBL	NBT	SBT	SBR
Lane Configurations						
Traffic Volume (veh/h)	37	57	173	279	461	92
Future Volume (veh/h)	37	57	173	279	461	92
Initial Q (Qb), veh	0	0	0	0	0	0
Ped-Bike Adj(A_pbT)	1.00	1.00	1.00			0.97
Parking Bus, Adj	1.00	1.00	1.00	1.00	1.00	1.00
Work Zone On Approach	No			No	No	
Adj Sat Flow, veh/h/ln	1870	1870	1870	1870	1870	1870
Adj Flow Rate, veh/h	59	90	274	442	639	127
Peak Hour Factor	0.84	0.84	0.84	0.84	0.96	0.96
Percent Heavy Veh, %	2	2	2	2	2	2
Cap, veh/h	144	128	578	1509	1265	1174
Arrive On Green	0.08	0.08	0.07	0.81	0.68	0.68
Sat Flow, veh/h	1781	1585	1781	1870	1870	1545
Grp Volume(v), veh/h	59	90	274	442	639	127
Grp Sat Flow(s),veh/h/ln	1781	1585	1781	1870	1870	1545
Q Serve(g_s), s	2.5	4.4	3.3	4.8	13.4	1.7
Cycle Q Clear(g_c), s	2.5	4.4	3.3	4.8	13.4	1.7
Prop In Lane	1.00	1.00	1.00			1.00
Lane Grp Cap(c), veh/h	144	128	578	1509	1265	1174
V/C Ratio(X)	0.41	0.70	0.47	0.29	0.50	0.11
Avail Cap(c_a), veh/h	401	357	848	1509	1265	1174
HCM Platoon Ratio	1.00	1.00	1.00	1.00	1.00	1.00
Upstream Filter(I)	1.00	1.00	1.00	1.00	0.81	0.81
Uniform Delay (d), s/veh	34.9	35.8	4.8	2.0	6.4	2.6
Incr Delay (d2), s/veh	1.9	6.8	0.6	0.5	1.2	0.2
Initial Q Delay(d3),s/veh	0.0	0.0	0.0	0.0	0.0	0.0
%ile BackOfQ(95%),veh/ln	2.0	7.3	1.2	1.6	7.7	1.2
Unsig. Movement Delay, s/veh						
LnGrp Delay(d),s/veh	36.8	42.6	5.4	2.5	7.5	2.7
LnGrp LOS	D	D	A	A	A	A
Approach Vol, veh/h	149			716	766	
Approach Delay, s/veh	40.3			3.6	6.7	
Approach LOS	D			A	A	
Timer - Assigned Phs		2		4	5	6
Phs Duration (G+Y+Rc), s		69.0		11.0	10.4	58.6
Change Period (Y+Rc), s		4.5		4.5	4.5	4.5
Max Green Setting (Gmax), s		53.0		18.0	18.0	30.5
Max Q Clear Time (g_c+I1), s		6.8		6.4	5.3	15.4
Green Ext Time (p_c), s		3.0		0.3	0.6	4.3
Intersection Summary						
HCM 6th Ctrl Delay			8.4			
HCM 6th LOS			A			

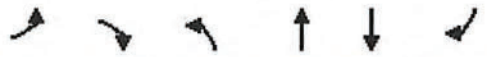

Movement	EBL	EBR	NBL	NBT	SBT	SBR
Lane Configurations						
Traffic Volume (veh/h)	89	170	167	437	234	39
Future Volume (veh/h)	89	170	167	437	234	39
Initial Q (Qb), veh	0	0	0	0	0	0
Ped-Bike Adj(A_pbT)	1.00	1.00	1.00			0.97
Parking Bus, Adj	1.00	1.00	1.00	1.00	1.00	1.00
Work Zone On Approach	No			No	No	
Adj Sat Flow, veh/h/ln	1870	1870	1870	1870	1870	1870
Adj Flow Rate, veh/h	127	243	239	625	362	60
Peak Hour Factor	0.93	0.93	0.93	0.93	0.86	0.86
Percent Heavy Veh, %	2	2	2	2	2	2
Cap, veh/h	356	317	742	1160	1160	1273
Arrive On Green	0.20	0.20	0.62	0.62	1.00	1.00
Sat Flow, veh/h	1781	1585	964	1870	1870	1542
Grp Volume(v), veh/h	127	243	239	625	362	60
Grp Sat Flow(s),veh/h/ln	1781	1585	964	1870	1870	1542
Q Serve(g_s), s	3.1	7.2	6.3	9.5	0.0	0.0
Cycle Q Clear(g_c), s	3.1	7.2	6.3	9.5	0.0	0.0
Prop In Lane	1.00	1.00	1.00			1.00
Lane Grp Cap(c), veh/h	356	317	742	1160	1160	1273
V/C Ratio(X)	0.36	0.77	0.32	0.54	0.31	0.05
Avail Cap(c_a), veh/h	641	571	742	1160	1160	1273
HCM Platoon Ratio	1.00	1.00	1.00	1.00	2.00	2.00
Upstream Filter(I)	1.00	1.00	1.00	1.00	0.99	0.99
Uniform Delay (d), s/veh	17.2	18.9	4.8	5.4	0.0	0.0
Incr Delay (d2), s/veh	0.6	3.9	1.1	1.8	0.7	0.1
Initial Q Delay(d3),s/veh	0.0	0.0	0.0	0.0	0.0	0.0
%ile BackOfQ(95%),veh/ln	2.1	4.8	1.7	4.7	0.4	0.0
Unsig. Movement Delay, s/veh						
LnGrp Delay(d),s/veh	17.8	22.8	5.9	7.2	0.7	0.1
LnGrp LOS	B	C	A	A	A	A
Approach Vol, veh/h	370			864	422	
Approach Delay, s/veh	21.1			6.9	0.6	
Approach LOS	C			A	A	

Timer - Assigned Phs		2		4		6
Phs Duration (G+Y+Rc), s		35.5		14.5		35.5
Change Period (Y+Rc), s		4.5		4.5		4.5
Max Green Setting (Gmax), s		23.0		18.0		23.0
Max Q Clear Time (g_c+I1), s		11.5		9.2		2.0
Green Ext Time (p_c), s		4.1		0.8		2.4

Intersection Summary	
HCM 6th Ctrl Delay	8.4
HCM 6th LOS	A

Intersection												
Int Delay, s/veh	1.8											

Movement	EBL	EBT	EBR	WBL	WBT	WBR	NBL	NBT	NBR	SBL	SBT	SBR
Lane Configurations												
Traffic Vol, veh/h	14	1	4	2	1	2	11	251	12	53	890	118
Future Vol, veh/h	14	1	4	2	1	2	11	251	12	53	890	118
Conflicting Peds, #/hr	1	0	0	0	0	0	29	0	0	0	0	29
Sign Control	Stop	Stop	Stop	Stop	Stop	Stop	Free	Free	Free	Free	Free	Free
RT Channelized	-	-	None	-	-	None	-	-	None	-	-	None
Storage Length	0	-	-	0	-	-	150	-	-	250	-	-
Veh in Median Storage, #	-	0	-	-	0	-	-	0	-	-	0	-
Grade, %	-	0	-	-	0	-	-	0	-	-	0	-
Peak Hour Factor	90	92	90	92	92	92	97	97	92	92	97	97
Heavy Vehicles, %	2	2	2	2	2	2	2	2	2	2	2	2
Mvmt Flow	21	1	6	3	1	2	15	344	17	77	1220	162

Major/Minor	Minor2			Minor1			Major1			Major2		
Conflicting Flow All	1688	1875	1330	1842	1948	182	1411	0	0	361	0	0
Stage 1	1484	1484	-	383	383	-	-	-	-	-	-	-
Stage 2	204	391	-	1459	1565	-	-	-	-	-	-	-
Critical Hdwy	7.33	6.53	6.23	7.33	6.53	6.93	4.13	-	-	4.13	-	-
Critical Hdwy Stg 1	6.13	5.53	-	6.53	5.53	-	-	-	-	-	-	-
Critical Hdwy Stg 2	6.53	5.53	-	6.13	5.53	-	-	-	-	-	-	-
Follow-up Hdwy	3.519	4.019	3.319	3.519	4.019	3.319	2.219	-	-	2.219	-	-
Pot Cap-1 Maneuver	67	71	188	52	64	830	481	-	-	1196	-	-
Stage 1	155	188	-	612	611	-	-	-	-	-	-	-
Stage 2	779	606	-	160	171	-	-	-	-	-	-	-
Platoon blocked, %								-	-		-	-
Mov Cap-1 Maneuver	59	63	183	46	56	829	468	-	-	1196	-	-
Mov Cap-2 Maneuver	59	63	-	46	56	-	-	-	-	-	-	-
Stage 1	146	171	-	592	591	-	-	-	-	-	-	-
Stage 2	750	587	-	144	156	-	-	-	-	-	-	-

Approach	EB	WB	NB	SB
HCM Control Delay, s	79.6	58.3	0.5	0.4
HCM LOS	F	F		

Minor Lane/Major Mvmt	NBL	NBT	NBR	EBLn1	EBLn2	WBLn1	WBLn2	SBL	SBT	SBR
Capacity (veh/h)	468	-	-	59	133	46	127	1196	-	-
HCM Lane V/C Ratio	0.032	-	-	0.351	0.055	0.063	0.029	0.064	-	-
HCM Control Delay (s)	12.9	-	-	95.9	33.6	88.4	34.2	8.2	-	-
HCM Lane LOS	B	-	-	F	D	F	D	A	-	-
HCM 95th %tile Q(veh)	0.1	-	-	1.3	0.2	0.2	0.1	0.2	-	-

Intersection	
Int Delay, s/veh	4.2

Movement	EBL	EBT	EBR	WBL	WBT	WBR	NBL	NBT	NBR	SBL	SBT	SBR
Lane Configurations												
Traffic Vol, veh/h	51	1	8	4	1	54	3	771	10	53	226	19
Future Vol, veh/h	51	1	8	4	1	54	3	771	10	53	226	19
Conflicting Peds, #/hr	1	0	4	0	0	0	15	0	0	0	0	15
Sign Control	Stop	Stop	Stop	Stop	Stop	Stop	Free	Free	Free	Free	Free	Free
RT Channelized	-	-	None	-	-	None	-	-	None	-	-	None
Storage Length	0	-	-	0	-	-	150	-	-	150	-	-
Veh in Median Storage, #	-	0	-	-	0	-	-	0	-	-	0	-
Grade, %	-	0	-	-	0	-	-	0	-	-	0	-
Peak Hour Factor	85	92	85	92	92	92	97	97	92	92	97	97
Heavy Vehicles, %	2	2	2	2	2	2	2	2	2	2	2	2
Mvmt Flow	80	1	13	6	1	78	4	1057	14	77	310	26

Major/Minor	Minor2			Minor1			Major1			Major2		
Conflicting Flow All	1030	1571	342	1560	1577	537	351	0	0	1071	0	0
Stage 1	492	492	-	1072	1072	-	-	-	-	-	-	-
Stage 2	538	1079	-	488	505	-	-	-	-	-	-	-
Critical Hdwy	7.33	6.53	6.23	7.33	6.53	6.93	4.13	-	-	4.13	-	-
Critical Hdwy Stg 1	6.13	5.53	-	6.53	5.53	-	-	-	-	-	-	-
Critical Hdwy Stg 2	6.53	5.53	-	6.13	5.53	-	-	-	-	-	-	-
Follow-up Hdwy	3.519	4.019	3.319	3.519	4.019	3.319	2.219	-	-	2.219	-	-
Pot Cap-1 Maneuver	199	110	700	83	109	489	1206	-	-	649	-	-
Stage 1	558	547	-	236	296	-	-	-	-	-	-	-
Stage 2	496	294	-	560	539	-	-	-	-	-	-	-
Platoon blocked, %								-	-		-	-
Mov Cap-1 Maneuver	148	95	687	73	94	489	1189	-	-	649	-	-
Mov Cap-2 Maneuver	148	95	-	73	94	-	-	-	-	-	-	-
Stage 1	548	475	-	235	295	-	-	-	-	-	-	-
Stage 2	413	293	-	481	468	-	-	-	-	-	-	-

Approach	EB	WB	NB	SB
HCM Control Delay, s	48.6	17.6	0	2.1
HCM LOS	E	C		

Minor Lane/Major Mvmt	NBL	NBT	NBR	EBLn1	EBLn2	WBLn1	WBLn2	SBL	SBT	SBR
Capacity (veh/h)	1189	-	-	148	418	73	454	649	-	-
HCM Lane V/C Ratio	0.003	-	-	0.539	0.033	0.079	0.175	0.118	-	-
HCM Control Delay (s)	8	-	-	54.7	13.9	58.5	14.6	11.3	-	-
HCM Lane LOS	A	-	-	F	B	F	B	B	-	-
HCM 95th %tile Q(veh)	0	-	-	2.7	0.1	0.3	0.6	0.4	-	-

APPENDIX E
2038 IMPROVED INTERSECTION CAPACITY ANALYSIS (50% TOTAL GROWTH / 2% ANNUAL GROWTH)

Appendix E Listing – 2038 Improved Intersection Capacity Analysis – 50% Total Growth

Diamond & Pajarito Signalized AM
Diamond & Sigma AM
Diamond & Eniwetok AM
Diamond & Embudo AM
Diamond & West Jemez AM
Diamond & Pajarito Signalized PM
Diamond & Sigma PM
Diamond & Eniwetok PM
Diamond & Embudo PM
Diamond & West Jemez PM
Diamond & Pajarito Roundabout AM
Diamond & Pajarito Roundabout PM
Diamond & South Drive AM
Diamond & Grable AM
Diamond & Coronado AM
Diamond & South Drive PM
Diamond & Grable PM
Diamond & Coronado PM



Movement	EBL	EBT	WBT	WBR	SBL	SBR
Lane Configurations						
Traffic Volume (veh/h)	37	57	173	279	461	92
Future Volume (veh/h)	37	57	173	279	461	92
Initial Q (Qb), veh	0	0	0	0	0	0
Ped-Bike Adj(A_pbT)	1.00			1.00	1.00	1.00
Parking Bus, Adj	1.00	1.00	1.00	1.00	1.00	1.00
Work Zone On Approach		No	No		No	
Adj Sat Flow, veh/h/ln	1870	1870	1870	1870	1870	1870
Adj Flow Rate, veh/h	62	95	268	0	713	142
Peak Hour Factor	0.90	0.90	0.97	0.97	0.97	0.97
Percent Heavy Veh, %	2	2	2	2	2	2
Cap, veh/h	106	141	407		1215	1082
Arrive On Green	0.22	0.22	0.22	0.00	0.68	0.68
Sat Flow, veh/h	232	646	1870	1585	1781	1585
Grp Volume(v), veh/h	157	0	268	0	713	142
Grp Sat Flow(s),veh/h/ln	878	0	1870	1585	1781	1585
Q Serve(g_s), s	5.5	0.0	11.8	0.0	19.1	2.8
Cycle Q Clear(g_c), s	17.3	0.0	11.8	0.0	19.1	2.8
Prop In Lane	0.39			1.00	1.00	1.00
Lane Grp Cap(c), veh/h	247	0	407		1215	1082
V/C Ratio(X)	0.64	0.00	0.66		0.59	0.13
Avail Cap(c_a), veh/h	327	0	509		1215	1082
HCM Platoon Ratio	1.00	1.00	1.00	1.00	1.00	1.00
Upstream Filter(I)	1.00	0.00	1.00	0.00	0.81	0.81
Uniform Delay (d), s/veh	34.8	0.0	32.2	0.0	7.6	5.0
Incr Delay (d2), s/veh	2.7	0.0	2.2	0.0	1.7	0.2
Initial Q Delay(d3),s/veh	0.0	0.0	0.0	0.0	0.0	0.0
%ile BackOfQ(95%),veh/ln	6.2	0.0	9.2	0.0	10.4	1.5
Unsig. Movement Delay, s/veh						
LnGrp Delay(d),s/veh	37.5	0.0	34.3	0.0	9.3	5.2
LnGrp LOS	D	A	C		A	A
Approach Vol, veh/h		157	268	A	855	
Approach Delay, s/veh		37.5	34.3		8.6	
Approach LOS		D	C		A	

Timer - Assigned Phs			4		6	8
Phs Duration (G+Y+Rc), s			24.1		65.9	24.1
Change Period (Y+Rc), s			4.5		4.5	4.5
Max Green Setting (Gmax), s			24.5		56.5	24.5
Max Q Clear Time (g_c+I1), s			19.3		21.1	13.8
Green Ext Time (p_c), s			0.3		3.3	1.0

Intersection Summary	
HCM 6th Ctrl Delay	17.5
HCM 6th LOS	B

Notes

Unsignalized Delay for [WBR] is excluded from calculations of the approach delay and intersection delay.



Movement	EBL	EBT	EBR	WBL	WBT	WBR	NBL	NBT	NBR	SBL	SBT	SBR
Lane Configurations												
Traffic Volume (veh/h)	5	1	6	17	0	15	6	269	37	51	515	54
Future Volume (veh/h)	5	1	6	17	0	15	6	269	37	51	515	54
Initial Q (Qb), veh	0	0	0	0	0	0	0	0	0	0	0	0
Ped-Bike Adj(A_pbT)	0.99		0.98	0.99		0.97	1.00		0.97	0.99		0.96
Parking Bus, Adj	1.00	1.00	1.00	1.00	1.00	1.00	1.00	1.00	1.00	1.00	1.00	1.00
Work Zone On Approach		No			No			No			No	
Adj Sat Flow, veh/h/ln	1648	1648	1648	1870	1870	1870	1870	1870	1870	1870	1870	1870
Adj Flow Rate, veh/h	8	2	10	28	0	25	9	416	57	79	796	84
Peak Hour Factor	0.90	0.90	0.90	0.90	0.90	0.90	0.97	0.97	0.97	0.97	0.97	0.97
Percent Heavy Veh, %	17	17	17	2	2	2	2	2	2	2	2	2
Cap, veh/h	73	9	220	82	0	249	431	2089	900	721	1122	118
Arrive On Green	0.16	0.16	0.16	0.16	0.00	0.16	0.01	0.59	0.59	0.20	1.00	1.00
Sat Flow, veh/h	6	58	1362	10	0	1541	1781	3554	1532	1781	1656	175
Grp Volume(v), veh/h	10	0	10	28	0	25	9	416	57	79	0	880
Grp Sat Flow(s),veh/h/ln	64	0	1362	10	0	1541	1781	1777	1532	1781	0	1831
Q Serve(g_s), s	0.1	0.0	0.6	0.1	0.0	1.2	0.2	4.9	1.4	0.0	0.0	0.0
Cycle Q Clear(g_c), s	14.5	0.0	0.6	14.5	0.0	1.2	0.2	4.9	1.4	0.0	0.0	0.0
Prop In Lane	0.80		1.00	1.00		1.00	1.00		1.00	1.00		0.10
Lane Grp Cap(c), veh/h	82	0	220	82	0	249	431	2089	900	721	0	1241
V/C Ratio(X)	0.12	0.00	0.05	0.34	0.00	0.10	0.02	0.20	0.06	0.11	0.00	0.71
Avail Cap(c_a), veh/h	133	0	274	137	0	310	512	2089	900	721	0	1241
HCM Platoon Ratio	1.00	1.00	1.00	1.00	1.00	1.00	1.00	1.00	1.00	2.00	2.00	2.00
Upstream Filter(I)	1.00	0.00	1.00	1.00	0.00	1.00	0.71	0.71	0.71	0.72	0.00	0.72
Uniform Delay (d), s/veh	32.9	0.0	31.9	45.0	0.0	32.2	8.8	8.7	7.9	6.7	0.0	0.0
Incr Delay (d2), s/veh	0.7	0.0	0.1	2.5	0.0	0.2	0.0	0.2	0.1	0.0	0.0	2.5
Initial Q Delay(d3),s/veh	0.0	0.0	0.0	0.0	0.0	0.0	0.0	0.0	0.0	0.0	0.0	0.0
%ile BackOfQ(95%),veh/ln	0.4	0.0	0.3	1.2	0.0	0.8	0.1	3.2	0.8	1.0	0.0	1.6
Unsig. Movement Delay, s/veh												
LnGrp Delay(d),s/veh	33.6	0.0	32.0	47.5	0.0	32.3	8.8	8.8	8.0	6.8	0.0	2.5
LnGrp LOS	C	A	C	D	A	C	A	A	A	A	A	A
Approach Vol, veh/h		20			53			482			959	
Approach Delay, s/veh		32.8			40.3			8.7			2.9	
Approach LOS		C			D			A			A	

Timer - Assigned Phs	1	2		4	5	6		8				
Phs Duration (G+Y+Rc), s	13.5	57.4		19.1	5.5	65.4		19.1				
Change Period (Y+Rc), s	4.5	4.5		4.5	4.5	4.5		4.5				
Max Green Setting (Gmax), s	5.5	52.9		18.1	5.1	53.3		18.1				
Max Q Clear Time (g_c+I1), s	2.0	6.9		16.5	2.2	2.0		16.5				
Green Ext Time (p_c), s	0.0	3.3		0.0	0.0	9.0		0.0				

Intersection Summary			
HCM 6th Ctrl Delay		6.4	
HCM 6th LOS		A	



Movement	EBL	EBT	EBR	WBL	WBT	WBR	NBL	NBT	NBR	SBL	SBT	SBR
Lane Configurations												
Traffic Volume (veh/h)	3	1	7	51	1	57	21	218	35	30	585	219
Future Volume (veh/h)	3	1	7	51	1	57	21	218	35	30	585	219
Initial Q (Qb), veh	0	0	0	0	0	0	0	0	0	0	0	0
Ped-Bike Adj(A_pbT)	0.98		0.92	0.96		1.00	1.00		1.00	0.99		0.99
Parking Bus, Adj	1.00	1.00	1.00	1.00	1.00	1.00	1.00	1.00	1.00	1.00	1.00	1.00
Work Zone On Approach		No			No			No			No	
Adj Sat Flow, veh/h/ln	1870	1870	1870	1870	1870	1870	1870	1870	1870	1870	1870	1870
Adj Flow Rate, veh/h	5	2	12	85	2	0	32	337	0	46	905	339
Peak Hour Factor	0.90	0.90	0.90	0.90	0.90	0.90	0.97	0.97	0.97	0.97	0.97	0.97
Percent Heavy Veh, %	2	2	2	2	2	2	2	2	2	2	2	2
Cap, veh/h	187	64	159	218	4		557	1314		672	1112	930
Arrive On Green	0.11	0.11	0.11	0.11	0.11	0.00	0.29	1.00	0.00	0.08	1.00	1.00
Sat Flow, veh/h	1086	586	1451	1275	39	1585	1781	1870	1585	1781	1870	1565
Grp Volume(v), veh/h	7	0	12	87	0	0	32	337	0	46	905	339
Grp Sat Flow(s),veh/h/ln	1672	0	1451	1314	0	1585	1781	1870	1585	1781	1870	1565
Q Serve(g_s), s	0.0	0.0	0.7	5.5	0.0	0.0	0.0	0.0	0.0	1.0	0.0	0.0
Cycle Q Clear(g_c), s	0.3	0.0	0.7	5.8	0.0	0.0	0.0	0.0	0.0	1.0	0.0	0.0
Prop In Lane	0.71		1.00	0.98		1.00	1.00		1.00	1.00		1.00
Lane Grp Cap(c), veh/h	251	0	159	223	0		557	1314		672	1112	930
V/C Ratio(X)	0.03	0.00	0.08	0.39	0.00		0.06	0.26		0.07	0.81	0.36
Avail Cap(c_a), veh/h	387	0	290	345	0		557	1314		705	1112	930
HCM Platoon Ratio	1.00	1.00	1.00	1.00	1.00	1.00	2.00	2.00	2.00	2.00	2.00	2.00
Upstream Filter(I)	1.00	0.00	1.00	1.00	0.00	0.00	0.99	0.99	0.00	1.00	1.00	1.00
Uniform Delay (d), s/veh	35.8	0.0	36.0	38.4	0.0	0.0	5.4	0.0	0.0	8.4	0.0	0.0
Incr Delay (d2), s/veh	0.0	0.0	0.2	1.1	0.0	0.0	0.0	0.5	0.0	0.0	6.6	1.1
Initial Q Delay(d3),s/veh	0.0	0.0	0.0	0.0	0.0	0.0	0.0	0.0	0.0	0.0	0.0	0.0
%ile BackOfQ(95%),veh/ln	0.3	0.0	0.4	3.4	0.0	0.0	0.3	0.3	0.0	0.7	3.7	0.5
Unsig. Movement Delay, s/veh												
LnGrp Delay(d),s/veh	35.9	0.0	36.2	39.5	0.0	0.0	5.5	0.5	0.0	8.4	6.6	1.1
LnGrp LOS	D	A	D	D	A		A	A		A	A	A
Approach Vol, veh/h		19			87	A		369	A		1290	
Approach Delay, s/veh		36.1			39.5			0.9			5.2	
Approach LOS		D			D			A			A	

Timer - Assigned Phs	1	2		4	5	6		8				
Phs Duration (G+Y+Rc), s	7.9	67.8		14.3	17.7	58.0		14.3				
Change Period (Y+Rc), s	4.5	4.5		4.5	4.5	4.5		4.5				
Max Green Setting (Gmax), s	5.1	53.4		18.0	5.0	53.5		18.0				
Max Q Clear Time (g_c+I1), s	3.0	2.0		2.7	2.0	2.0		7.8				
Green Ext Time (p_c), s	0.0	2.3		0.0	0.0	11.3		0.2				

Intersection Summary		
HCM 6th Ctrl Delay		6.3
HCM 6th LOS		A

Notes

Unsignalized Delay for [NBR, WBR] is excluded from calculations of the approach delay and intersection delay.



Movement	WBL	WBR	NBT	NBR	SBL	SBT
Lane Configurations						
Traffic Volume (veh/h)	22	17	184	20	54	933
Future Volume (veh/h)	22	17	184	20	54	933
Initial Q (Qb), veh	0	0	0	0	0	0
Ped-Bike Adj(A_pbT)	1.00	1.00		0.97	1.00	
Parking Bus, Adj	1.00	1.00	1.00	1.00	1.00	1.00
Work Zone On Approach	No		No			No
Adj Sat Flow, veh/h/ln	1870	1870	1870	1870	1870	1870
Adj Flow Rate, veh/h	39	30	285	31	84	1443
Peak Hour Factor	0.85	0.85	0.97	0.97	0.97	0.97
Percent Heavy Veh, %	2	2	2	2	2	2
Cap, veh/h	81	72	1809	195	1086	3036
Arrive On Green	0.05	0.05	1.00	1.00	0.24	0.85
Sat Flow, veh/h	1781	1585	3317	347	1781	3647
Grp Volume(v), veh/h	39	30	156	160	84	1443
Grp Sat Flow(s),veh/h/ln	1781	1585	1777	1794	1781	1777
Q Serve(g_s), s	1.9	1.7	0.0	0.0	0.0	9.0
Cycle Q Clear(g_c), s	1.9	1.7	0.0	0.0	0.0	9.0
Prop In Lane	1.00	1.00		0.19	1.00	
Lane Grp Cap(c), veh/h	81	72	997	1007	1086	3036
V/C Ratio(X)	0.48	0.41	0.16	0.16	0.08	0.48
Avail Cap(c_a), veh/h	386	343	997	1007	1086	3036
HCM Platoon Ratio	1.00	1.00	2.00	2.00	1.00	1.00
Upstream Filter(I)	1.00	1.00	1.00	1.00	0.81	0.81
Uniform Delay (d), s/veh	41.9	41.8	0.0	0.0	2.3	1.6
Incr Delay (d2), s/veh	4.3	3.8	0.3	0.3	0.0	0.4
Initial Q Delay(d3),s/veh	0.0	0.0	0.0	0.0	0.0	0.0
%ile BackOfQ(95%),veh/ln	1.7	1.3	0.2	0.2	0.4	2.0
Unsig. Movement Delay, s/veh						
LnGrp Delay(d),s/veh	46.2	45.5	0.3	0.3	2.3	2.0
LnGrp LOS	D	D	A	A	A	A
Approach Vol, veh/h	69		316			1527
Approach Delay, s/veh	45.9		0.3			2.1
Approach LOS	D		A			A

Timer - Assigned Phs	1	2			6	8
Phs Duration (G+Y+Rc), s	26.4	55.0			81.4	8.6
Change Period (Y+Rc), s	4.5	4.5			4.5	4.5
Max Green Setting (Gmax), s	6.5	50.5			61.5	19.5
Max Q Clear Time (g_c+I1), s	2.0	2.0			11.0	3.9
Green Ext Time (p_c), s	0.1	2.0			17.0	0.1

Intersection Summary	
HCM 6th Ctrl Delay	3.4
HCM 6th LOS	A



Movement	EBT	EBR	WBL	WBT	NBL	NBR
Lane Configurations						
Traffic Volume (veh/h)	115	157	895	1059	13	176
Future Volume (veh/h)	115	157	895	1059	13	176
Initial Q (Qb), veh	0	0	0	0	0	0
Ped-Bike Adj(A_pbT)		0.94	1.00		1.00	1.00
Parking Bus, Adj	1.00	1.00	1.00	1.00	1.00	1.00
Work Zone On Approach	No			No	No	
Adj Sat Flow, veh/h/ln	1870	1870	1870	1870	1870	1870
Adj Flow Rate, veh/h	178	243	1384	1638	20	272
Peak Hour Factor	0.97	0.97	0.97	0.97	0.97	0.97
Percent Heavy Veh, %	2	2	2	2	2	2
Cap, veh/h	758	767	1792	1973	1192	1957
Arrive On Green	0.15	0.15	0.36	0.56	0.34	0.34
Sat Flow, veh/h	5274	1483	5023	3647	3456	2790
Grp Volume(v), veh/h	178	243	1384	1638	20	272
Grp Sat Flow(s),veh/h/ln	1702	1483	1674	1777	1728	1395
Q Serve(g_s), s	2.8	8.9	22.0	34.2	0.3	0.0
Cycle Q Clear(g_c), s	2.8	8.9	22.0	34.2	0.3	0.0
Prop In Lane		1.00	1.00		1.00	1.00
Lane Grp Cap(c), veh/h	758	767	1792	1973	1192	1957
V/C Ratio(X)	0.23	0.32	0.77	0.83	0.02	0.14
Avail Cap(c_a), veh/h	1050	851	2037	2349	1192	1957
HCM Platoon Ratio	1.00	1.00	1.00	1.00	1.00	1.00
Upstream Filter(I)	1.00	1.00	1.00	1.00	1.00	1.00
Uniform Delay (d), s/veh	33.8	13.8	25.7	16.5	19.4	4.4
Incr Delay (d2), s/veh	0.2	0.2	1.7	2.3	0.0	0.1
Initial Q Delay(d3),s/veh	0.0	0.0	0.0	0.0	0.0	0.0
%ile BackOfQ(95%),veh/ln	2.0	9.1	13.3	18.7	0.3	1.2
Unsig. Movement Delay, s/veh						
LnGrp Delay(d),s/veh	34.0	14.1	27.4	18.8	19.5	4.6
LnGrp LOS	C	B	C	B	B	A
Approach Vol, veh/h	421			3022	292	
Approach Delay, s/veh	22.5			22.7	5.6	
Approach LOS	C			C	A	

Timer - Assigned Phs		2	3	4		8
Phs Duration (G+Y+Rc), s		35.5	36.6	17.9		54.5
Change Period (Y+Rc), s		4.5	4.5	4.5		4.5
Max Green Setting (Gmax), s		21.5	36.5	18.5		59.5
Max Q Clear Time (g_c+I1), s		2.3	24.0	10.9		36.2
Green Ext Time (p_c), s		1.1	4.9	1.2		13.7

Intersection Summary	
HCM 6th Ctrl Delay	21.4
HCM 6th LOS	C



Movement	EBL	EBT	WBT	WBR	SBL	SBR
Lane Configurations						
Traffic Volume (veh/h)	89	170	167	437	234	39
Future Volume (veh/h)	89	170	167	437	234	39
Initial Q (Qb), veh	0	0	0	0	0	0
Ped-Bike Adj(A_pbT)	1.00			1.00	1.00	1.00
Parking Bus, Adj	1.00	1.00	1.00	1.00	1.00	1.00
Work Zone On Approach		No	No		No	
Adj Sat Flow, veh/h/ln	1870	1870	1870	1870	1870	1870
Adj Flow Rate, veh/h	148	283	258	0	362	60
Peak Hour Factor	0.90	0.90	0.97	0.97	0.97	0.97
Percent Heavy Veh, %	2	2	2	2	2	2
Cap, veh/h	200	338	709		928	825
Arrive On Green	0.38	0.38	0.38	0.00	0.52	0.52
Sat Flow, veh/h	386	892	1870	1585	1781	1585
Grp Volume(v), veh/h	431	0	258	0	362	60
Grp Sat Flow(s),veh/h/ln	1277	0	1870	1585	1781	1585
Q Serve(g_s), s	20.8	0.0	8.9	0.0	11.0	1.7
Cycle Q Clear(g_c), s	29.7	0.0	8.9	0.0	11.0	1.7
Prop In Lane	0.34			1.00	1.00	1.00
Lane Grp Cap(c), veh/h	538	0	709		928	825
V/C Ratio(X)	0.80	0.00	0.36		0.39	0.07
Avail Cap(c_a), veh/h	747	0	966		928	825
HCM Platoon Ratio	1.00	1.00	1.00	1.00	1.00	1.00
Upstream Filter(I)	1.00	0.00	1.00	0.00	0.99	0.99
Uniform Delay (d), s/veh	28.4	0.0	20.1	0.0	13.0	10.7
Incr Delay (d2), s/veh	4.3	0.0	0.3	0.0	0.3	0.0
Initial Q Delay(d3),s/veh	0.0	0.0	0.0	0.0	0.0	0.0
%ile BackOfQ(95%),veh/ln	14.0	0.0	6.8	0.0	7.5	1.0
Unsig. Movement Delay, s/veh						
LnGrp Delay(d),s/veh	32.7	0.0	20.4	0.0	13.2	10.8
LnGrp LOS	C	A	C		B	B
Approach Vol, veh/h		431	258	A	422	
Approach Delay, s/veh		32.7	20.4		12.9	
Approach LOS		C	C		B	

Timer - Assigned Phs		4		6	8
Phs Duration (G+Y+Rc), s		38.6		51.4	38.6
Change Period (Y+Rc), s		4.5		4.5	4.5
Max Green Setting (Gmax), s		46.5		34.5	46.5
Max Q Clear Time (g_c+I1), s		31.7		13.0	10.9
Green Ext Time (p_c), s		2.4		1.3	1.5

Intersection Summary	
HCM 6th Ctrl Delay	22.3
HCM 6th LOS	C

Notes

Unsignalized Delay for [WBR] is excluded from calculations of the approach delay and intersection delay.



Movement	EBL	EBT	EBR	WBL	WBT	WBR	NBL	NBT	NBR	SBL	SBT	SBR
Lane Configurations												
Traffic Volume (veh/h)	35	0	21	21	0	46	3	516	8	7	208	6
Future Volume (veh/h)	35	0	21	21	0	46	3	516	8	7	208	6
Initial Q (Qb), veh	0	0	0	0	0	0	0	0	0	0	0	0
Ped-Bike Adj(A_pbT)	1.00		0.99	1.00		0.99	1.00		0.97	1.00		0.98
Parking Bus, Adj	1.00	1.00	1.00	1.00	1.00	1.00	1.00	1.00	1.00	1.00	1.00	1.00
Work Zone On Approach		No			No			No			No	
Adj Sat Flow, veh/h/ln	1870	1870	1870	1870	1870	1870	1856	1856	1856	1870	1870	1870
Adj Flow Rate, veh/h	60	0	36	36	0	79	5	798	12	11	322	9
Peak Hour Factor	0.88	0.88	0.88	0.87	0.87	0.87	0.97	0.97	0.97	0.97	0.97	0.97
Percent Heavy Veh, %	2	2	2	2	2	2	3	3	3	2	2	2
Cap, veh/h	80	0	391	80	0	393	570	1822	791	466	1074	30
Arrive On Green	0.25	0.00	0.25	0.25	0.00	0.25	0.01	0.52	0.52	0.17	1.00	1.00
Sat Flow, veh/h	0	0	1563	0	0	1572	1767	3526	1530	1781	1809	51
Grp Volume(v), veh/h	60	0	36	36	0	79	5	798	12	11	0	331
Grp Sat Flow(s),veh/h/ln	0	0	1563	0	0	1572	1767	1763	1530	1781	0	1860
Q Serve(g_s), s	0.0	0.0	1.6	0.0	0.0	3.6	0.1	12.7	0.3	0.0	0.0	0.0
Cycle Q Clear(g_c), s	22.5	0.0	1.6	22.5	0.0	3.6	0.1	12.7	0.3	0.0	0.0	0.0
Prop In Lane	1.00		1.00	1.00		1.00	1.00		1.00	1.00		0.03
Lane Grp Cap(c), veh/h	80	0	391	80	0	393	570	1822	791	466	0	1104
V/C Ratio(X)	0.75	0.00	0.09	0.45	0.00	0.20	0.01	0.44	0.02	0.02	0.00	0.30
Avail Cap(c_a), veh/h	80	0	391	80	0	393	706	1822	791	466	0	1104
HCM Platoon Ratio	1.00	1.00	1.00	1.00	1.00	1.00	1.00	1.00	1.00	2.00	2.00	2.00
Upstream Filter(I)	1.00	0.00	1.00	1.00	0.00	1.00	0.87	0.87	0.87	0.98	0.00	0.98
Uniform Delay (d), s/veh	45.0	0.0	25.9	45.0	0.0	26.7	11.8	13.6	10.6	13.2	0.0	0.0
Incr Delay (d2), s/veh	32.0	0.0	0.1	3.9	0.0	0.2	0.0	0.7	0.0	0.0	0.0	0.7
Initial Q Delay(d3),s/veh	0.0	0.0	0.0	0.0	0.0	0.0	0.0	0.0	0.0	0.0	0.0	0.0
%ile BackOfQ(95%),veh/ln	3.7	0.0	1.1	1.6	0.0	2.4	0.1	8.3	0.2	0.2	0.0	0.4
Unsig. Movement Delay, s/veh												
LnGrp Delay(d),s/veh	77.0	0.0	26.0	48.9	0.0	26.9	11.8	14.3	10.6	13.2	0.0	0.7
LnGrp LOS	E	A	C	D	A	C	B	B	B	B	A	A
Approach Vol, veh/h		96			115			815			342	
Approach Delay, s/veh		57.9			33.8			14.2			1.1	
Approach LOS		E			C			B			A	

Timer - Assigned Phs	1	2		4	5	6		8				
Phs Duration (G+Y+Rc), s	12.0	51.0		27.0	5.1	57.9		27.0				
Change Period (Y+Rc), s	4.5	4.5		4.5	4.5	4.5		4.5				
Max Green Setting (Gmax), s	7.5	46.5		22.5	7.5	46.5		22.5				
Max Q Clear Time (g_c+I1), s	2.0	14.7		24.5	2.1	2.0		24.5				
Green Ext Time (p_c), s	0.0	6.5		0.0	0.0	2.2		0.0				

Intersection Summary			
HCM 6th Ctrl Delay		15.6	
HCM 6th LOS		B	



Movement	EBL	EBT	EBR	WBL	WBT	WBR	NBL	NBT	NBR	SBL	SBT	SBR
Lane Configurations												
Traffic Volume (veh/h)	39	1	12	42	0	195	11	594	21	24	236	4
Future Volume (veh/h)	39	1	12	42	0	195	11	594	21	24	236	4
Initial Q (Qb), veh	0	0	0	0	0	0	0	0	0	0	0	0
Ped-Bike Adj(A_pbT)	0.97		0.94	0.95		1.00	1.00		1.00	1.00		0.97
Parking Bus, Adj	1.00	1.00	1.00	1.00	1.00	1.00	1.00	1.00	1.00	1.00	1.00	1.00
Work Zone On Approach		No			No			No			No	
Adj Sat Flow, veh/h/ln	1856	1856	1856	1856	1856	1856	1870	1870	1870	1870	1870	1870
Adj Flow Rate, veh/h	62	2	19	67	0	0	17	919	0	37	365	6
Peak Hour Factor	0.94	0.94	0.94	0.94	0.94	0.94	0.97	0.97	0.97	0.97	0.97	0.97
Percent Heavy Veh, %	3	3	3	3	3	3	2	2	2	2	2	2
Cap, veh/h	288	8	202	216	0		755	1112		652	1112	916
Arrive On Green	0.14	0.14	0.14	0.14	0.00	0.00	0.24	1.00	0.00	0.08	0.40	0.40
Sat Flow, veh/h	1527	59	1475	990	0	1572	1781	1870	1585	1781	1870	1540
Grp Volume(v), veh/h	64	0	19	67	0	0	17	919	0	37	365	6
Grp Sat Flow(s),veh/h/ln	1586	0	1475	990	0	1572	1781	1870	1585	1781	1870	1540
Q Serve(g_s), s	0.0	0.0	1.0	4.4	0.0	0.0	0.0	0.0	0.0	0.0	12.2	0.2
Cycle Q Clear(g_c), s	3.0	0.0	1.0	7.3	0.0	0.0	0.0	0.0	0.0	0.0	12.2	0.2
Prop In Lane	0.97		1.00	1.00		1.00	1.00		1.00	1.00		1.00
Lane Grp Cap(c), veh/h	296	0	202	216	0		755	1112		652	1112	916
V/C Ratio(X)	0.22	0.00	0.09	0.31	0.00		0.02	0.83		0.06	0.33	0.01
Avail Cap(c_a), veh/h	383	0	295	298	0		755	1112		652	1112	916
HCM Platoon Ratio	1.00	1.00	1.00	1.00	1.00	1.00	2.00	2.00	2.00	0.67	0.67	0.67
Upstream Filter(I)	1.00	0.00	1.00	1.00	0.00	0.00	0.97	0.97	0.00	1.00	1.00	1.00
Uniform Delay (d), s/veh	34.8	0.0	33.9	38.1	0.0	0.0	7.0	0.0	0.0	4.1	14.6	11.0
Incr Delay (d2), s/veh	0.4	0.0	0.2	0.8	0.0	0.0	0.0	6.9	0.0	0.0	0.8	0.0
Initial Q Delay(d3),s/veh	0.0	0.0	0.0	0.0	0.0	0.0	0.0	0.0	0.0	0.0	0.0	0.0
%ile BackOfQ(95%),veh/ln	2.3	0.0	0.7	2.6	0.0	0.0	0.2	3.8	0.0	0.3	9.7	0.1
Unsig. Movement Delay, s/veh												
LnGrp Delay(d),s/veh	35.2	0.0	34.1	38.9	0.0	0.0	7.1	6.9	0.0	4.2	15.4	11.1
LnGrp LOS	D	A	C	D	A		A	A		A	B	B
Approach Vol, veh/h		83			67	A		936	A		408	
Approach Delay, s/veh		34.9			38.9			6.9			14.3	
Approach LOS		C			D			A			B	

Timer - Assigned Phs	1	2		4	5	6		8				
Phs Duration (G+Y+Rc), s	15.2	58.0		16.8	15.2	58.0		16.8				
Change Period (Y+Rc), s	4.5	4.5		4.5	4.5	4.5		4.5				
Max Green Setting (Gmax), s	5.0	53.5		18.0	5.0	53.5		18.0				
Max Q Clear Time (g_c+I1), s	2.0	2.0		5.0	2.0	14.2		9.3				
Green Ext Time (p_c), s	0.0	9.6		0.2	0.0	2.5		0.1				

Intersection Summary			
HCM 6th Ctrl Delay		11.9	
HCM 6th LOS		B	

Notes

Unsignalized Delay for [NBR, WBR] is excluded from calculations of the approach delay and intersection delay.



Movement	WBL	WBR	NBT	NBR	SBL	SBT	
Lane Configurations							
Traffic Volume (veh/h)	23	101	891	11	18	222	
Future Volume (veh/h)	23	101	891	11	18	222	
Initial Q (Qb), veh	0	0	0	0	0	0	
Ped-Bike Adj(A_pbT)	1.00	1.00		0.97	1.00		
Parking Bus, Adj	1.00	1.00	1.00	1.00	1.00	1.00	
Work Zone On Approach	No		No			No	
Adj Sat Flow, veh/h/ln	1870	1870	1870	1870	1870	1870	
Adj Flow Rate, veh/h	41	178	1378	17	28	343	
Peak Hour Factor	0.85	0.85	0.97	0.97	0.97	0.97	
Percent Heavy Veh, %	2	2	2	2	2	2	
Cap, veh/h	241	215	2056	25	546	2717	
Arrive On Green	0.14	0.14	1.00	1.00	0.14	0.76	
Sat Flow, veh/h	1781	1585	3687	44	1781	3647	
Grp Volume(v), veh/h	41	178	681	714	28	343	
Grp Sat Flow(s),veh/h/ln	1781	1585	1777	1861	1781	1777	
Q Serve(g_s), s	1.8	9.8	0.0	0.0	0.0	2.3	
Cycle Q Clear(g_c), s	1.8	9.8	0.0	0.0	0.0	2.3	
Prop In Lane	1.00	1.00		0.02	1.00		
Lane Grp Cap(c), veh/h	241	215	1017	1065	546	2717	
V/C Ratio(X)	0.17	0.83	0.67	0.67	0.05	0.13	
Avail Cap(c_a), veh/h	386	343	1017	1065	546	2717	
HCM Platoon Ratio	1.00	1.00	2.00	2.00	1.00	1.00	
Upstream Filter(I)	1.00	1.00	1.00	1.00	0.99	0.99	
Uniform Delay (d), s/veh	34.4	37.9	0.0	0.0	4.6	2.8	
Incr Delay (d2), s/veh	0.3	8.9	3.5	3.4	0.0	0.1	
Initial Q Delay(d3),s/veh	0.0	0.0	0.0	0.0	0.0	0.0	
%ile BackOfQ(95%),veh/ln	1.5	7.7	1.8	1.8	0.3	1.1	
Unsig. Movement Delay, s/veh							
LnGrp Delay(d),s/veh	34.8	46.8	3.5	3.4	4.6	2.9	
LnGrp LOS	C	D	A	A	A	A	
Approach Vol, veh/h	219		1395			371	
Approach Delay, s/veh	44.6		3.4			3.0	
Approach LOS	D		A			A	

Timer - Assigned Phs	1	2				6	8
Phs Duration (G+Y+Rc), s	17.3	56.0				73.3	16.7
Change Period (Y+Rc), s	4.5	4.5				4.5	4.5
Max Green Setting (Gmax), s	5.5	51.5				61.5	19.5
Max Q Clear Time (g_c+I1), s	2.0	2.0				4.3	11.8
Green Ext Time (p_c), s	0.0	14.4				2.5	0.4

Intersection Summary		
HCM 6th Ctrl Delay		7.9
HCM 6th LOS		A



Movement	EBT	EBR	WBL	WBT	NBL	NBR
Lane Configurations						
Traffic Volume (veh/h)	1000	125	152	100	26	877
Future Volume (veh/h)	1000	125	152	100	26	877
Initial Q (Qb), veh	0	0	0	0	0	0
Ped-Bike Adj(A_pbT)		1.00	1.00		1.00	1.00
Parking Bus, Adj	1.00	1.00	1.00	1.00	1.00	1.00
Work Zone On Approach	No			No	No	
Adj Sat Flow, veh/h/ln	1870	1870	1870	1870	1870	1870
Adj Flow Rate, veh/h	1546	193	235	155	40	1356
Peak Hour Factor	0.97	0.97	0.97	0.97	0.97	0.97
Percent Heavy Veh, %	2	2	2	2	2	2
Cap, veh/h	1664	1224	382	1607	1548	1462
Arrive On Green	0.33	0.33	0.08	0.45	0.45	0.45
Sat Flow, veh/h	5274	1578	5023	3647	3456	2790
Grp Volume(v), veh/h	1546	193	235	155	40	1356
Grp Sat Flow(s),veh/h/ln	1702	1578	1674	1777	1728	1395
Q Serve(g_s), s	26.3	2.8	4.1	2.2	0.6	33.7
Cycle Q Clear(g_c), s	26.3	2.8	4.1	2.2	0.6	33.7
Prop In Lane		1.00	1.00		1.00	1.00
Lane Grp Cap(c), veh/h	1664	1224	382	1607	1548	1462
V/C Ratio(X)	0.93	0.16	0.61	0.10	0.03	0.93
Avail Cap(c_a), veh/h	1674	1227	1535	2428	1548	1462
HCM Platoon Ratio	1.00	1.00	1.00	1.00	1.00	1.00
Upstream Filter(I)	1.00	1.00	1.00	1.00	0.82	0.82
Uniform Delay (d), s/veh	29.3	2.6	40.3	14.1	13.9	19.8
Incr Delay (d2), s/veh	9.6	0.1	1.6	0.0	0.0	9.9
Initial Q Delay(d3),s/veh	0.0	0.0	0.0	0.0	0.0	0.0
%ile BackOfQ(95%),veh/ln	17.2	5.5	3.1	1.6	0.4	15.8
Unsig. Movement Delay, s/veh						
LnGrp Delay(d),s/veh	38.9	2.7	41.9	14.2	13.9	29.7
LnGrp LOS	D	A	D	B	B	C
Approach Vol, veh/h	1739			390	1396	
Approach Delay, s/veh	34.9			30.9	29.3	
Approach LOS	C			C	C	

Timer - Assigned Phs	2	3	4	8
Phs Duration (G+Y+Rc), s	44.8	11.4	33.8	45.2
Change Period (Y+Rc), s	4.5	4.5	4.5	4.5
Max Green Setting (Gmax), s	19.5	27.5	29.5	61.5
Max Q Clear Time (g_c+I1), s	35.7	6.1	28.3	4.2
Green Ext Time (p_c), s	0.0	0.8	1.0	1.0

Intersection Summary	
HCM 6th Ctrl Delay	32.2
HCM 6th LOS	C

Intersection	
Intersection Delay, s/veh	8.7
Intersection LOS	A

Approach	EB	WB	SB
Entry Lanes	1	1	2
Conflicting Circle Lanes	1	1	1
Adj Approach Flow, veh/h	157	699	855
Demand Flow Rate, veh/h	160	713	872
Vehicles Circulating, veh/h	727	63	273
Vehicles Exiting, veh/h	418	824	63
Ped Vol Crossing Leg, #/h	2	0	0
Ped Cap Adj	1.000	1.000	1.000
Approach Delay, s/veh	8.6	5.5	11.3
Approach LOS	A	A	B

Lane	Left	Left	Bypass	Left	Right
Designated Moves	LT	T	R	L	TR
Assumed Moves	LT	T	R	L	TR
RT Channelized			Yield		
Lane Util	1.000	1.000		0.834	0.166
Follow-Up Headway, s	2.609	2.609		2.535	2.535
Critical Headway, s	4.976	4.976	440	4.544	4.544
Entry Flow, veh/h	160	273	1294	727	145
Cap Entry Lane, veh/h	657	1294	0.980	1108	1108
Entry HV Adj Factor	0.982	0.980	431	0.981	0.979
Flow Entry, veh/h	157	268	1269	713	142
Cap Entry, veh/h	645	1269	0.340	1086	1085
V/C Ratio	0.243	0.211	6.0	0.656	0.131
Control Delay, s/veh	8.6	4.6	A	12.7	4.5
LOS	A	A	2	B	A
95th %tile Queue, veh	1	1		5	0

Intersection	
Intersection Delay, s/veh	8.4
Intersection LOS	A

Approach	EB	WB	SB
Entry Lanes	1	1	2
Conflicting Circle Lanes	1	1	1
Adj Approach Flow, veh/h	431	934	422
Demand Flow Rate, veh/h	440	953	430
Vehicles Circulating, veh/h	369	151	263
Vehicles Exiting, veh/h	324	658	151
Ped Vol Crossing Leg, #/h	3	1	0
Ped Cap Adj	1.000	1.000	1.000
Approach Delay, s/veh	9.5	8.8	6.1
Approach LOS	A	A	A

Lane	Left	Left	Bypass	Left	Right
Designated Moves	LT	T	R	L	TR
Assumed Moves	LT	T	R	L	TR
RT Channelized			Yield		
Lane Util	1.000	1.000		0.858	0.142
Follow-Up Headway, s	2.609	2.609		2.535	2.535
Critical Headway, s	4.976	4.976	690	4.544	4.544
Entry Flow, veh/h	440	263	1183	369	61
Cap Entry Lane, veh/h	947	1183	0.980	1118	1118
Entry HV Adj Factor	0.980	0.980	676	0.981	0.984
Flow Entry, veh/h	431	258	1160	362	60
Cap Entry, veh/h	928	1160	0.583	1097	1099
V/C Ratio	0.465	0.222	10.3	0.330	0.055
Control Delay, s/veh	9.5	5.1	B	6.5	3.7
LOS	A	A	4	A	A
95th %tile Queue, veh	3	1		1	0

Intersection	
Int Delay, s/veh	1.1

Movement	EBL	EBR	NBL	NBT	SBT	SBR
Lane Configurations						
Traffic Vol, veh/h	14	4	11	263	892	118
Future Vol, veh/h	14	4	11	263	892	118
Conflicting Peds, #/hr	1	0	29	0	0	29
Sign Control	Stop	Stop	Free	Free	Free	Free
RT Channelized	-	None	-	None	-	None
Storage Length	0	0	150	-	-	-
Veh in Median Storage, #	0	-	-	0	0	-
Grade, %	0	-	-	0	0	-
Peak Hour Factor	90	90	97	97	97	97
Heavy Vehicles, %	2	2	2	2	2	2
Mvmt Flow	23	7	17	407	1379	182

Major/Minor	Minor2		Major1		Major2	
Conflicting Flow All	1738	810	1590	0	-	0
Stage 1	1499	-	-	-	-	-
Stage 2	239	-	-	-	-	-
Critical Hdwy	6.84	6.94	4.14	-	-	-
Critical Hdwy Stg 1	5.84	-	-	-	-	-
Critical Hdwy Stg 2	5.84	-	-	-	-	-
Follow-up Hdwy	3.52	3.32	2.22	-	-	-
Pot Cap-1 Maneuver	78	323	409	-	-	-
Stage 1	171	-	-	-	-	-
Stage 2	778	-	-	-	-	-
Platoon blocked, %				-	-	-
Mov Cap-1 Maneuver	71	314	398	-	-	-
Mov Cap-2 Maneuver	71	-	-	-	-	-
Stage 1	159	-	-	-	-	-
Stage 2	756	-	-	-	-	-

Approach	EB	NB	SB
HCM Control Delay, s	65	0.6	0
HCM LOS	F		

Minor Lane/Major Mvmt	NBL	NBT	EBLn1	EBLn2	SBT	SBR
Capacity (veh/h)	398	-	71	314	-	-
HCM Lane V/C Ratio	0.043	-	0.329	0.021	-	-
HCM Control Delay (s)	14.4	-	78.8	16.7	-	-
HCM Lane LOS	B	-	F	C	-	-
HCM 95th %tile Q(veh)	0.1	-	1.2	0.1	-	-

Intersection	
Int Delay, s/veh	0.5

Movement	WBL	WBR	NBT	NBR	SBL	SBT
Lane Configurations						
Traffic Vol, veh/h	2	2	277	12	53	890
Future Vol, veh/h	2	2	277	12	53	890
Conflicting Peds, #/hr	3	15	0	3	3	0
Sign Control	Stop	Stop	Free	Free	Free	Free
RT Channelized	-	None	-	None	-	None
Storage Length	0	0	-	-	100	-
Veh in Median Storage, #	0	-	0	-	-	0
Grade, %	0	-	0	-	-	0
Peak Hour Factor	90	90	97	97	97	97
Heavy Vehicles, %	2	2	2	2	2	2
Mvmt Flow	3	3	428	19	82	1376

Major/Minor	Minor1		Major1		Major2	
Conflicting Flow All	1296	242	0	0	450	0
Stage 1	441	-	-	-	-	-
Stage 2	855	-	-	-	-	-
Critical Hdwy	6.84	6.94	-	-	4.14	-
Critical Hdwy Stg 1	5.84	-	-	-	-	-
Critical Hdwy Stg 2	5.84	-	-	-	-	-
Follow-up Hdwy	3.52	3.32	-	-	2.22	-
Pot Cap-1 Maneuver	154	759	-	-	1107	-
Stage 1	616	-	-	-	-	-
Stage 2	377	-	-	-	-	-
Platoon blocked, %			-	-		-
Mov Cap-1 Maneuver	142	746	-	-	1104	-
Mov Cap-2 Maneuver	142	-	-	-	-	-
Stage 1	569	-	-	-	-	-
Stage 2	376	-	-	-	-	-

Approach	WB	NB	SB
HCM Control Delay, s	20.4	0	0.5
HCM LOS	C		

Minor Lane/Major Mvmt	NBT	NBR	WBLn1	WBLn2	SBL	SBT
Capacity (veh/h)	-	-	142	746	1104	-
HCM Lane V/C Ratio	-	-	0.023	0.004	0.074	-
HCM Control Delay (s)	-	-	31	9.8	8.5	-
HCM Lane LOS	-	-	D	A	A	-
HCM 95th %tile Q(veh)	-	-	0.1	0	0.2	-

Intersection	
Int Delay, s/veh	0.1

Movement	EBL	EBR	NBL	NBT	SBT	SBR
Lane Configurations						
Traffic Vol, veh/h	1	3	1	278	887	5
Future Vol, veh/h	1	3	1	278	887	5
Conflicting Peds, #/hr	0	0	61	0	0	61
Sign Control	Stop	Stop	Free	Free	Free	Free
RT Channelized	-	None	-	None	-	None
Storage Length	0	-	-	-	-	-
Veh in Median Storage, #	0	-	-	0	0	-
Grade, %	0	-	-	0	0	-
Peak Hour Factor	92	92	97	97	97	97
Heavy Vehicles, %	2	2	2	2	2	2
Mvmt Flow	2	5	2	430	1372	8

Major/Minor	Minor2		Major1		Major2	
Conflicting Flow All	1656	751	1441	0	-	0
Stage 1	1437	-	-	-	-	-
Stage 2	219	-	-	-	-	-
Critical Hdwy	6.84	6.94	4.14	-	-	-
Critical Hdwy Stg 1	5.84	-	-	-	-	-
Critical Hdwy Stg 2	5.84	-	-	-	-	-
Follow-up Hdwy	3.52	3.32	2.22	-	-	-
Pot Cap-1 Maneuver	89	353	467	-	-	-
Stage 1	185	-	-	-	-	-
Stage 2	796	-	-	-	-	-
Platoon blocked, %				-	-	-
Mov Cap-1 Maneuver	78	332	440	-	-	-
Mov Cap-2 Maneuver	78	-	-	-	-	-
Stage 1	173	-	-	-	-	-
Stage 2	750	-	-	-	-	-

Approach	EB	NB	SB
HCM Control Delay, s	25.4	0	0
HCM LOS	D		

Minor Lane/Major Mvmt	NBL	NBT	EBLn1	SBT	SBR
Capacity (veh/h)	440	-	183	-	-
HCM Lane V/C Ratio	0.004	-	0.036	-	-
HCM Control Delay (s)	13.2	0	25.4	-	-
HCM Lane LOS	B	A	D	-	-
HCM 95th %tile Q(veh)	0	-	0.1	-	-

Intersection	
Int Delay, s/veh	1.6

Movement	EBL	EBR	NBL	NBT	SBT	SBR
Lane Configurations						
Traffic Vol, veh/h	51	8	3	771	226	19
Future Vol, veh/h	51	8	3	771	226	19
Conflicting Peds, #/hr	1	4	15	0	0	15
Sign Control	Stop	Stop	Free	Free	Free	Free
RT Channelized	-	None	-	None	-	None
Storage Length	0	0	150	-	-	-
Veh in Median Storage, #	0	-	-	0	0	-
Grade, %	0	-	-	0	0	-
Peak Hour Factor	85	85	97	97	97	97
Heavy Vehicles, %	2	2	2	2	2	2
Mvmt Flow	90	14	5	1192	349	29

Major/Minor	Minor2		Major1		Major2	
Conflicting Flow All	986	208	393	0	-	0
Stage 1	379	-	-	-	-	-
Stage 2	607	-	-	-	-	-
Critical Hdwy	6.84	6.94	4.14	-	-	-
Critical Hdwy Stg 1	5.84	-	-	-	-	-
Critical Hdwy Stg 2	5.84	-	-	-	-	-
Follow-up Hdwy	3.52	3.32	2.22	-	-	-
Pot Cap-1 Maneuver	245	798	1162	-	-	-
Stage 1	662	-	-	-	-	-
Stage 2	507	-	-	-	-	-
Platoon blocked, %				-	-	-
Mov Cap-1 Maneuver	237	784	1145	-	-	-
Mov Cap-2 Maneuver	237	-	-	-	-	-
Stage 1	650	-	-	-	-	-
Stage 2	500	-	-	-	-	-

Approach	EB	NB	SB
HCM Control Delay, s	26.6	0	0
HCM LOS	D		

Minor Lane/Major Mvmt	NBL	NBT	EBLn1	EBLn2	SBT	SBR
Capacity (veh/h)	1145	-	237	784	-	-
HCM Lane V/C Ratio	0.004	-	0.38	0.018	-	-
HCM Control Delay (s)	8.2	-	29.2	9.7	-	-
HCM Lane LOS	A	-	D	A	-	-
HCM 95th %tile Q(veh)	0	-	1.7	0.1	-	-

Intersection	
Int Delay, s/veh	1.7

Movement	WBL	WBR	NBT	NBR	SBL	SBT
Lane Configurations						
Traffic Vol, veh/h	4	54	822	10	54	222
Future Vol, veh/h	4	54	822	10	54	222
Conflicting Peds, #/hr	14	25	0	0	0	0
Sign Control	Stop	Stop	Free	Free	Free	Free
RT Channelized	-	None	-	None	-	None
Storage Length	0	0	-	-	100	-
Veh in Median Storage, #	0	-	0	-	-	0
Grade, %	0	-	0	-	-	0
Peak Hour Factor	85	85	97	97	97	97
Heavy Vehicles, %	2	2	2	2	2	2
Mvmt Flow	7	95	1271	15	84	343

Major/Minor	Minor1		Major1		Major2	
Conflicting Flow All	1633	668	0	0	1286	0
Stage 1	1279	-	-	-	-	-
Stage 2	354	-	-	-	-	-
Critical Hdwy	6.84	6.94	-	-	4.14	-
Critical Hdwy Stg 1	5.84	-	-	-	-	-
Critical Hdwy Stg 2	5.84	-	-	-	-	-
Follow-up Hdwy	3.52	3.32	-	-	2.22	-
Pot Cap-1 Maneuver	92	401	-	-	535	-
Stage 1	225	-	-	-	-	-
Stage 2	681	-	-	-	-	-
Platoon blocked, %			-	-		-
Mov Cap-1 Maneuver	77	391	-	-	535	-
Mov Cap-2 Maneuver	77	-	-	-	-	-
Stage 1	190	-	-	-	-	-
Stage 2	672	-	-	-	-	-

Approach	WB	NB	SB
HCM Control Delay, s	19.8	0	2.5
HCM LOS	C		

Minor Lane/Major Mvmt	NBT	NBR	WBLn1	WBLn2	SBL	SBT
Capacity (veh/h)	-	-	77	391	535	-
HCM Lane V/C Ratio	-	-	0.092	0.244	0.156	-
HCM Control Delay (s)	-	-	56.4	17.1	13	-
HCM Lane LOS	-	-	F	C	B	-
HCM 95th %tile Q(veh)	-	-	0.3	0.9	0.6	-

Intersection	
Int Delay, s/veh	0.1

Movement	EBL	EBR	NBL	NBT	SBT	SBR
Lane Configurations						
Traffic Vol, veh/h	3	0	0	876	222	0
Future Vol, veh/h	3	0	0	876	222	0
Conflicting Peds, #/hr	4	0	103	0	0	103
Sign Control	Stop	Stop	Free	Free	Free	Free
RT Channelized	-	None	-	None	-	None
Storage Length	0	-	-	-	-	-
Veh in Median Storage, #	0	-	-	0	0	-
Grade, %	0	-	-	0	0	-
Peak Hour Factor	85	85	97	97	97	97
Heavy Vehicles, %	2	2	2	2	2	2
Mvmt Flow	5	0	0	1355	343	0

Major/Minor	Minor2		Major1		Major2	
Conflicting Flow All	1128	275	446	0	-	0
Stage 1	446	-	-	-	-	-
Stage 2	682	-	-	-	-	-
Critical Hdwy	6.84	6.94	4.14	-	-	-
Critical Hdwy Stg 1	5.84	-	-	-	-	-
Critical Hdwy Stg 2	5.84	-	-	-	-	-
Follow-up Hdwy	3.52	3.32	2.22	-	-	-
Pot Cap-1 Maneuver	198	722	1111	-	-	-
Stage 1	612	-	-	-	-	-
Stage 2	464	-	-	-	-	-
Platoon blocked, %				-	-	-
Mov Cap-1 Maneuver	161	651	1002	-	-	-
Mov Cap-2 Maneuver	161	-	-	-	-	-
Stage 1	552	-	-	-	-	-
Stage 2	419	-	-	-	-	-

Approach	EB	NB	SB
HCM Control Delay, s	28.1	0	0
HCM LOS	D		

Minor Lane/Major Mvmt	NBL	NBT	EBLn1	SBT	SBR
Capacity (veh/h)	1002	-	161	-	-
HCM Lane V/C Ratio	-	-	0.033	-	-
HCM Control Delay (s)	0	-	28.1	-	-
HCM Lane LOS	A	-	D	-	-
HCM 95th %tile Q(veh)	0	-	0.1	-	-

LANL R & G Traffic Crew

Los Alamos National Lab
PO Box 1663
Los Alamos, NM 87545

Site Code: TA 60
Station ID:
TA-60 East of Roads & Grounds

Latitude: 0' 0.0000 Undefined

Start Time	Mon 08-Oct-18	Tue	Wed	Thu	Fri	Average Day	Sat	Sun	Week Average
12:00 AM	*	*	*	*	0	0	0	0	0
01:00	*	*	*	*	0	0	0	0	0
02:00	*	*	*	*	0	0	0	0	0
03:00	*	*	*	*	1	1	0	0	0
04:00	*	*	*	*	0	0	0	0	0
05:00	*	*	*	*	1	1	0	0	0
06:00	*	*	*	*	2	2	0	0	1
07:00	*	*	*	*	9	9	0	0	3
08:00	*	*	*	*	**32**	**32**	0	**2**	**11**
09:00	*	*	*	*	20	20	0	0	7
10:00	*	*	*	*	13	13	0	0	4
11:00	*	*	*	*	27	27	0	0	9
12:00 PM	*	*	*	*	22	22	0	0	7
01:00	*	*	*	*	22	22	0	0	7
02:00	*	*	*	*	**49**	**49**	0	1	**17**
03:00	*	*	*	**42**	21	32	0	1	16
04:00	*	*	*	2	2	2	0	**2**	2
05:00	*	*	*	0	2	1	0	0	0
06:00	*	*	*	2	0	1	0	0	0
07:00	*	*	*	0	0	0	0	0	0
08:00	*	*	*	0	0	0	0	0	0
09:00	*	*	*	0	0	0	0	2	0
10:00	*	*	*	0	0	0	0	0	0
11:00	*	*	*	0	2	1	0	0	0
Total	0	0	0	46	225	235	0	8	84
% Avg. WkDay	0.0%	0.0%	0.0%	19.6%	95.7%	100.0%			
% Avg. Week	0.0%	0.0%	0.0%	54.8%	267.9%	279.8%	0.0%	9.5%	
AM Peak	-	-	-	-	08:00	- 08:00	-	08:00	- 08:00 - -
Vol.	-	-	-	-	32	- 32	-	2	- 11 - -
PM Peak	-	-	-	15:00	14:00	- 14:00	-	16:00	- 14:00 - -
Vol.	-	-	-	42	49	- 49	-	2	- 17 - -

LANL R & G Traffic Crew

Los Alamos National Lab
PO Box 1663
Los Alamos, NM 87545

Site Code: TA 60
Station ID:
TA-60 East of Roads & Grounds

Latitude: 0' 0.0000 Undefined

Start Time	Mon 15-Oct-18	Tue	Wed	Thu	Fri	Average Day	Sat	Sun	Week Average
12:00 AM	1	0	0	0	0	0	0	**2**	0
01:00	0	0	0	0	0	0	2	0	0
02:00	1	0	0	0	0	0	0	0	0
03:00	2	0	0	1	1	1	0	0	1
04:00	3	0	0	2	0	1	0	0	1
05:00	0	0	0	3	3	1	0	0	1
06:00	5	0	0	0	0	1	1	0	1
07:00	1	2	6	4	1	3	**3**	0	2
08:00	9	**30**	**36**	27	19	24	0	0	17
09:00	21	28	24	14	16	21	1	0	15
10:00	**23**	14	18	27	33	23	1	0	17
11:00	21	19	31	**40**	**40**	**30**	0	0	**22**
12:00 PM	7	10	23	18	9	13	0	0	10
01:00	21	27	36	30	33	29	0	0	21
02:00	**33**	**37**	31	**37**	**41**	**36**	0	6	**26**
03:00	26	24	**37**	22	19	26	0	4	19
04:00	1	0	1	2	2	1	0	2	1
05:00	5	3	1	0	0	2	0	4	2
06:00	3	1	1	0	0	1	0	**7**	2
07:00	1	0	0	0	0	0	0	1	0
08:00	0	0	3	0	0	1	0	2	1
09:00	0	0	1	0	0	0	0	0	0
10:00	0	2	0	0	0	0	0	2	1
11:00	0	0	0	0	0	0	0	0	0
Total	184	197	249	227	217	214	8	30	160
% Avg. WkDay	86.0%	92.1%	116.4%	106.1%	101.4%	100.0%			
% Avg. Week	115.0%	123.1%	155.6%	141.9%	135.6%	133.8%	5.0%	18.8%	
AM Peak	10:00	08:00	08:00	11:00	11:00	11:00	07:00	00:00	11:00
Vol.	23	30	36	40	40	30	3	2	22
PM Peak	14:00	14:00	15:00	14:00	14:00	14:00	-	18:00	14:00
Vol.	33	37	37	37	41	36	-	7	26

LANL R & G Traffic Crew

Los Alamos National Lab
PO Box 1663
Los Alamos, NM 87545

Site Code: TA 60
Station ID:
TA-60 East of Roads & Grounds

Latitude: 0' 0.0000 Undefined

Start Time	Mon 22-Oct-18	Tue	Wed	Thu	Fri	Average Day	Sat	Sun	Week Average
12:00 AM	0	0	2	2	0	1	*	*	1
01:00	2	2	2	1	2	2	*	*	2
02:00	0	0	0	1	0	0	*	*	0
03:00	0	0	0	0	0	0	*	*	0
04:00	0	0	0	0	0	0	*	*	0
05:00	2	0	0	0	2	1	*	*	1
06:00	0	0	0	0	0	0	*	*	0
07:00	0	7	3	5	20	7	*	*	7
08:00	18	**28**	16	24	**35**	24	*	*	24
09:00	20	16	24	7	33	20	*	*	20
10:00	20	13	21	24	20	20	*	*	20
11:00	**26**	22	**25**	**43**	24	**28**	*	*	**28**
12:00 PM	11	23	6	8	**26**	15	*	*	15
01:00	12	27	22	28	*	22	*	*	22
02:00	**41**	26	27	**43**	*	**34**	*	*	**34**
03:00	39	**36**	**28**	19	*	30	*	*	30
04:00	0	0	0	0	*	0	*	*	0
05:00	2	2	2	0	*	2	*	*	2
06:00	0	0	0	6	*	2	*	*	2
07:00	0	0	0	0	*	0	*	*	0
08:00	0	2	0	0	*	0	*	*	0
09:00	0	0	0	0	*	0	*	*	0
10:00	0	2	0	0	*	0	*	*	0
11:00	0	0	0	0	*	0	*	*	0
Total	193	206	178	211	162	208	0	0	208
% Avg. WkDay	92.8%	99.0%	85.6%	101.4%	77.9%	100.0%			
% Avg. Week	92.8%	99.0%	85.6%	101.4%	77.9%	100.0%	0.0%	0.0%	
AM Peak	11:00	08:00	11:00	11:00	08:00	11:00	-	-	11:00
Vol.	26	28	25	43	35	28	-	-	28
PM Peak	14:00	15:00	15:00	14:00	12:00	14:00	-	-	14:00
Vol.	41	36	28	43	26	34	-	-	34
Total	377	403	427	484	604	657	8	38	452

ADT ADT 154 AADT 154

Attachment 6 Design Drawings

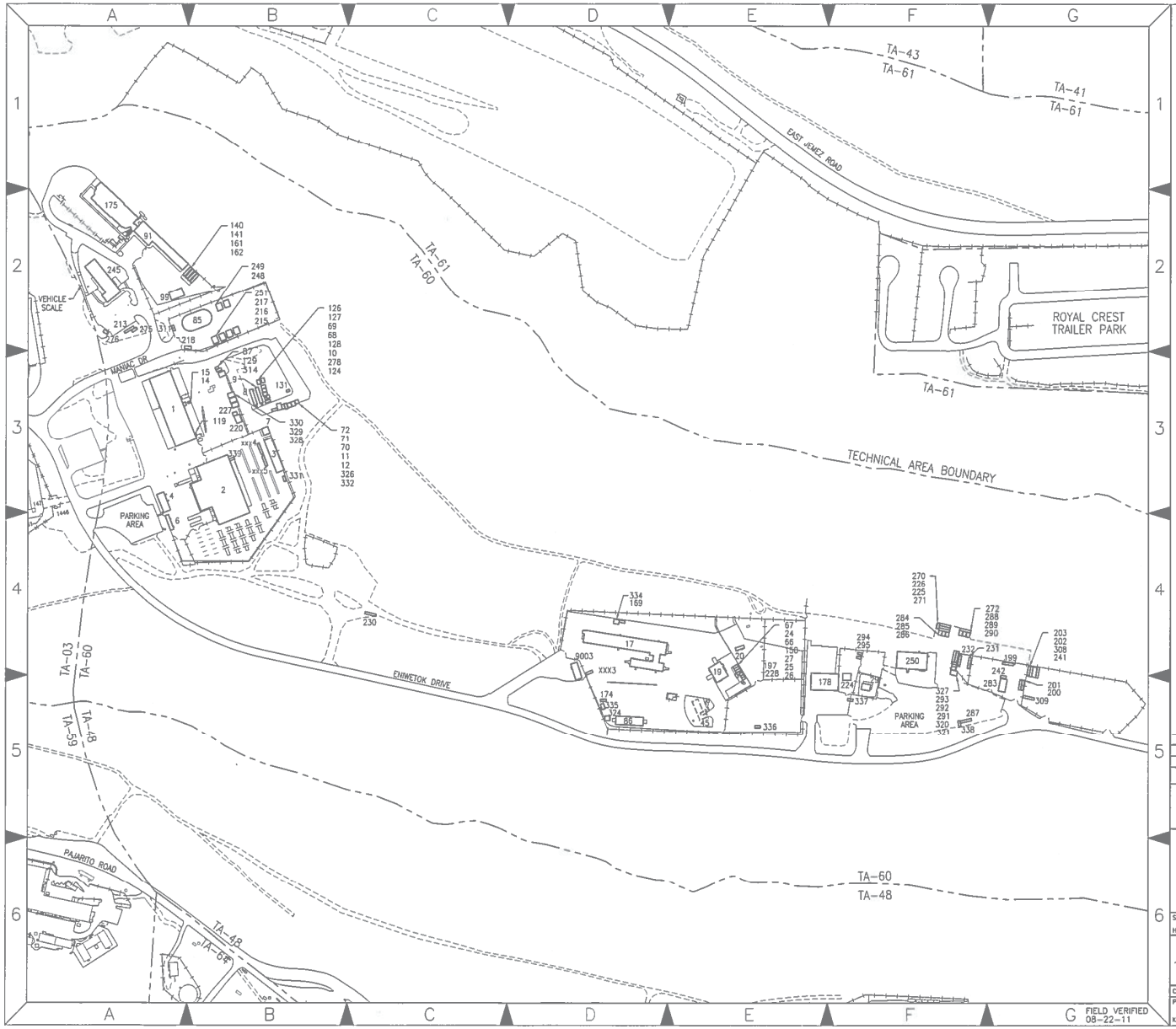

KEY MAP

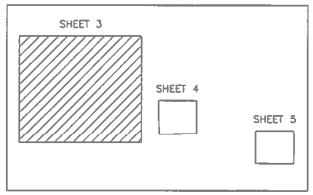

SCALE: 1:1920 IN

160 0 160 320

FEET

N

NO	DATE	CLASS REV	DESCRIPTION	DWN	DES	CHKD	SUB	APP
28	06-19-12	LL HS	REVISED TO ADD STRUCTURE 336, 337, 338 & 339	RDG	RDG	RAG	HMS	GFB
27	06-18-12		REVISED TO REMOVE STRUCTURE 211 & ADD 311	RDG	RDG	RAG	HMS	GFB
26	04-02-12		REVISED TO RELOCATE 324 & ADD 335	RDG	RDG	RAG	HMS	GFB
25	04-02-12		REVISED TO RELOCATE 324 & ADD 335	RDG	RDG	RAG	HMS	GFB

UTILITIES AND INSTITUTIONAL FACILITIES

UTILITY RECORD DRAWINGS

WASTE MANAGEMENT SITE

TA-60

DRAWN	J. MORK
DESIGN	J. MORK
CHECKED	H. SALAZAR
DATE	08-15-94

SUBMITTED
HAROLD SALAZAR

APPROVED FOR RELEASE BY
LARRY BAYS

Los Alamos NATIONAL LABORATORY
PO Box 1663
Los Alamos, New Mexico 87545

SHEET 3

3 OF 5

CLASSIFICATION U

REVIEWER H. SALAZAR

DATE

PROJECT ID
KSL NO. 91-020
11952

DRAWING NO
AB46

REV
28

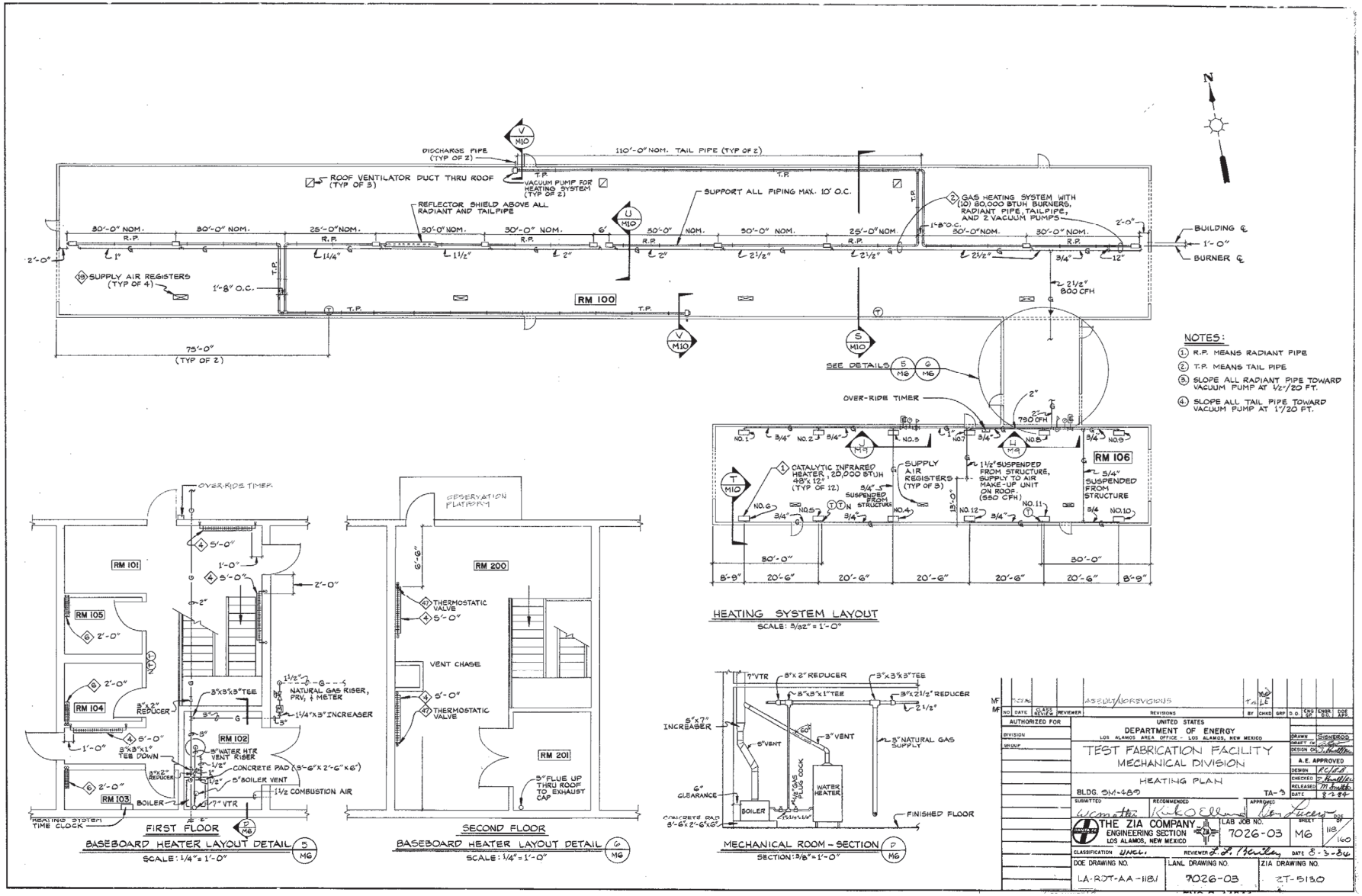

NOTES:

1. R.P. MEANS RADIANT PIPE
2. T.P. MEANS TAIL PIPE
3. SLOPE ALL RADIANT PIPE TOWARD VACUUM PUMP AT 1/2"/20 FT.
4. SLOPE ALL TAIL PIPE TOWARD VACUUM PUMP AT 1"/20 FT.

NO	DATE	CLASS REVIEW	REVIEWER	REVISIONS	BY	CHKD	GRP	D.O.	ENG GP	ENGR D.O.	DOE APP
				ASBUILT/NO REVISIONS							

AUTHORIZED FOR

DIVISION

GROUP

UNITED STATES
DEPARTMENT OF ENERGY
LOS ALAMOS AREA OFFICE - LOS ALAMOS, NEW MEXICO

TEST FABRICATION FACILITY
MECHANICAL DIVISION

HEATING PLAN

BLDG. SM-489 TA-3

SUBMITTED: W. Mattes
RECOMMENDED: Kirk O. Ellwood
APPROVED: Leon Lucero

THE ZIA COMPANY
ENGINEERING SECTION
LOS ALAMOS, NEW MEXICO

LAB JOB NO. 7026-03 SHEET M6 DOE 118/160

CLASSIFICATION UNCL. REVIEWER L. L. Bailey DATE 8-3-84

DOE DRAWING NO. LA-RDT-AA-1181 | LANL DRAWING NO. 7026-03 | ZIA DRAWING NO. ZT-5130

DRAWN SIGNEROO
DRAFT CK
DESIGN CK
A.E. APPROVED
DESIGN RC/BB
CHECKED D. Hamilton
RELEASED M. Mattes
DATE 8-2-84

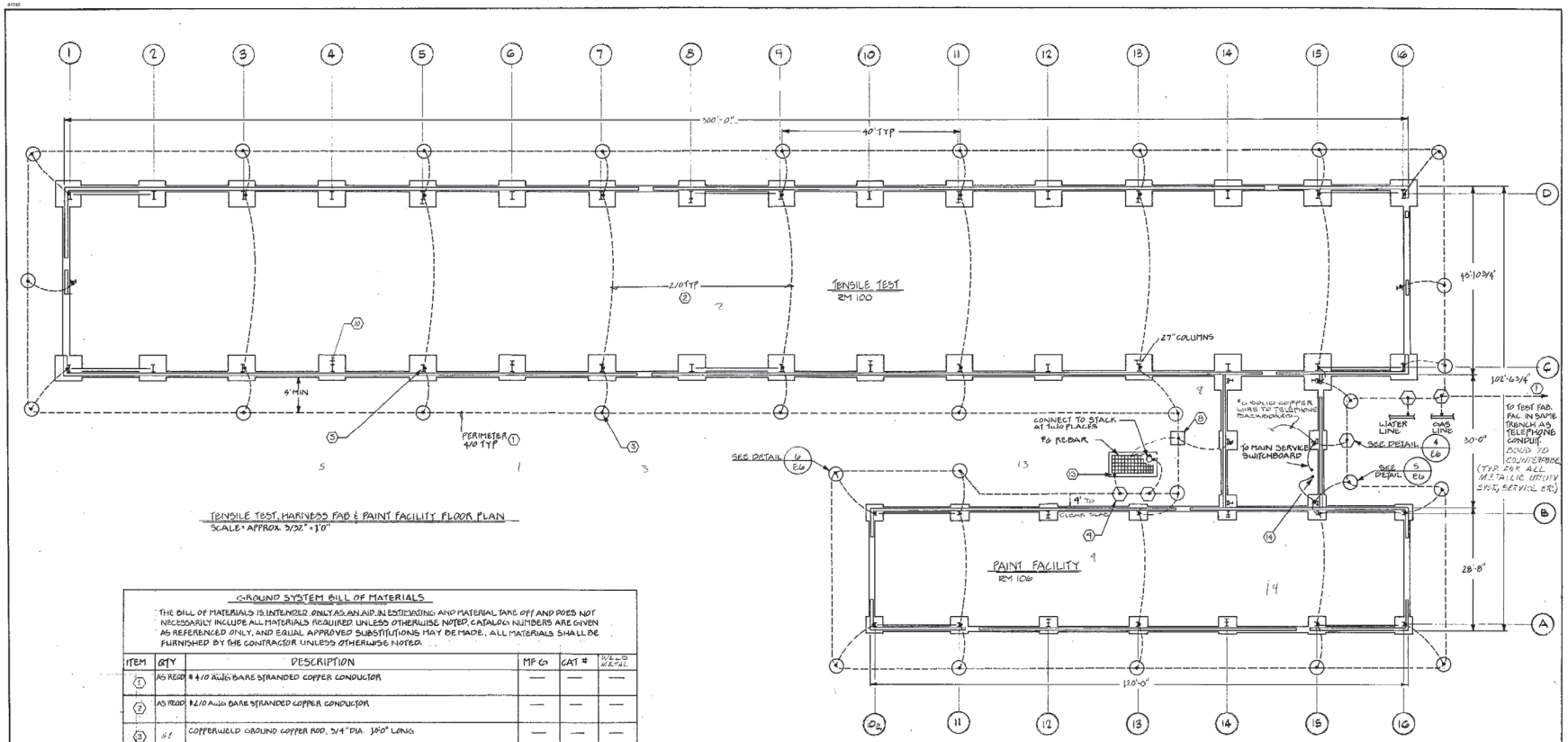

TENSILE TEST, HARNESS FAB & PAINT FACILITY FLOOR PLAN
SCALE: APPROX. 3/32" = 1'0"

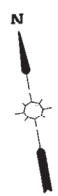

GROUND SYSTEM BILL OF MATERIALS

THE BILL OF MATERIALS IS INTENDED ONLY AS AN AID IN ESTIMATING AND MATERIAL TAKE OFF AND DOES NOT NECESSARILY INCLUDE ALL MATERIALS REQUIRED UNLESS OTHERWISE NOTED. CATALOG NUMBERS ARE GIVEN AS REFERENCED ONLY, AND EQUAL APPROVED SUBSTITUTIONS MAY BE MADE. ALL MATERIALS SHALL BE FURNISHED BY THE CONTRACTOR UNLESS OTHERWISE NOTED.

ITEM	QTY	DESCRIPTION	MFG	CAT #	WELD METAL
1	AS REQD	#4/0 AWG BARE STRANDED COPPER CONDUCTOR	—	—	—
2	AS REQD	#2/0 AWG BARE STRANDED COPPER CONDUCTOR	—	—	—
3	61	COPPERWELD GROUND COPPER ROD, 3/4" DIA. 10'-0" LONG	—	—	—
4	69	"T" CONNECTION	CADWELD	TAC-2QZG	90
5	AS REQD	STRUCTURAL CONNECTION	CADWELD	VSC-2G	90
6	AS REQD	CABLE TO GROUND ROD CONNECTION	CADWELD	GTC-1B2Q	115
7	2	2 HOLE GROUND PLATES	CADWELD	B-162-2Q	—
8	14	"X" CONNECTIONS	CADWELD	XAC-2G2G	115
9	5	FENCE GROUND CLAMP	CADWELD	VNC-2G	90
10	65	GROUND PLATE	CADWELD	B-161-2Q	—
11	2	METAL COVERPLATE 12" DIA. X 1/2" THICK	—	—	—
12	2	10" DIA. VITREOUS CLAY TYPE - LENGTH 24"	—	—	—
13	2	PARALLEL CABLE TAP TO HORIZONTAL REBAR	CADWELD	RRH-S42G	90
14	4	BUS BAR CONNECTIONS (BUS SIZE 1/4" X 1")	CADWELD	LAC-2GEE	65
15	AS REQD	CABLE TO REBAR	CADWELD	AS REQD	AS REQD

NO	DATE	CLASS REVIEW	REVIEWER	REVISIONS	BY	CHKD	GRP	D.O.	ENG GP	ENGR D.O.	DOE APP
MF	8-26-84			AS BUILT/NO REVISIONS	MG	LE					

AUTHORIZED FOR
DIVISION
GROUP

UNITED STATES
DEPARTMENT OF ENERGY
LOS ALAMOS AREA OFFICE - LOS ALAMOS, NEW MEXICO

TEST FABRICATION FACILITY
ELECTRICAL DIVISION

NTS & PAINT FACILITY BUILDING GROUND
BLDG. SM 489 TA-3

DRAWN R. Lopez
DRAFT OF
DESIGN OF
A.E. APPROVED
DESIGN
CHECKED
RELEASED M. Smith
DATE 8-2-84

SUBMITTED W. C. Mottin
RECOMMENDED Kirk O. Elland
APPROVED Don Lucero

THE ZIA COMPANY
ENGINEERING SECTION
LOS ALAMOS, NEW MEXICO

LAB JOB NO. 7026-03
SHEET ES
PAGE 139 OF 160

CLASSIFICATION UNCL.
REVIEWER L. L. Bailey
DATE 8-3-84

DOE DRAWING NO. LA-RDT-AA-139.1
LANL DRAWING NO. ENG C-44841
ZIA DRAWING NO. ZT-5130

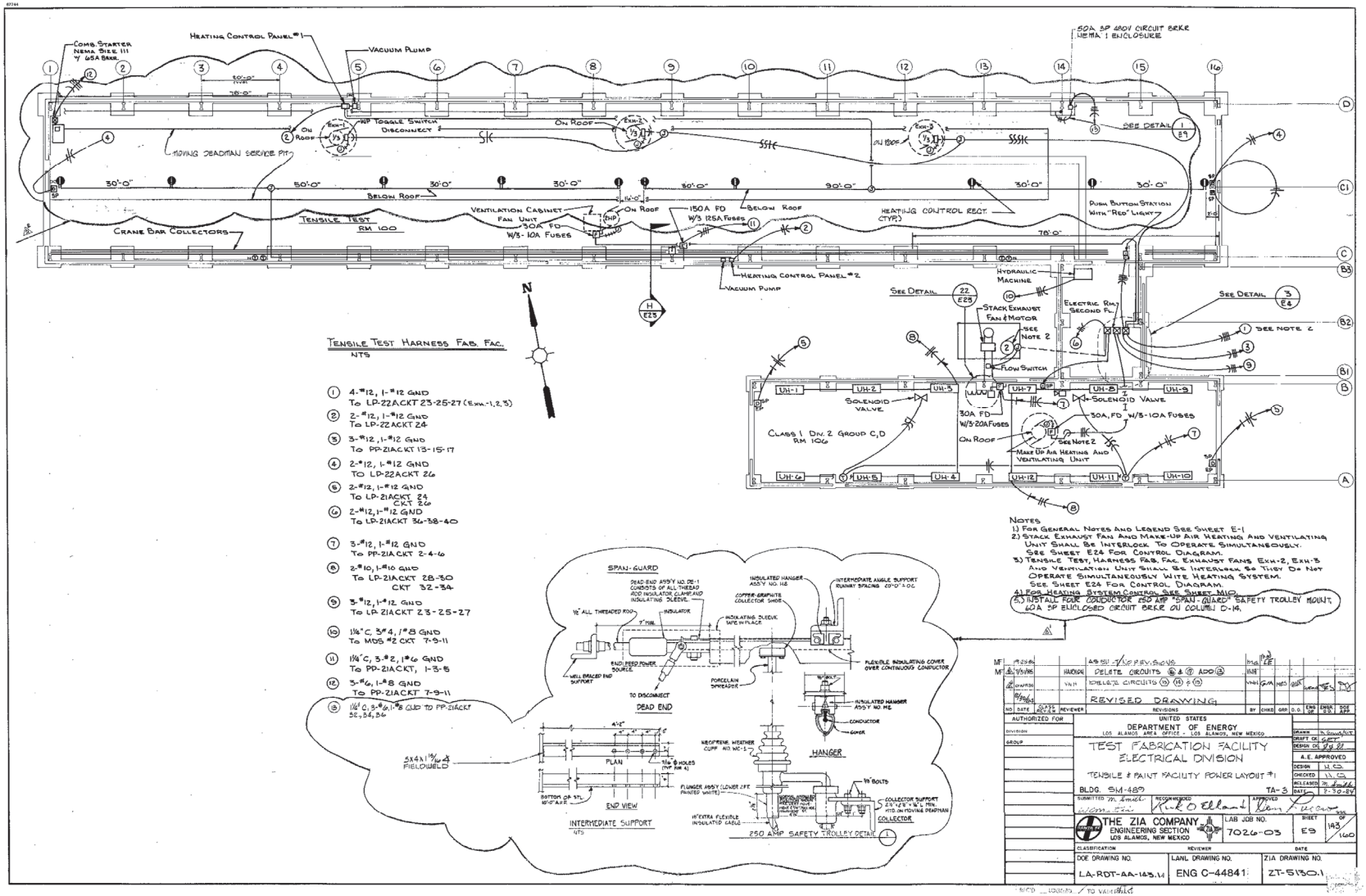

Tensile Test Harness Fab. Fac.

NTS

1. 4-#12, 1-#12 GND To LP-22ACKT 23-25-27 (Exh-1,2,3)
2. 2-#12, 1-#12 GND To LP-22 ACKT 24
3. 3-#12, 1-#12 GND To PP-21ACKT 13-15-17
4. 2-#12, 1-#12 GND TO LP-22ACKT 26
5. 2-#12, 1-#12 GND To LP-21ACKT 29 CKT 26
6. 2-#12, 1-#12 GND To LP-21ACKT 36-38-40
7. 3-#12, 1-#12 GND To PP-21ACKT 2-4-6
8. 2-#10, 1-#10 GND To LP-21ACKT 28-30 CKT 32-34
9. 3-#12, 1-#12 GND To LP-21ACKT 23-25-27
10. 1¼"C, 3-#4, 1-#8 GND To MDS #2 CKT 7-9-11
11. 1¼"C, 3-#2, 1-#6 GND To PP-21ACKT, 1-3-5
12. 3-#6, 1-#8 GND To PP-21ACKT 7-9-11
13. 1¼" C, 3-#6, 1-#8 GND TO PP-21ACKT 28-30-32

Notes

1) For General Notes And Legend See Sheet E-1
2) Stack Exhaust Fan And Make-Up Air Heating And Ventilating Unit Shall Be Interlock To Operate Simultaneously. See Sheet E24 For Control Diagram.
3) Tensile Test, Harness Fab. Fac. Exhaust Fans Exh-2, Exh-3 And Ventilation Unit Shall Be Interlock So They Do Not Operate Simultaneously Wite Heating System. See Sheet E24 For Control Diagram.
4) For Heating System Control See Sheet M10.
5) Install Four Conductor 250 Amp "Span-Guard" Safety Trolley Mount, 60A 3P Enclosed Circuit Brkr On Column D-14.

MF	9/23/86				ADDED 1/C #12 BELOW GROUND														
MF	8/15/86		HANSON		DELETE CIRCUITS 6 & 7 ADD 5														
MF	6/4/86		VAN H		DELETE CIRCUITS 13 14 & 15														
MF	8/19/86				REVISED DRAWING														
NO	DATE	BY	CHKD	REVIEWER	REVISIONS														

AUTHORIZED FOR
DIVISION
GROUP

UNITED STATES
DEPARTMENT OF ENERGY
LOS ALAMOS AREA OFFICE - LOS ALAMOS, NEW MEXICO

TEST FABRICATION FACILITY
ELECTRICAL DIVISION

TENSILE & PAINT FACILITY POWER LAYOUT #1

BLDG. SM-489 TA-3

SUBMITTED M. Smith RECOMMENDED R.K. Ekland APPROVED R. Lucero DATE 9-30-87

THE ZIA COMPANY
ENGINEERING SECTION
LOS ALAMOS, NEW MEXICO

DRAWN	D. Gonzales		
DRAFT CK			
DESIGN CK			
A.E. APPROVED			
DESIGN			
CHECKED			
RELEASED			
DATE	9-30-87		
LAB JOB NO.	7026-03	SHEET	E9
		SHEET OF	143 / 160

CLASSIFICATION | REVIEWER | DATE

DOE DRAWING NO.	LANL DRAWING NO.	ZIA DRAWING NO.
LA-RDT-AA-143.14	ENG C-44841	ZT-5150.1

NOTES:
1. FOR GENERAL NOTES AND LEGEND SEE SHT. E1
2. FOR LIGHTING CONTROL AND SCHEDULE SEE SHT E21

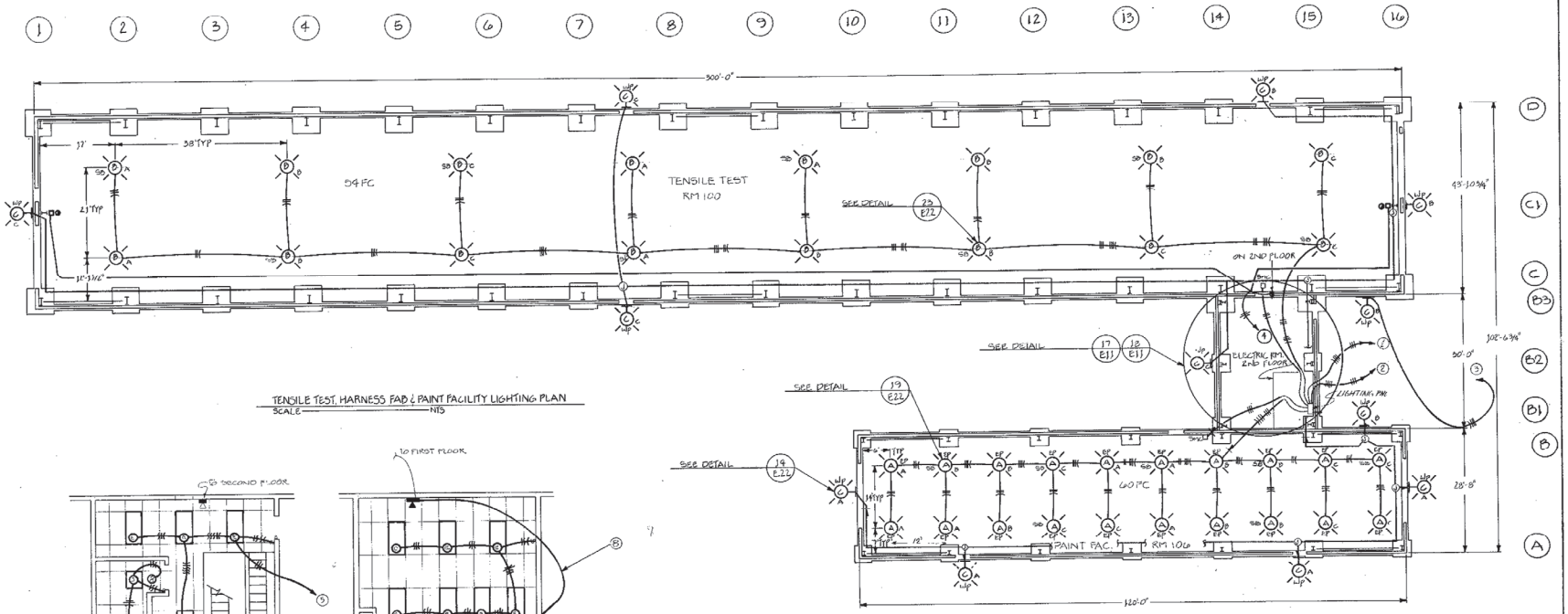

TENSILE TEST, HARNESS FAB & PAINT FACILITY LIGHTING PLAN
SCALE NTS

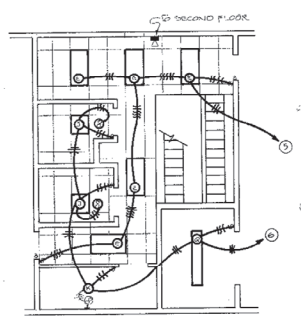

FIRST FLOOR DETAIL 17 E11
SCALE 3/16" = 1'-0"

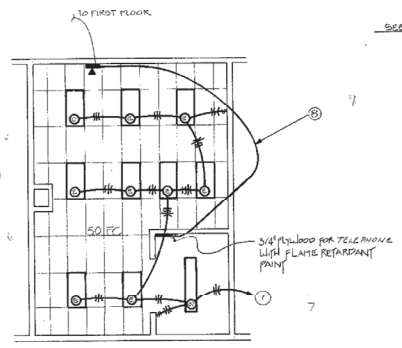

SECOND FLOOR DETAIL 18 E11
SCALE 3/16" = 1'-0"

KEY NOTES

1. 6#10, 1#10 GND TO LP23ACKT 1-3-5 & 2-4-6
2. 6#10, 1#10 GND TO LP23ACKT 7-9-11 & 8-10-12
3. 3#10, 1#10 GND TO LP23ACKT 13-15-17
4. 2#12, 1#12 GND TO LP22ACKT 28
5. 2#10, 1#10 GND TO LP22ACKT 29
6. 2#10, 1#10 GND TO LP22ACKT 31
7. 2#10, 1#10 GND TO LP22ACKT 33
8. 1" EMT FOR TELEPHONE WITH #12 NYLON PULL STRING

N

NO	DATE	CLASS REVIEW	REVIEWER	REVISIONS	BY	CHKD	GRP	D.O.	ENG OP	ENGR CO.	DOE APP
MF	5-23-86			ASBUILT/NO REVISIONS							

AUTHORIZED FOR
DIVISION
GROUP

UNITED STATES
DEPARTMENT OF ENERGY
LOS ALAMOS AREA OFFICE - LOS ALAMOS, NEW MEXICO

TEST FABRICATION FACILITY
ELECTRICAL DIVISION

NTS & PAINT FACILITY LIGHTING
BLDG. SM489 TA-3

DRAWN F. LOPEZ
DRAFT CK
DESIGN CK
A.E. APPROVED
DESIGN
CHECKED
RELEASED M. Smith
DATE 8-2-84

SUBMITTED W. Smatter
RECOMMENDED Kirk O'Elland
APPROVED Don Lucero

THE ZIA COMPANY
ENGINEERING SECTION
LOS ALAMOS, NEW MEXICO

LAB JOB NO. 7026-03
SHEET E11 OF 145 / 160

CLASSIFICATION UNCL.
REVIEWER L. L. Bailey
DATE 8-3-84

DOE DRAWING NO. LA-RDT-AA-145.
LANL DRAWING NO. ENG C-44841
ZIA DRAWING NO. ZT-5130

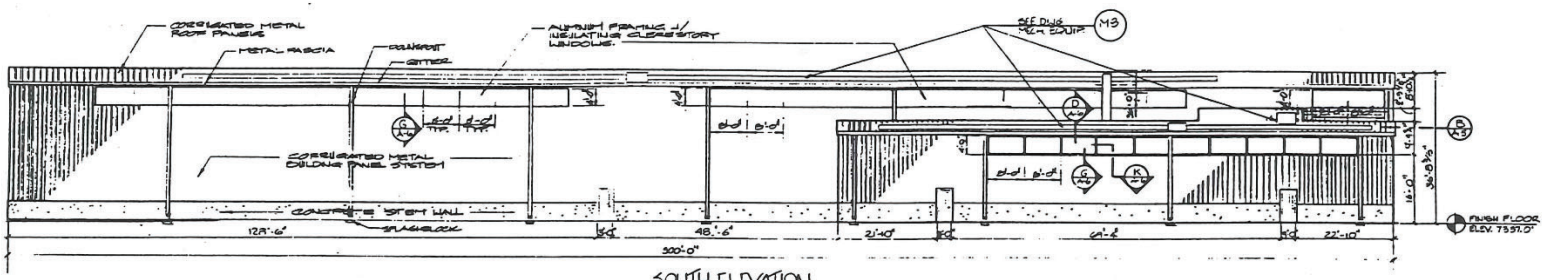

SOUTH ELEVATION

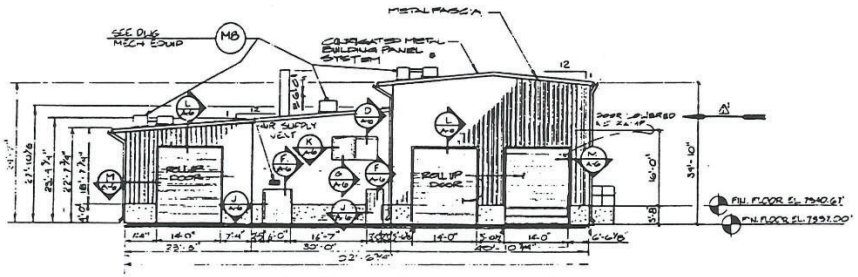

EAST ELEVATION

Currently designated as TA-60-17

AUTHORIZED FOR	UNITED STATES DEPARTMENT OF ENERGY LOS ALAMOS AREA OFFICE - LOS ALAMOS, NEW MEXICO		
DIVISION	TEST FABRICATION FACILITY ARCHITECTURAL DIVISION		
GROUP	SOUTH & EAST ELEVATION		
	BLDG. SM 489	TA-3	
	THE ZIA COMPANY ENGINEERING SECTION LOS ALAMOS, NEW MEXICO	LAB JOB NO. 7026-03	SHEET A-3
	DOE DRAWING NO. LA-RDT-AA-241	LABL DRAWING NO. ENG C-44841	ZIA DRAWING NO. ZT-5130

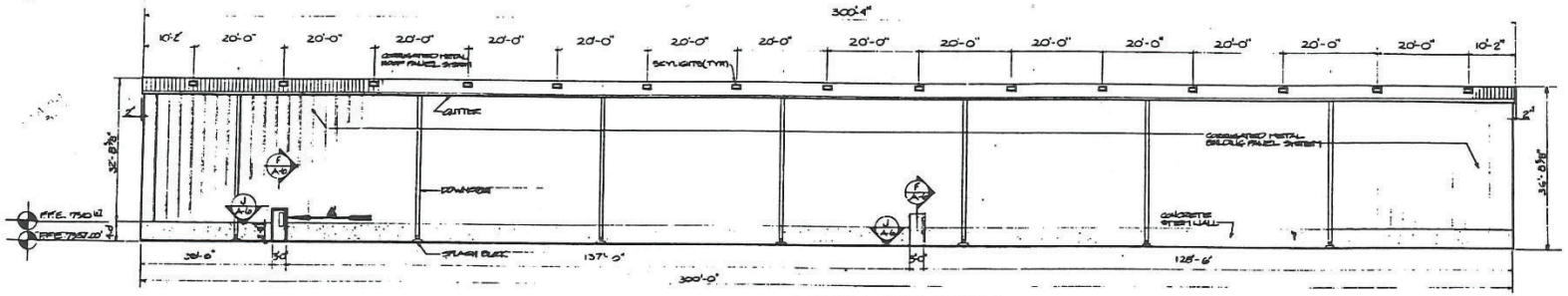

NORTH ELEVATION

SCALE 1/8" = 1'-0"

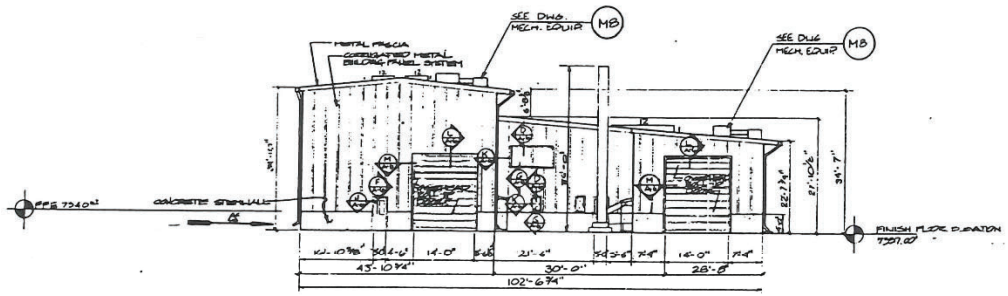

WEST ELEVATION

SCALE 1/8" = 1'-0"

Currently designated as TA-60-17

AUTHORIZED FOR	UNITED STATES DEPARTMENT OF ENERGY LOS ALAMOS AREA OFFICE · LOS ALAMOS, NEW MEXICO		
	TEST FABRICATION FACILITY ARCHITECTURAL DIVISION NORTH & WEST ELEVATIONS		
	BLDG. SM 484	TA-3	
SUBMITTED	RECOMMENDED	APPROVED	
THE ZIA COMPANY ENGINEERING SECTION LOS ALAMOS, NEW MEXICO		LAB JOB NO. 7026-03	SHEET A-2
CLASSIFICATION UNCL	REVISED R. R. Beck	DATE 8-3-84	
DOE DRAWING NO. LA-RDT-AA-231	LAHL DRAWING NO. ENG C-44841	ZIA DRAWING NO. ZT-5130	

ENCLOSURE 2

Public Notice of Class 2 Permit Modification Request

and Public Meeting for Technical Area 60

New Container Storage Unit

Los Alamos National Laboratory,

EPA ID# NM0890010515

EPC-DO-23-086
LA-UR-23-21636

U.S. Department of Energy,
National Nuclear Security Administration Los Alamos Field Office, and
Triad National Security, LLC

[this page is intentionally blank.]

Public Notice

Los Alamos National Laboratory Hazardous Waste Facility Permit, EPA ID No. NM0890010515

Activity: The U.S. Department of Energy (DOE) and Triad National Security, LLC (Triad), have submitted a Class 2 permit modification request to add a new container storage unit at Technical Area 60.

Facility: The Permit authorizes the U.S. Department of Energy (DOE); Triad National Security, LLC (Triad); and Newport News Nuclear BWXT-Los Alamos, LLC (N3B) [the Permittees] to manage, store, and treat hazardous waste at LANL. Under authority of the New Mexico Hazardous Waste Act (Section 74-4-1 et seq., NMSA 1978, as amended, 1992) and the New Mexico Hazardous Waste Management Regulations (20.4.1 NMAC), the New Mexico Environment Department (NMED) can approve or deny hazardous waste permits and closure plans, permit modifications, and amendments.

Availability: The proposed permit modification is available for public review weekdays between 8:00 am and 5:00 pm at

NMED - Hazardous Waste Bureau
2905 Rodeo Park Drive East, Building 1
Santa Fe, New Mexico 87505-6313

Copies are also available at the LANL Hardcopy Public Reading Room by appointment (call 505-709-7466) weekdays from 9:00 am to 4:00 pm at

Northern New Mexico Citizens' Advisory Board Office
94 Cities of Gold Road in Pojoaque, New Mexico
https://environment.lanl.gov/public-reading-room/

Electronic copies of the permit modification request can also be found in the **LANL Electronic Public Reading Room (EPRR)** at http://eprr.lanl.gov

The LANL Hazardous Waste Facility Permit can be found on the NMED LANL Permit web page at: https://www.env.nm.gov/hazardous-waste/lanl-permit/

Meeting: A public meeting about the permit modification will be held from 5:00 pm to 7:00pm on April 19, 2023 via WebEx.

From Link: https://lanl-us.webex.com/lanl-us/j.php?MTID=md3aa442009bba2308759287a2b978e91

Using meeting number: 2456 245 3427 (access code) Meeting password: PublicMeeting

By phone: +1-415-655-0002 (US Toll) Meeting number: 2456 245 3427

Comments:

Neelam Dhawan
NMED-Hazardous Waste Bureau,
2905 Rodeo Park Drive East, Building 1, Santa Fe, New Mexico 87505-6313
Telephone (505) 476-6000 or e-mail: neelam.dhawan@env.nm.gov

The Permittee's compliance history during the life of the permit being modified is available from the NMED contact person. The public comment period for this permit modification will run from March 16, 2023 through May 15, 2023. Any person who wishes to comment on this action should submit written or e-mail comments with the commenter's name and address to the address above. Only written comments received on or before May 15, 2023, will be considered.

Facility Contact: If you have questions, please contact Los Alamos National Laboratory.

Steven Horak
Environmental Communication & Public Involvement
P.O. Box 1663, MS S020
Los Alamos, NM 87545
Phone/email: 505-551-4514 / envoutreach@lanl.gov

Environmental Protection & Compliance Division
Waste Management Programs
P.O. Box 1663, Mail Stop M969
Los Alamos, NM 87545