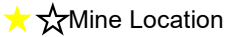


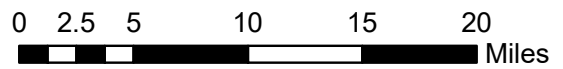


Figure 1: Lee Ranch Mine UAA - Location Map

Legend

-  Mine Location
-  Lee Ranch (MMD) Permit Boundary
-  UAA Watershed



Reference Scale: 1:500,000

Service Layer Credits: Sources: Esri, HERE, Garmin, USGS, Intermap, INCREMENT P, NRCan, Esri Japan, METI, Esri China (Hong Kong), Esri Korea, Esri (Thailand), NGCC, © OpenStreetMap contributors, and the GIS User Community